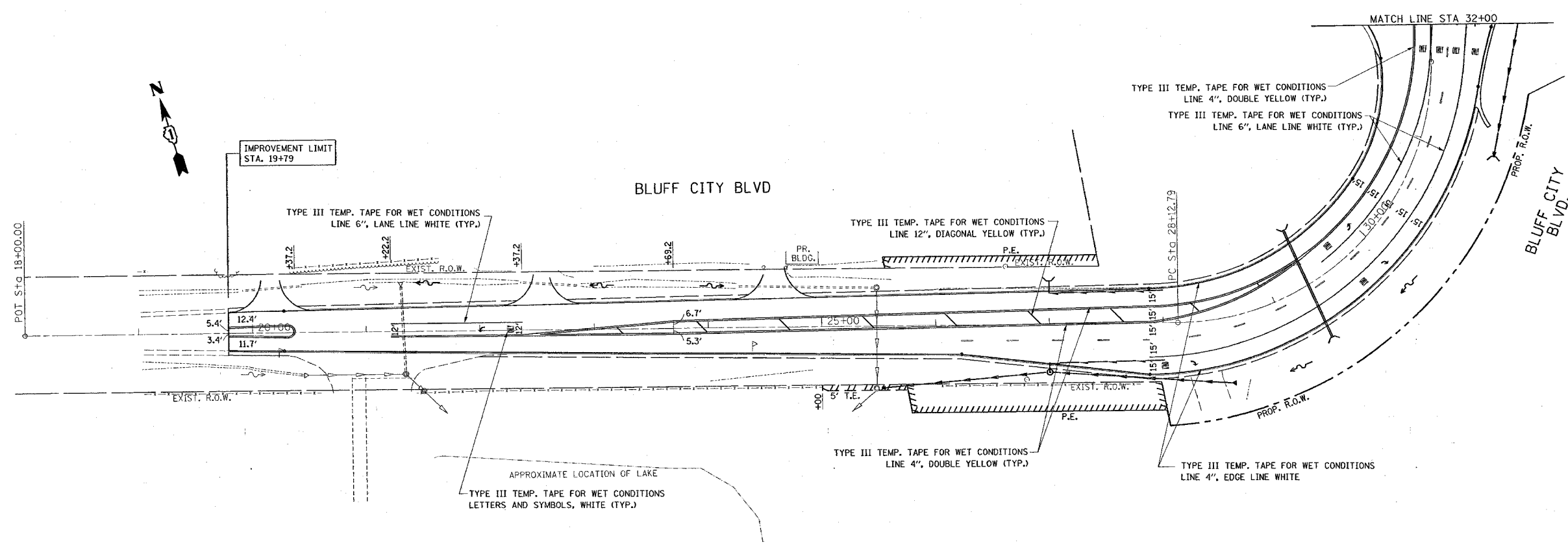


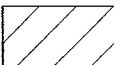


| F.A. RTE. | SECTION | COUNTY | TOTAL SHEETS | SHEET NO. |
|---------------------|----------|------------------|--------------|-----------|
| 345 | BR-1-N-1 | Cook | 196 | 36 |
| STA. | | TO STA. | | |
| FED. ROAD DIST. NO. | ILLINOIS | FED. AID PROJECT | | |



LEGEND

-  SIGN
-  DRUMS WITH STEADY BURN MONODIRECTIONAL LIGHT
- 50' C-C TANGENTS
- 25' C-C LANE SHIFTS & TAPERS
- 10' C-C RADII (TYP)
-  WORK AREA

| REVISIONS | |
|-----------|------|
| NAME | DATE |
| | |
| | |
| | |
| | |
| | |
| | |
| | |
| | |
| | |
| | |

ILLINOIS DEPARTMENT OF TRANSPORTATION

STAGE II CONSTRUCTION
U.S. RTE. 20 @
SHALES PARKWAY AND BLUFF CITY BLVD.

SCALE: VERT. 1"=50'
 HORIZ. DATE 2/14/2008

DRAWN BY
 CHECKED BY MEA/MJ

PLOT DATE = 2/14/2008
 PLOT TIME = 10:00 AM
 PLOT SCALE = 1"=50'
 USER NAME = driskocagn