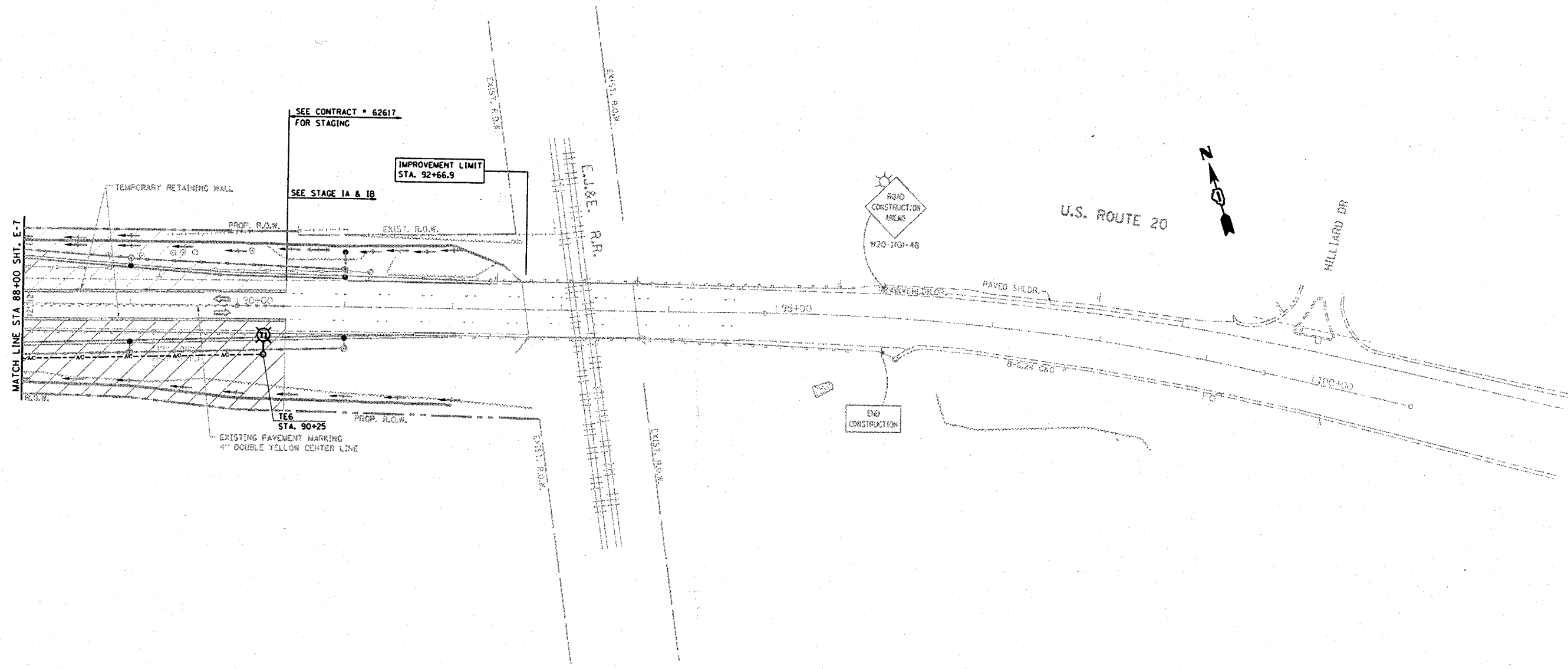





CONTRACT NO.				
F.A. RTE.	SECTION	COUNTY	TOTAL SHEETS	SHEET NO.
345	82-1-N-1	Cook	196	100
STA.		TO STA.		
FED. ROAD DIST. NO.		ILLINOIS FED. AID PROJECT		

NOTE:
 COVER EXISTING CONFLICTING PAVEMENT MARKINGS WITH BLACK TYPE III TAPE. THE COST AND ITS REMOVAL IS INCLUDED IN THE COST OF "TRAFFIC CONTROL AND PROTECTION (SPECIAL)"



LEGEND

-  SIGN
-  DRUMS WITH STEADY BURN MONODIRECTIONAL LIGHT
- 50' C-C TANGENTS
- 25' C-C LANE SHIFTS & TAPERS
- 10' C-C RADII (TYP)
-  WORK AREA

PLOT DATE : 3/25/2008
 FILE NAME : c:\projects\113703\sh_stage.dgn
 PLOT SCALE : 1/8"=50'
 USER NAME : gajilambt

REVISIONS	
NAME	DATE

ILLINOIS DEPARTMENT OF TRANSPORTATION
STAGE I CONSTRUCTION LIGHTING PLAN 3
U.S. RTE. 20 @ SHALES PARKWAY AND BLUFF CITY BLVD.
 SCALE: VERT. 1"=50'
 HORIZ. DATE 3/25/2008
 DRAWN BY AC
 CHECKED BY MEA/MJ