

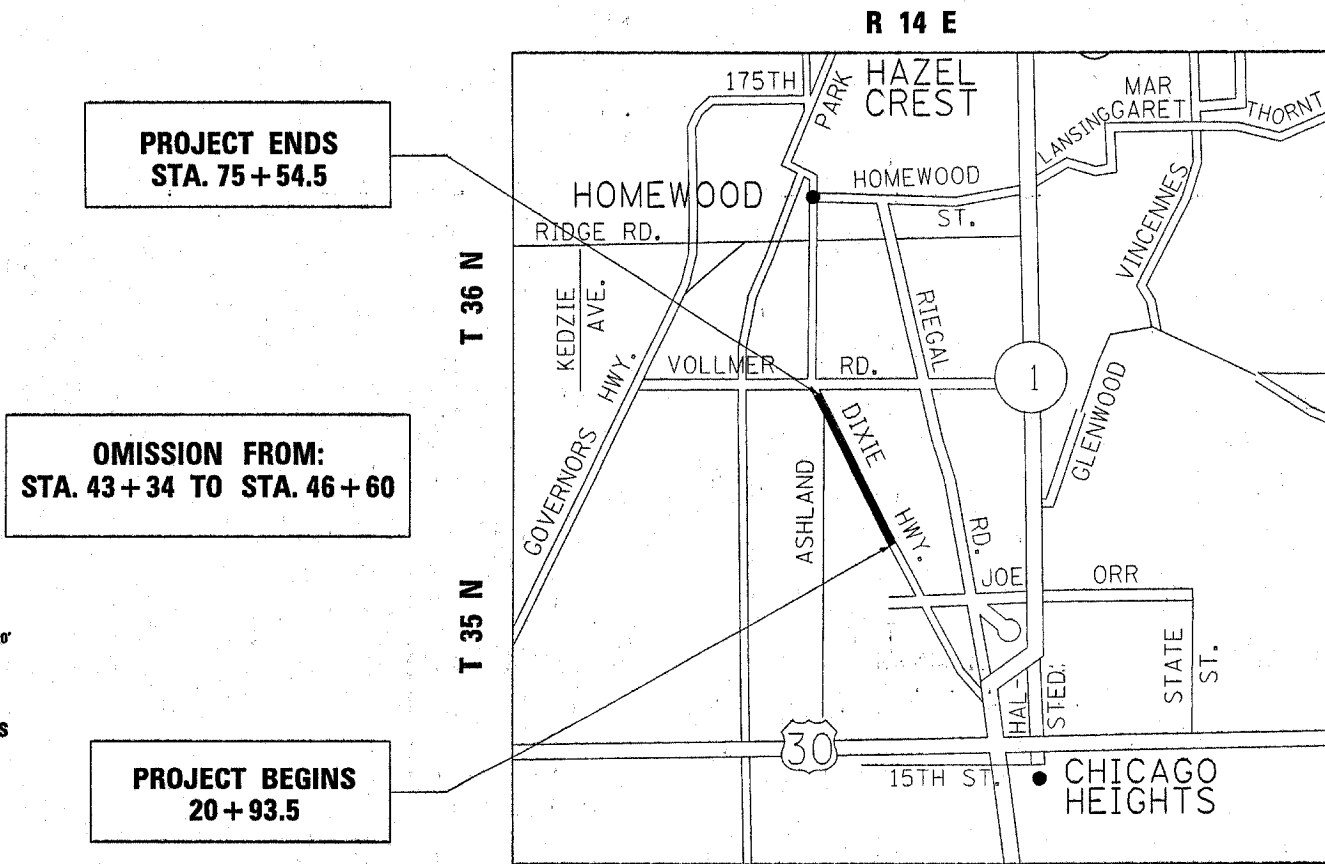
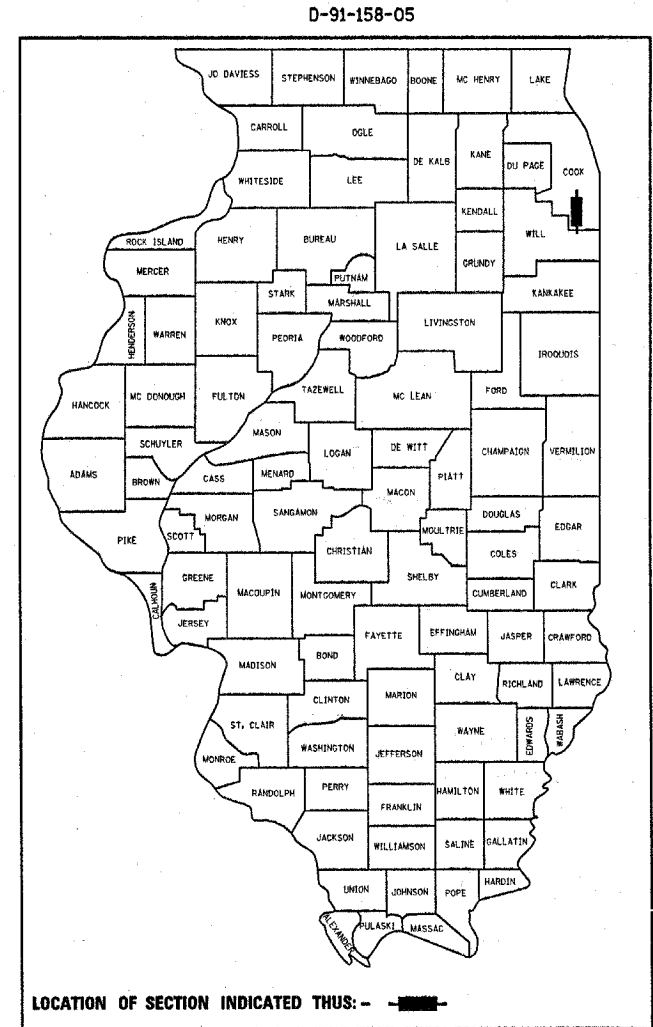
F.A.U. RTE.	SECTION	COUNTY	TOTAL SHEETS	SHEET NO.
2843	3249 RS-3	COOK	24	1
FED. ROAD DIST. NO.	ILLINOIS	CONTRACT NO. 62925		

STATE OF ILLINOIS
DEPARTMENT OF TRANSPORTATION
DIVISION OF HIGHWAYS

**PROPOSED
HIGHWAY PLANS**
FAU ROUTE 2843: (DIXIE HIGHWAY)
VOLLMER ROAD TO HAWTHORN LANE
SECTION: 3249 RS-3
RESURFACING (MAINTENANCE)
PROJECT: ACM-2843(005)
COOK COUNTY
C-91-158-05

FOR INDEX OF SHEETS, SEE SHEET NO. 2

PROJECT IS LOCATED IN
THE VILLAGE OF CHICAGO
HEIGHTS



PROJECT ENDS
STA. 75+54.5

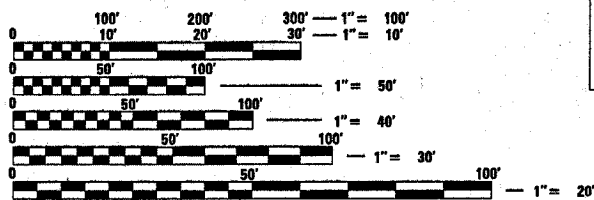
OMISSION FROM:
STA. 43+34 TO STA. 46+60

PROJECT BEGINS
20+93.5



TRAFFIC DATA

2006 ADT = 11,700
POSTED SPEED LIMIT = 40 MPH



FULL SIZE PLANS HAVE BEEN PREPARED USING STANDARD
ENGINEERING SCALES. REDUCED SIZED PLANS WILL NOT
CONFORM TO STANDARD SCALES. IN MAKING MEASUREMENTS
ON REDUCED PLANS, THE ABOVE SCALES MAY BE USED.

J.U.L.I.E.
JOINT UTILITY LOCATION INFORMATION FOR EXCAVATION
1-800-892-0123
OR 811

PROJECT ENGINEER: SUNG H. BYUN
PROJECT MANAGER: KEN ENG

CONTRACT NO. 62925

THORTON AND BLOOM TOWNSHIPS

GROSS LENGTH OF PROJECT = 5461 LIN. FT. = 1.03 MI.
NET LENGTH OF PROJECT = 5135 LIN. FT. = 0.97 MI.

STATE OF ILLINOIS
DEPARTMENT OF TRANSPORTATION
DIVISION OF HIGHWAYS

SUBMITTED MARCH 31, 20 08

Debra M. O'Keefe
DEPUTY DIRECTOR OF HIGHWAYS, REGION ENGINEER

May 9, 20 08
Eric E. Harp
INTERIM ENGINEER OF DESIGN AND ENVIRONMENT

May 9, 20 08
Christine M. Reed
DIRECTOR OF HIGHWAYS, CHIEF ENGINEER

**PRINTED BY THE AUTHORITY
OF THE STATE OF ILLINOIS**

DISTRICT ONE DESIGN PLAN PREPARATION ENGINEER:
KEN ENG (847) 705-4247