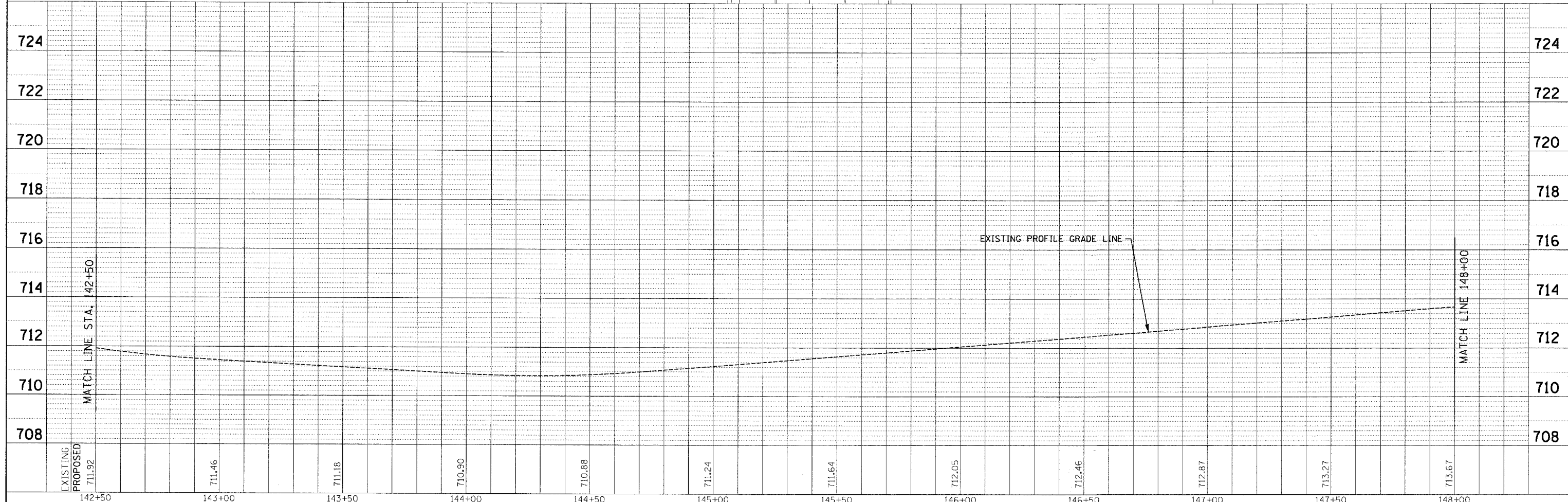
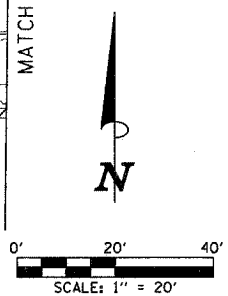
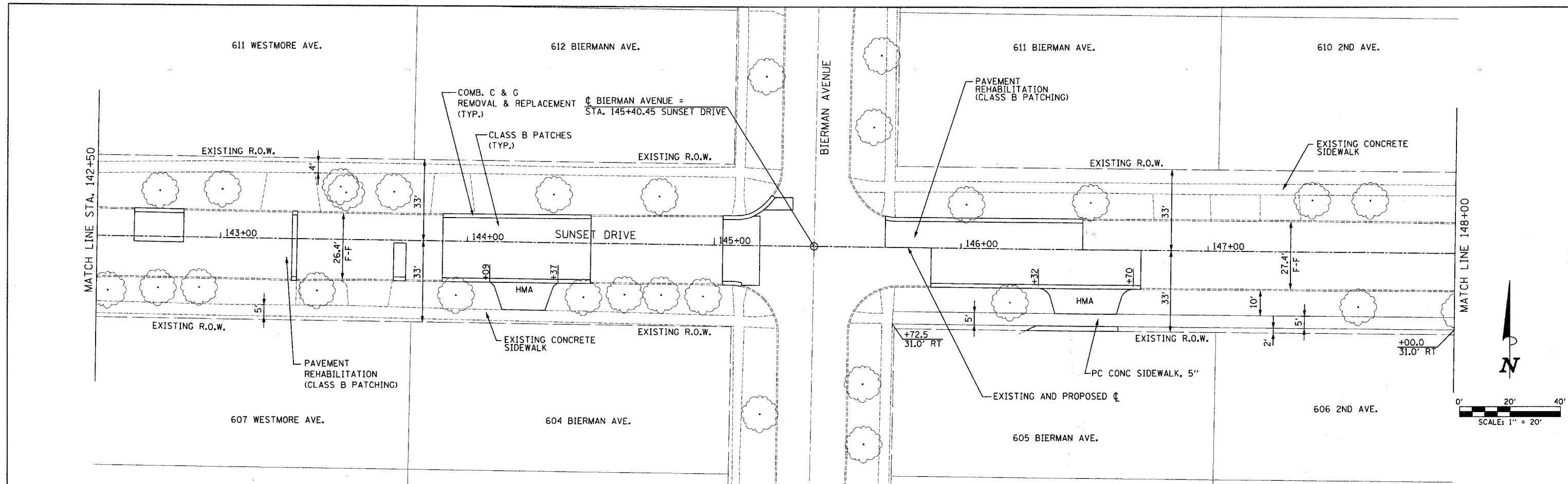


PLAN	SURVEYED	BY	DATE
	PLOTTED		
	CHECKED		
	RT. OF WAY CHECKED		
	NO. _____		
	CADD FILE NAME		

PROFILE	SURVEYED	BY	DATE
	PLOTTED		
	CHECKED		
	RT. OF WAY CHECKED		
	NO. _____		
	STRUCTURE NOTATIONS CHKD		



FILE NAME =	USER NAME = #USERS	DESIGNED -	REVISED -	STATE OF ILLINOIS DEPARTMENT OF TRANSPORTATION	SUNSET DRIVE PLAN & PROFILE	F.A.U. RTE.	SECTION	COUNTY	TOTAL SHEETS	SHEET NO.	
pi:\v04092 - sunset phase 1\plans\sheet\24290psp10104.dgn		DRAWN -	REVISED -			2426	06-00082-00-PV	DUPAGE	63	17	
PLOT SCALE = 28,0000 "/> <td></td> <td>CHECKED -</td> <td>REVISED -</td> <td colspan="6">CONTRACT NO. 63015</td>		CHECKED -	REVISED -			CONTRACT NO. 63015					
PLOT DATE = 3/28/2008		DATE -	REVISED -			FED. ROAD DIST. NO. ILLINOIS FED. AID PROJECT					