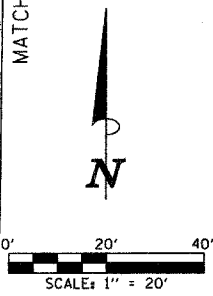
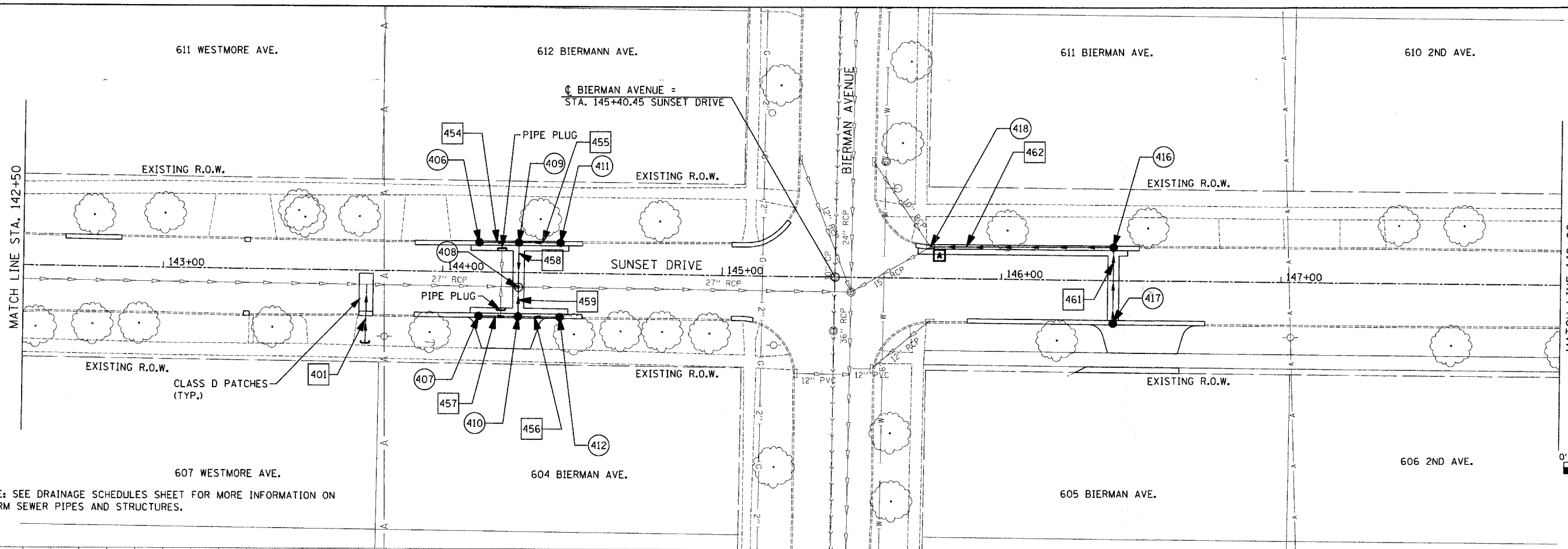
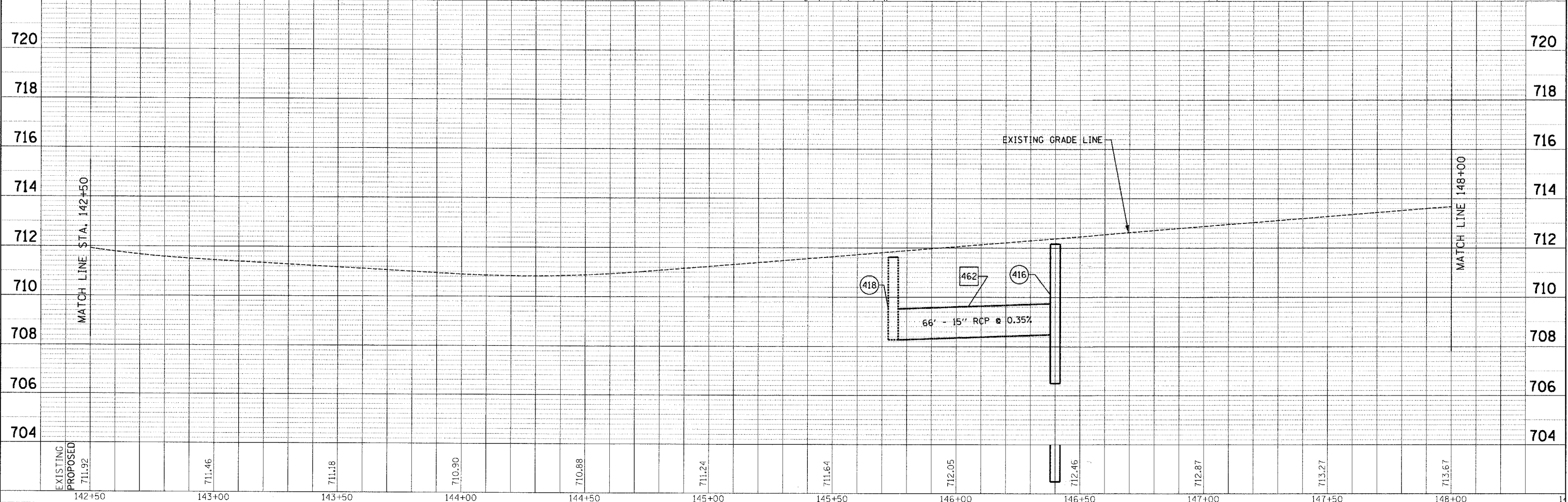


PLAN	DATE
BY	
REVIEWED	
NOTED	
NO.	
NO.	
NO.	
NO.	

PROFILE	DATE
BY	
REVIEWED	
NOTED	
NO.	
NO.	
NO.	
NO.	



NOTE: SEE DRAINAGE SCHEDULES SHEET FOR MORE INFORMATION ON STORM SEWER PIPES AND STRUCTURES.



FILE NAME =	USER NAME =	DESIGNED -	REVISED -	F.A.U. RTE.	SECTION	COUNTY	TOTAL SHEETS	SHEET NO.
pc:\v04090 - sunset phase 1\plans\sheet\14090\drpl0104.dgn	euser	DRAWN -	REVISED -	2426	06-00082-00-PV	DUPAGE	63	24
PLOT SCALE = 20.0000' / IN.	CHECKED -	REVISED -	SCALE: 1" = 20'	SHEET NO. 4 OF 6 SHEETS		STA. 142+50 TO STA. 148+00		CONTRACT NO. 63015
PLOT DATE = 3/28/2008	DATE -	REVISED -	FED. ROAD DIST. NO.		ILLINOIS FED. AID PROJECT			

STATE OF ILLINOIS
DEPARTMENT OF TRANSPORTATION

SUNSET DRIVE DRAINAGE PLAN & PROFILE