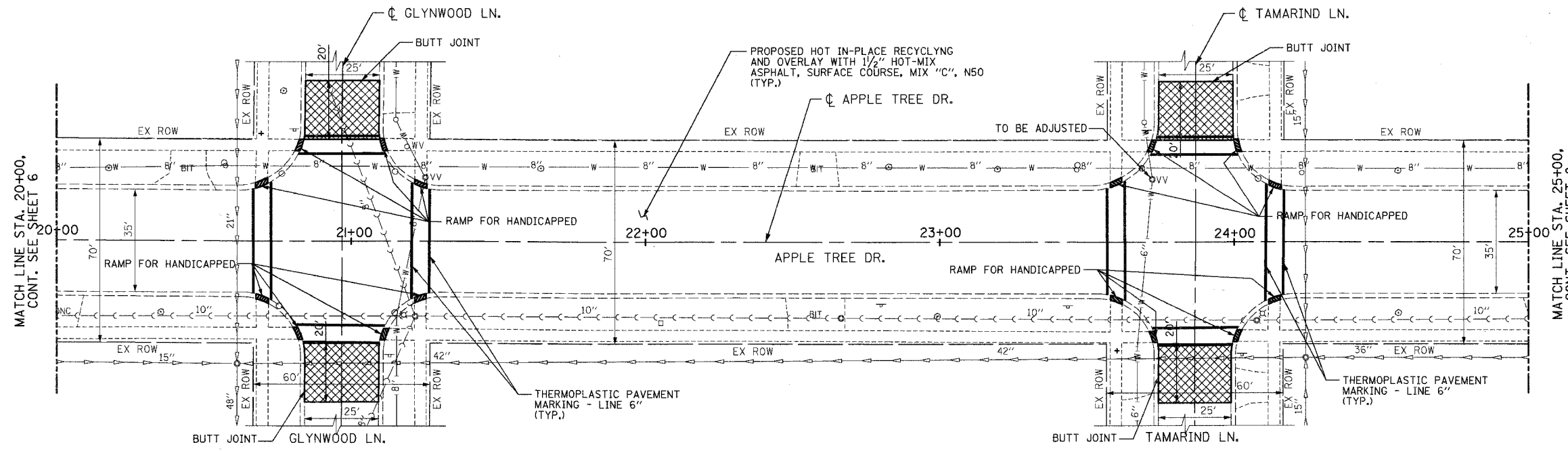
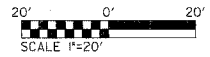



FAU RTE.	SECTION	COUNTY	TOTAL SHEETS	SHEET NO.
2826		COOK	16	7
STA. 20+00		TO STA. 25+00		
FED. ROAD DIST. NO.		ILLINOIS		
• 07-00071-00-RS				

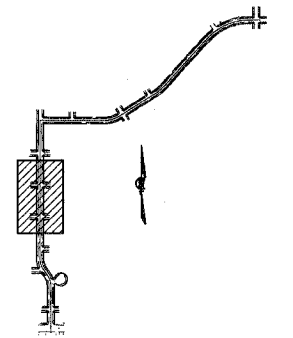


MATCH LINE STA. 20+00.
CONT. SEE SHEET 6

MATCH LINE STA. 25+00.
CONT. SEE SHEET 8

EXISTING LEGEND:		PROPOSED LEGEND:	
	- STORM SEWER		- WATER VALVE
	- SANITARY SEWER		- VALVE VAULT
	- WATER LINE		- FIRE HYDRANT
	- GAS LINE		- GAS VALVE
	- TELEPHONE LINE		- GAS VAULT
	- COMED LINE		- LIGHT POLE
	- CABLE LINE		- POWER POLE
	- CATCH BASIN		- GULLY
	- SEWER MANHOLE		- STRUCTURE TO
	- INLET		
	- TELEPHONE MANHOLE		- BUTT JOINT
			- PAVEMENT PATCH
			- RAMP FOR HANDICAPP
			- CROSSWALK

NOTE:
AFTER A SATISFACTORY COMPLETION OF HOT-MIX SURFACE REMOVAL $\frac{1}{2}$ BUTT JOINT AND VARIABLE DEPTH, AND HOT IN-PLACE RECYCLING OPERATIONS, AN OVERLAY OF $1\frac{1}{2}$ INCH HOT-MIX ASPHALT SURFACE COURSE, MIX $\frac{1}{2}$ C $\frac{1}{2}$ N50 SHALL BE CONSTRUCTED OVER THE ENTIRE PAVEMENT WIDTH.



KEY PLAN

CIVIL / STRUCTURAL ENGINEERS



globetrotters INTERNATIONAL.
300 SOUTH WACKER DRIVE, SUITE 200
CHICAGO, IL. 60606

REVISIONS	
NAME	DATE
DOT COMMENTS	02/25/08
DOT COMMENTS	03/18/08

MFT 07-00071-00-RS
APPLE TREE DRIVE (FAU 2826)
175TH ST. TO LAUREL LN.

HAZEL CREST, IL
PROJECT NO. 05726-010

SCALE: VERT. NONE
HORIZ. 1" = 20'
DATE 12/18/07

DRAWN BY BS
CHECKED BY NC