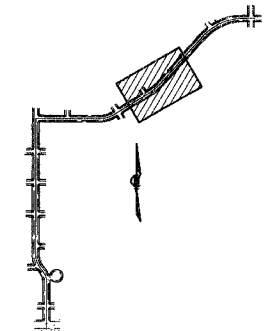
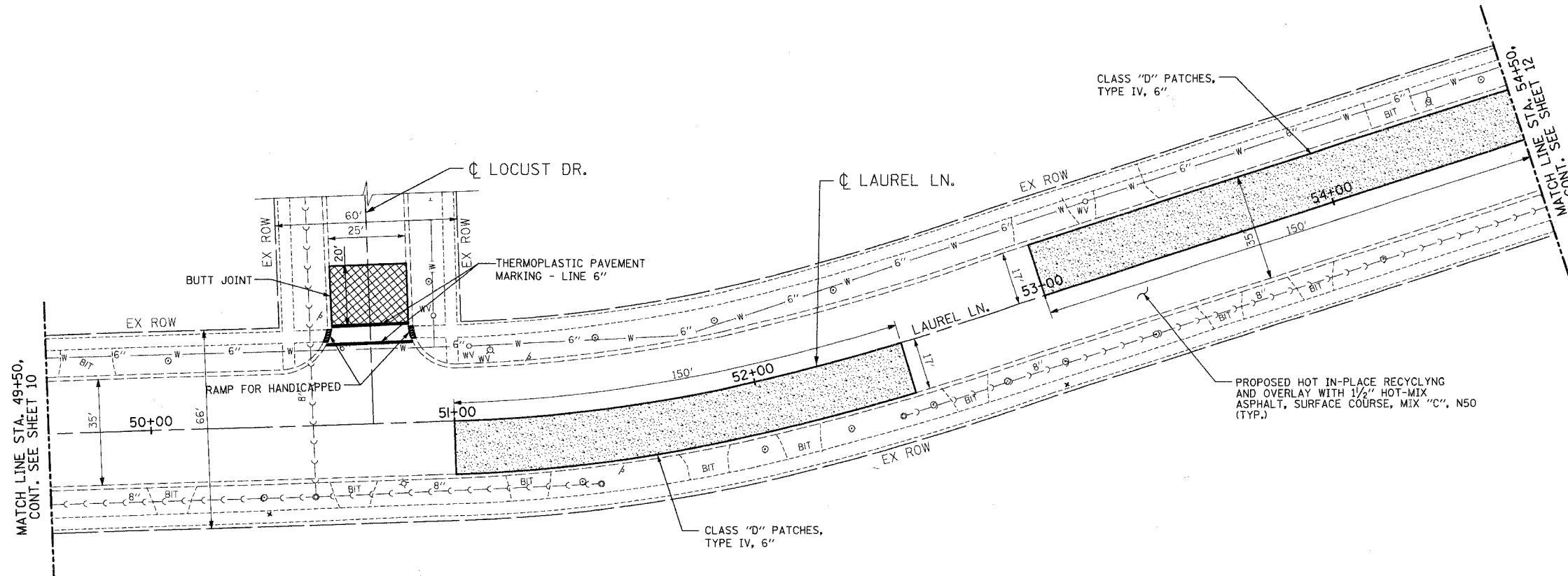



FAU R.T.E.	SECTION	COUNTY	TOTAL SHEETS	SHEET NO.
3601		COOK	16	11
STA. 39+50		TO STA. 44+50		
FED. ROAD DIST. NO.		ILLINOIS		
• 07-00071-00-RS				



KEY PLAN

EXISTING LEGEND:		PROPOSED LEGEND:	
	- STORM SEWER		- BUTT JOINT
	- SANITARY SEWER		- PAVEMENT PATCH
	- WATER LINE		- RAMP FOR HANDICAPPED
	- GAS LINE		- CROSSWALK
	- TELEPHONE LINE		
	- COMED LINE		
	- CABLE LINE		
	- CATCH BASIN		
	- SEWER MANHOLE		
	- INLET		
	- TELEPHONE MANHOLE		
	- WATER VALVE		
	- VALVE VAULT		
	- FIRE HYDRANT		
	- GAS VALVE		
	- GAS VAULT		
	- LIGHT POLE		
	- POWER POLE		
	- GUY		
	- STRUCTURE TO		

NOTE:

AFTER A SATISFACTORY COMPLETION OF HOT-MIX SURFACE REMOVAL 1/2" BUTT JOINT AND VARIABLE DEPTH, AND HOT IN-PLACE RECYCLING OPERATIONS, AN OVERLAY OF 1 1/2" INCH HOT-MIX ASPHALT SURFACE COURSE, MIX 1/2" C 1/2" N50 SHALL BE CONSTRUCTED OVER THE ENTIRE PAVEMENT WIDTH.

CIVIL / STRUCTURAL ENGINEERS



GLOBETROTTERS INTERNATIONAL.
300 SOUTH WACKER DRIVE, SUITE 200
CHICAGO, IL. 60606

REVISIONS	
NAME	DATE
IDOT COMMENTS	02/28/08
IDOT COMMENTS	03/18/08

MFT 07-00071-00-RS
LAUREL LANE (FAU 3601)
APPLE TREE DR. TO ELM DR.
HAZEL CREST, IL
PROJECT NO. 05726-010

SCALE: VERT. NONE
HORIZ. 1" = 20'
DATE 12/18/07

DRAWN BY BS
CHECKED BY NC