

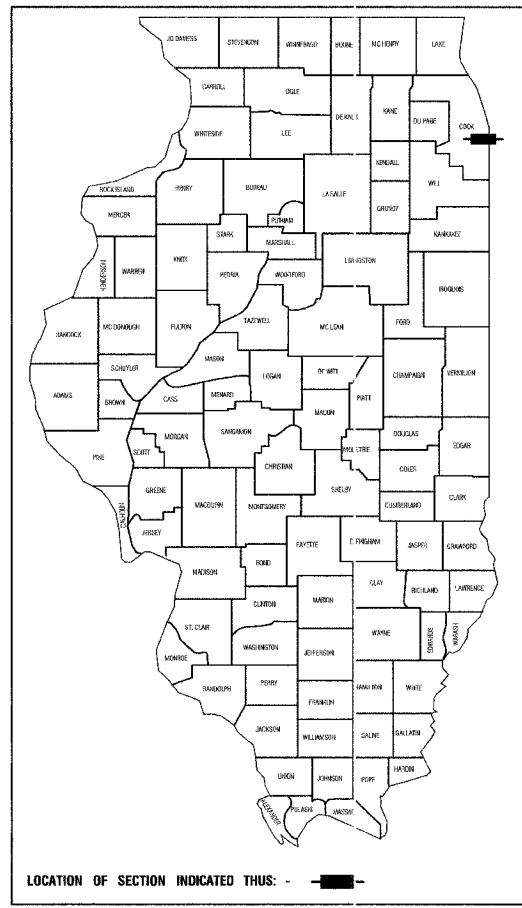
STATE OF ILLINOIS
DEPARTMENT OF TRANSPORTATION
DIVISION OF HIGHWAYS
**PLANS FOR PROPOSED
FEDERAL AID HIGHWAY**

FAU RTE	SECTION	COUNTY	TOTAL SHEETS	SHEET NO
3596	06-00031-00-LS	COOK	5	1
STA.	TO STA.			
FED. ROAD DIST. NO.	ISLANDS	FED. AID PROJECT		
CONTRACT # 63025				

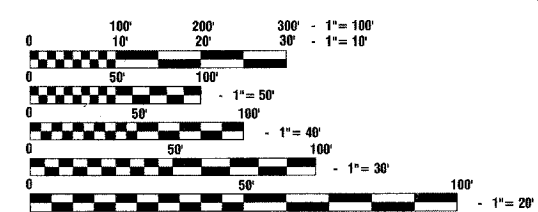
SEE SHEET NO. 2 FOR INDEX OF SHEETS

	STATE ST.	YATES, BENSLEY, CALHOUN, AND HOXIE AVENUES.
AA DT	20,000 (2006)	NOT APPLICABLE
FUNCTIONAL CLASSIFICATION	COLLECTOR	LOCAL
POSTED SPEED LIMITS	35 MPH	20 MPH

**FAU 3596 (STATE STREET)
FROM YATES AVE. TO HOXIE AVE.
SCENIC BEAUTIFICATION
SECTION: 06-00031-00-LS
PROJECT: TE-00D1(748)
C-91-094-07
VILLAGE OF BURNHAM
COOK COUNTY**



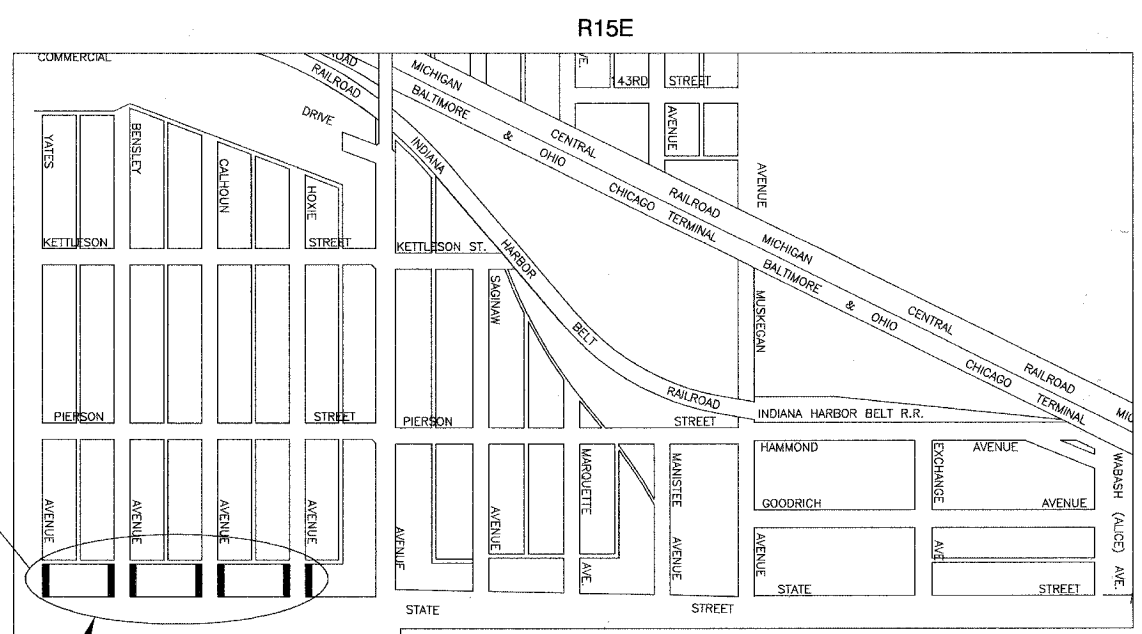
STREET NAME	BEGINNING STA.	END STA.
YATES AVENUE	10+38.96	11+49.10
BENSLEY AVENUE	20+30.22	21+49.64
CALHOUN AVENUE	30+32.66	31+50.04
HOXIE AVENUE	40+33.76	41+52.87



FULL SIZE PLANS HAVE BEEN PREPARED USING STANDARD ENGINEERING SCALES, REDUCED SIZED PLANS WILL NOT CONFORM TO STANDARD SCALES, IN MAKING MEASUREMENTS ON REDUCED PLANS, THE ABOVE SCALES MAY BE USED.

J. U. L. I. E.
JOINT UTILITY LOCATION INFORMATION FOR EXCAVATION
1 - 800 - 892 - 0123

CONTRACT NO. 63025



**THORNTON TOWNSHIP
LOCATION MAP**
GROSS LENGTH= 466.05 FEET = 0.09 MILES
NET LENGTH= 466.05 FEET = 0.09 MILES

**MAP SCALE
N.T.S**



STATE OF ILLINOIS
DEPARTMENT OF TRANSPORTATION
DIVISION OF HIGHWAYS


APPROVED 3-14-2008
Robert E. Polk ROBERT E. POLK
MAYOR

PASSED APRIL 10, 2008
Christopher Holt CHRISTOPHER HOLT
DISTRICT ENGINEER OF LOCAL ROADS & STREETS

RELEASING FOR BID
BASED ON LIMITED REVIEW APRIL 10, 2008
Diana A. O'Keefe
DEPUTY DIRECTOR OF HIGHWAYS, REGION ONE ENGINEER

PRINTED BY AUTHORITY OF THE STATE OF ILLINOIS

PREPARED BY OR UNDER THE
DIRECT SUPERVISION OF:
Joseph M. Melchor
3/14/08



FIELD ENGINEER: MELCHOR MANGOBA (847)-705 4408