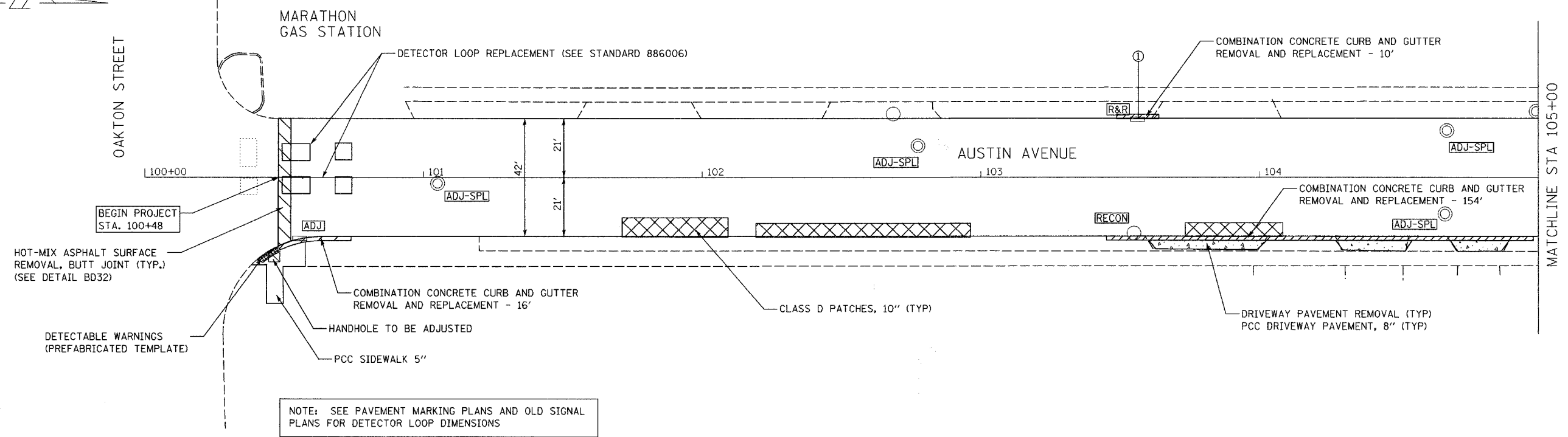
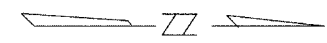
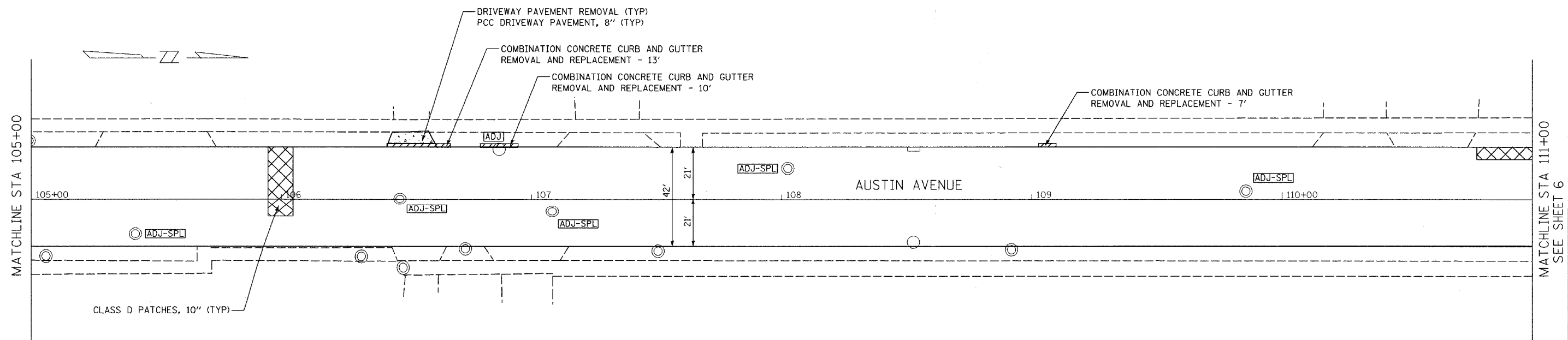


① STA 103+55 20' LT  
CATCH BASIN, TY. A, 4' DIA.  
TY.1 FRAME, OPEN LID



NOTE: SEE PAVEMENT MARKING PLANS AND OLD SIGNAL PLANS FOR DETECTOR LOOP DIMENSIONS



**LEGEND:**  
 [ADJ] STRUCTURE TO BE ADJUSTED  
 [ADJ-SPL] FRAME AND LIDS TO BE ADJUSTED, SPECIAL  
 [RECON] STRUCTURE TO BE RECONSTRUCTED  
 [R&R] STRUCTURE REMOVAL AND REPLACEMENT

FILE NAME = N:\PROJECTS\63035\Design\Proposed\Plan\63035\_Plan\_01.dgn

**Ciorba Group, Inc.**  
 CONSULTING ENGINEERS  
 5507 North Cumberland Avenue, Suite 402  
 Chicago, Illinois 60656  
 Tel. 773.775.4009 Fax 773.775.4014

USER NAME =	DESIGNED - CLG	REVISED -
PLOT SCALE =	DRAWN - EPS	REVISED -
PLOT DATE = 3/21/2008	CHECKED - MRJ	REVISED -
	DATE March 2008	REVISED -

**STATE OF ILLINOIS  
DEPARTMENT OF TRANSPORTATION**

**AUSTIN AVENUE PROPOSED PLAN**

SCALE: 1"=20'      SHEET NO.    OF    SHEETS      STA. 100+00 TO STA. 111+00

F.A. RTE.	SECTION	COUNTY	TOTAL SHEETS	SHEET NO.
2791	07-00101-00-RS	COOK	29	5
CONTRACT NO. 63035				
FED. ROAD DIST. NO. 1 ILLINOIS FED. AID PROJECT				