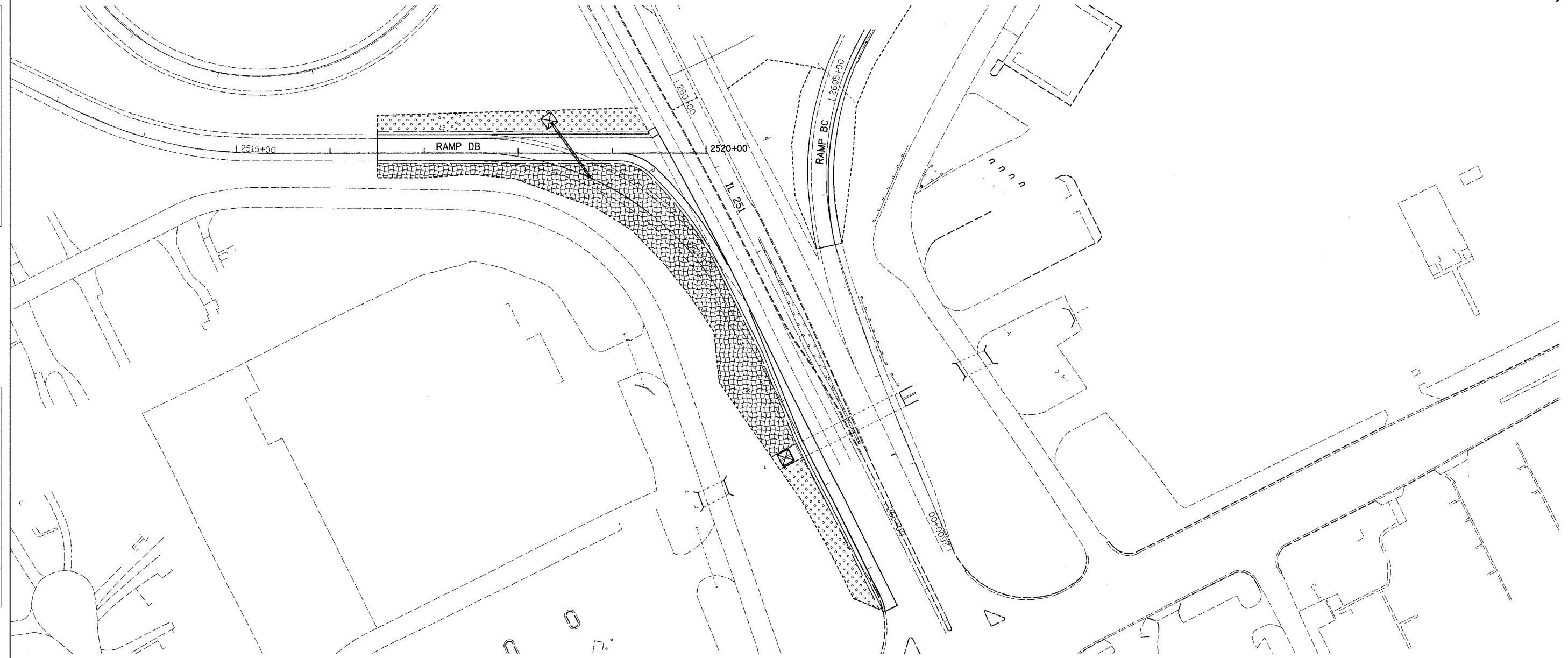


EROSION CONTROL AND SEEDING PLANS (RAMP DB)

CONTRACT NO. 64292

F.A.P. RTE.	SECTION	COUNTY	TOTAL SHEETS	SHEET NO.
301	3HBR-2	WINNEBAGO	171	69

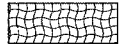
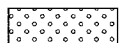

STA.	TO STA.
FED. ROAD DIST. NO.	ILLINOIS FED. AID PROJECT



PLAN	DATE
SURVEYED	
PLOTTED	
REVISIONS	
NO. OF REVISIONS	
CADD FILE NAME	

PROFILE	DATE
SURVEYED	
PLOTTED	
REVISIONS	
NO. OF REVISIONS	
STRUCTURE NOTATION CHD	

PLOT DATE = Fri, Mar 14 09:54:17 2008
 FILE NAME = c:\projects\62832961\62832961.dwg
 PLOT SCALE = 50.00000 / 1.00
 USER NAME = dbasdd

-  EROSION CONTROL BLANKET
-  SEEDING CLASS, 2A
-  INLET AND PIPE PROTECTION

