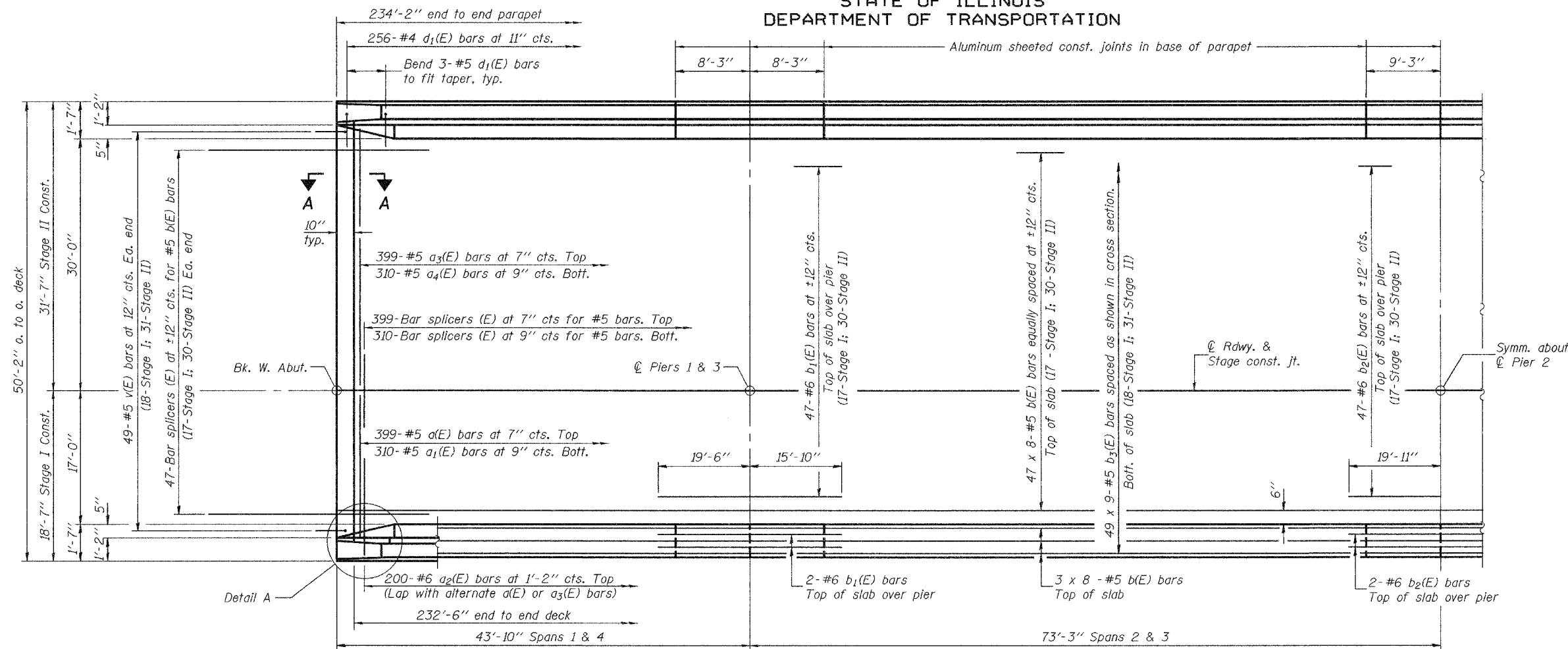


STATE OF ILLINOIS
DEPARTMENT OF TRANSPORTATION

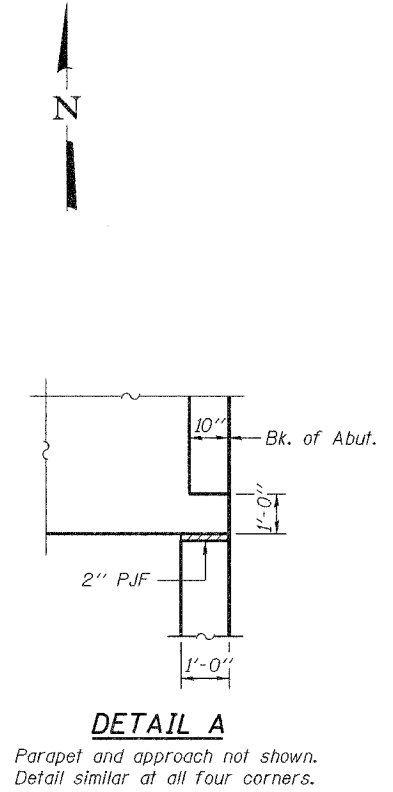
ROUTE NO.	SECTION	COUNTY	SHEET NO.	SHEET NO.
FAP 301	3HBR-2	WINNEBAGO	171	101
FED. ROAD DIST. NO. 7		BLINDS	FED. AID PROJECT-	

SHEET NO. 15
34 SHEETS

Contract No. 64292



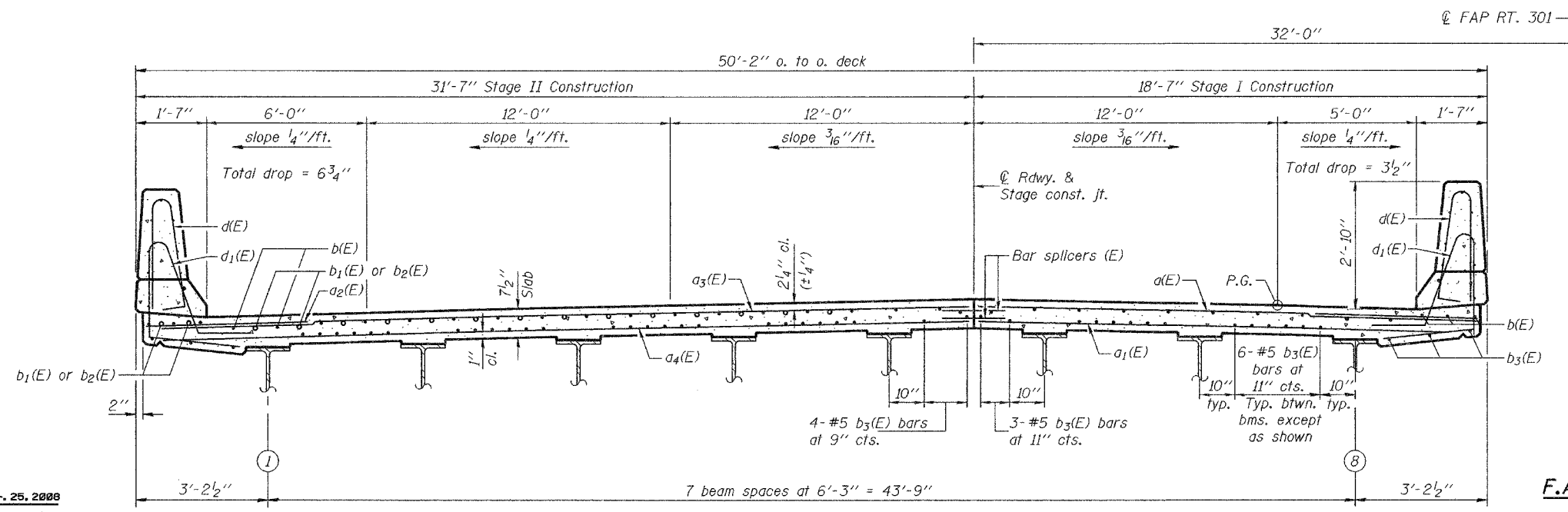
PARTIAL PLAN



DETAIL A

Parapet and approach not shown.
Detail similar at all four corners.

Notes: See sheet 17 of 34 for superstructure details and Bill of Material.
Bars indicated thus 47 x 8-#5 etc. indicates 47 lines of bars with 8 lengths per line.
See sheet 17 of 34 for parapet reinforcement.
See sheet 18 of 34 for Section A-A.



CROSS SECTION

(Looking East)

MIN. BAR LAP
#5 bars = 1'-8"

DESIGNED	Stephen M. Ryan
CHECKED	Fess Teklehaimanot
DRAWN	h.t. duong
CHECKED	SMR/FT

APR 25, 2008
EXAMINED *Thomas J. Domagala*
ENGINEER OF BRIDGES
PASSED *Ralph E. Anderson*
ENGINEER OF BRIDGES AND STRUCTURES

SUPERSTRUCTURE (W.B.)
F.A.P. RTE. 301 - SEC. 3HBR-2
WINNEBAGO COUNTY
STATION 993+43.82
STRUCTURE NO. 101-0065 (E.B.)
STRUCTURE NO. 101-0066 (W.B.)