




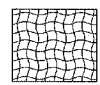


LEGEND

-  TEMPORARY DITCH CHECK
-  STONE RIPRAP
-  PERIMETER EROSION BARRIER
-  TREE REMOVAL
-  SEEDING
-  EROSION CONTROL BLANKET

FILE NAME =	USER NAME = IDOTCAD	DESIGNED - SPF	REVISED -
PA\2298-01 - US 20 Box Culvert\microstation files\00 Sheet Files\Z10106ER.dgn	DRAWN - FJS	CHECKED - JMS	REVISED -
PLOT SCALE = 49,9998' / IN.	DATE - 3-28-08		
PLOT DATE = 3/25/2008			

**STATE OF ILLINOIS
DEPARTMENT OF TRANSPORTATION**

EROSION CONTROL PLAN

SCALE: SHEET NO. 1 OF 1 SHEETS STA. TO STA.

F.A.P. RTE.	SECTION	COUNTY	TOTAL SHEETS	SHEET NO.
301	29T-1	JO DAVIESS	30	9
CONTRACT NO. 64C58				
FED. ROAD DIST. NO. ILLINOIS FED. AID PROJECT				