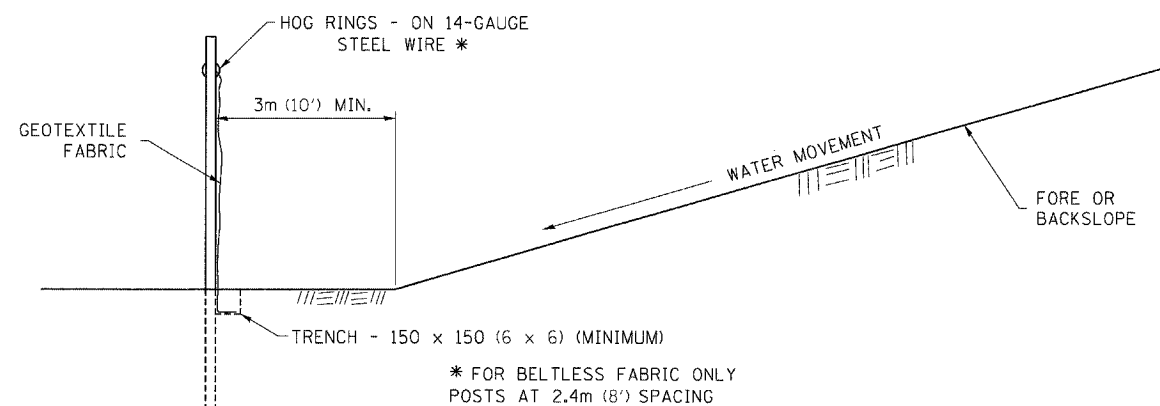
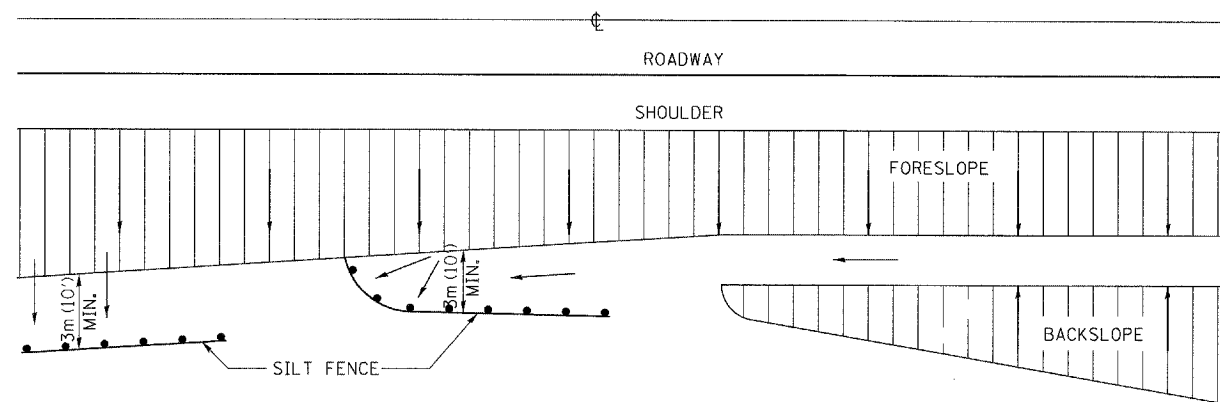


EROSION CONTROL DETAILS FOR SILT FENCE



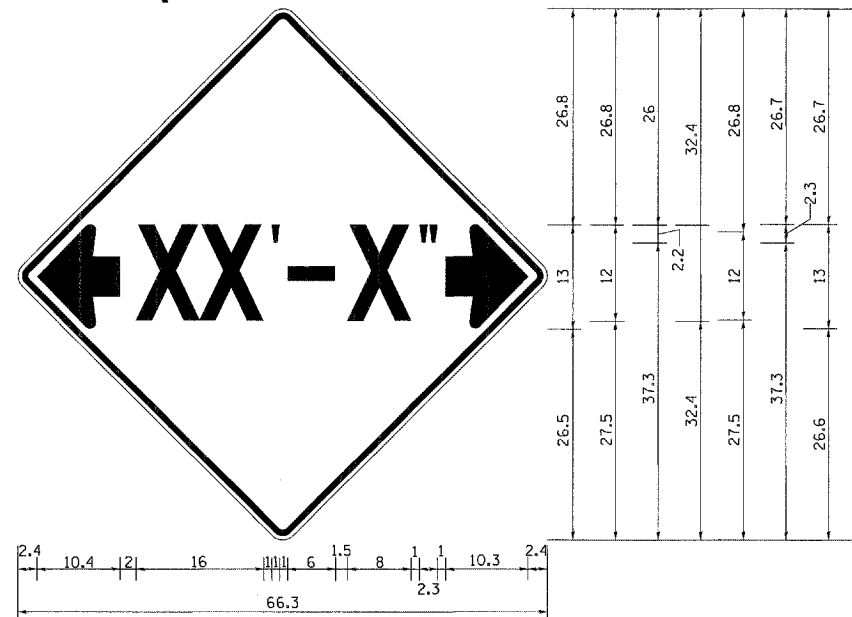
DETAILS OF SILT FENCE

ALL DIMENSIONS ARE IN MILLIMETERS (INCHES) UNLESS OTHERWISE NOTED.

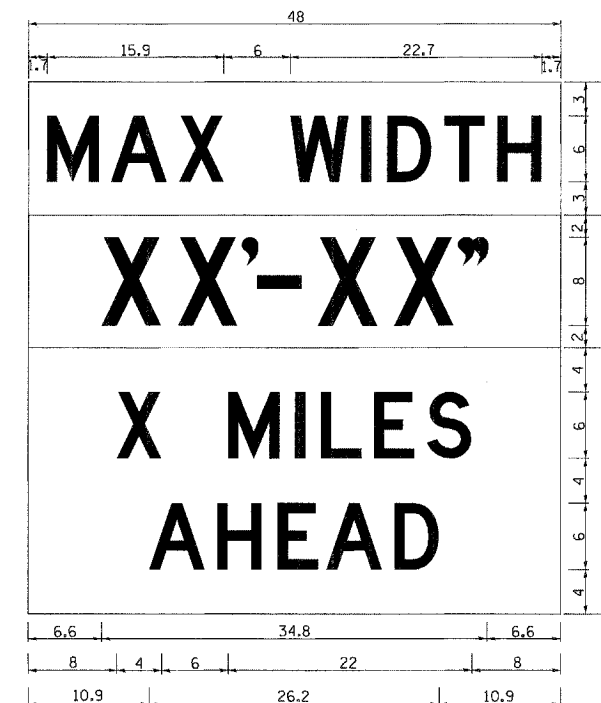
REVISED - 10-22-01

EROSION CONTROL DETAILS FOR SILT FENCE 29.2

INFORMATIONAL WARNING SIGN (FOR NARROW TRAVEL LANES)



NOTES
 W12-2 - Horizontal Clearance Sign
 48.0" across sides, 1.9" Radius,
 0.8" Border, 0.5" Indent, Black on
 Orange; Standard Arrow Custom
 10.4" X 8.1" 180° Black 11 Inch
 D Series Lettering; Standard Arrow
 Custom 10.4" X 8.1" 0°



W12-1103 (Width is 80);
 No border, Black on White;
 [MAX WIDTH] D;

 No border, Black on Orange;
 [XX'-XX''] D;

 No border, Black on White;
 [X MILES] D; [AHEAD] D;

All work to furnish and install these signs shall be included in the cost of the Traffic Control Standards and shall not be paid for separately.

ALL DIMENSIONS ARE IN INCHES UNLESS OTHERWISE NOTED.

REVISED - 1-9-08

INFORMATIONAL WARNING SIGNS (FOR NARROW TRAVEL LANES) 39.2

| | | | |
|--|---------------------|----------------|-----------|
| FILE NAME = | USER NAME = IDOTCAD | DESIGNED - SPF | REVISED - |
| P:\2298-01 - US 28 Box Culvert\microstation files\00 Sheet Files\210126DET.dgn | | DRAWN - FJS | REVISED - |
| PLOT SCALE = 30,0000 / IN. | | CHECKED - JMS | REVISED - |
| PLOT DATE = 3/25/2009 | | DATE - 3-28-08 | REVISED - |

STATE OF ILLINOIS
 DEPARTMENT OF TRANSPORTATION

DISTRICT 2 STANDARDS

SCALE: SHEET NO. 2 OF 7 SHEETS STA. TO STA.

| | | | | |
|---|---------|------------|--------------------|-----------|
| F.A.P. RTE. | SECTION | COUNTY | TOTAL SHEETS | SHEET NO. |
| 301 | 29T-1 | JO DAVIESS | 30 | 23 |
| FED. ROAD DIST. NO. [ILLINOIS] FED. AID PROJECT | | | CONTRACT NO. 64C58 | |