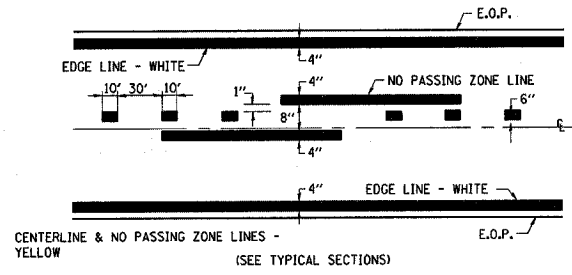
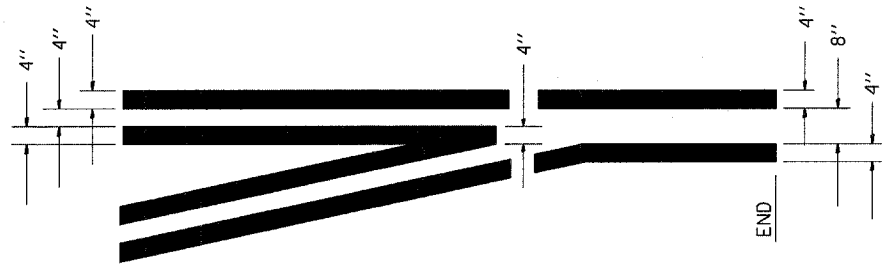


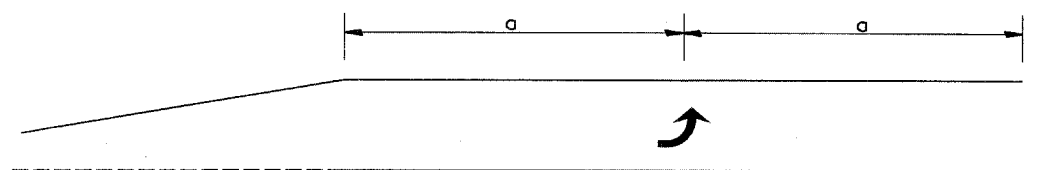
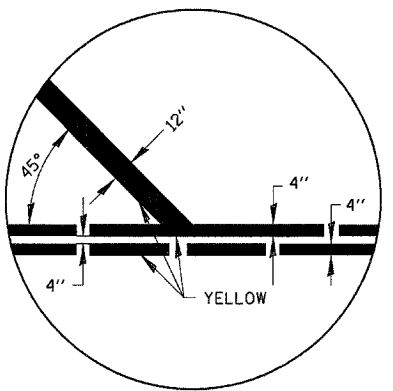
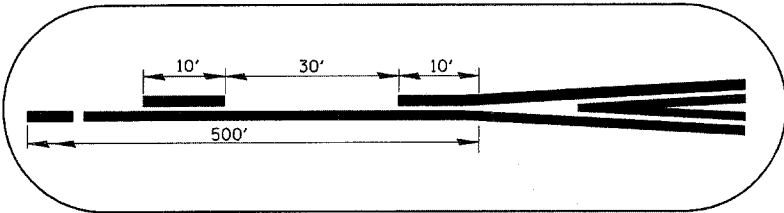
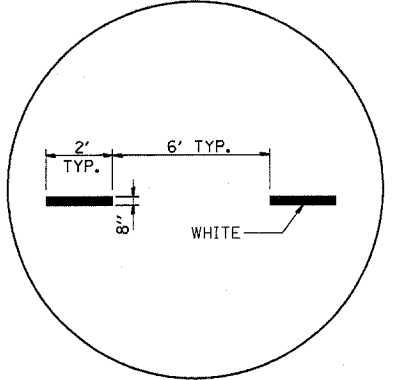
F.A.P. RTE.	SECTION	COUNTY	TOTAL SHEETS	SHEET NO.
46	(2,2-1)RS-2	LASALLE	19	18
STA.		TO STA.		
FED. ROAD DIST. NO.		ILLINOIS FED. AID PROJECT		



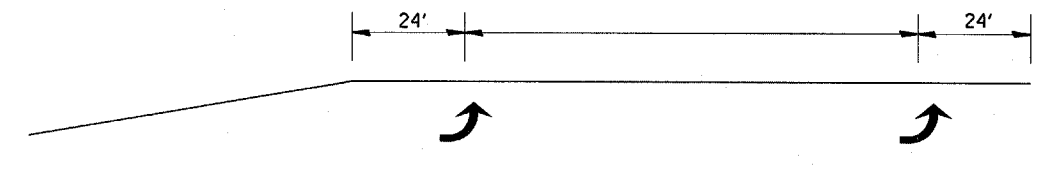
PAVEMENT MARKING



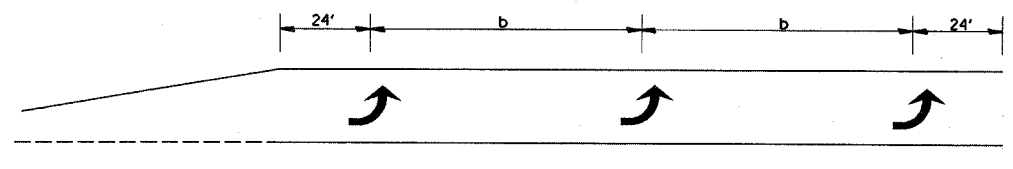
TYPICAL APPLICATION @ LEFT TURN LANES



99' AND UNDER

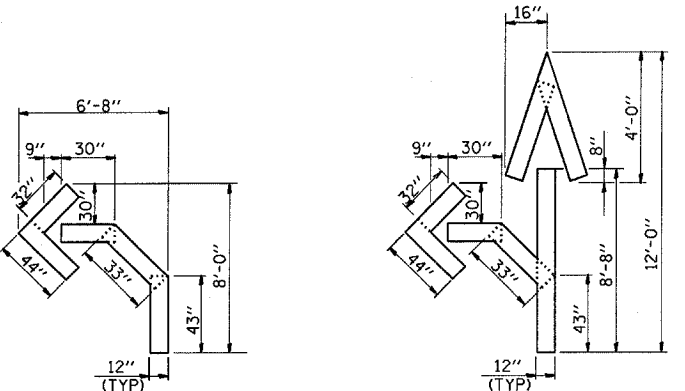


100' TO 149'



150' AND LONGER

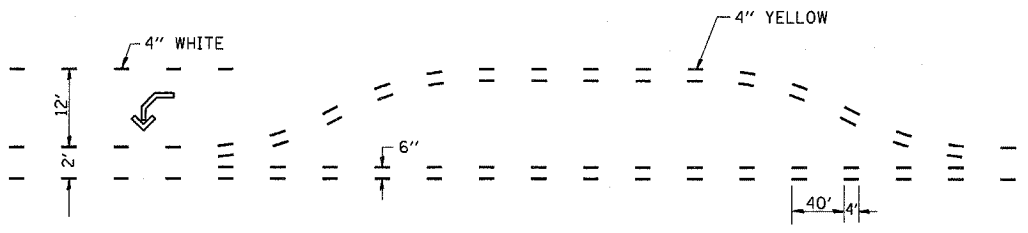
TYPICAL PLACEMENT OF ARROWS IN TURN LANES



QUANTITY
12" LINE = 16 LIN. FT.
OR 4" LINE = 48 LIN. FT.

QUANTITY
12" LINE = 29 LIN. FT.
OR 4" LINE = 87 LIN. FT.

SHORT-TERM PAVEMENT MARKING FOR MEDIANS AND ARROWS



REVISIONS	
NAME	DATE

ILLINOIS DEPARTMENT OF TRANSPORTATION

DETAILS

SCALE: VERT. HORIZ. DATE

DRAWN BY CHECKED BY