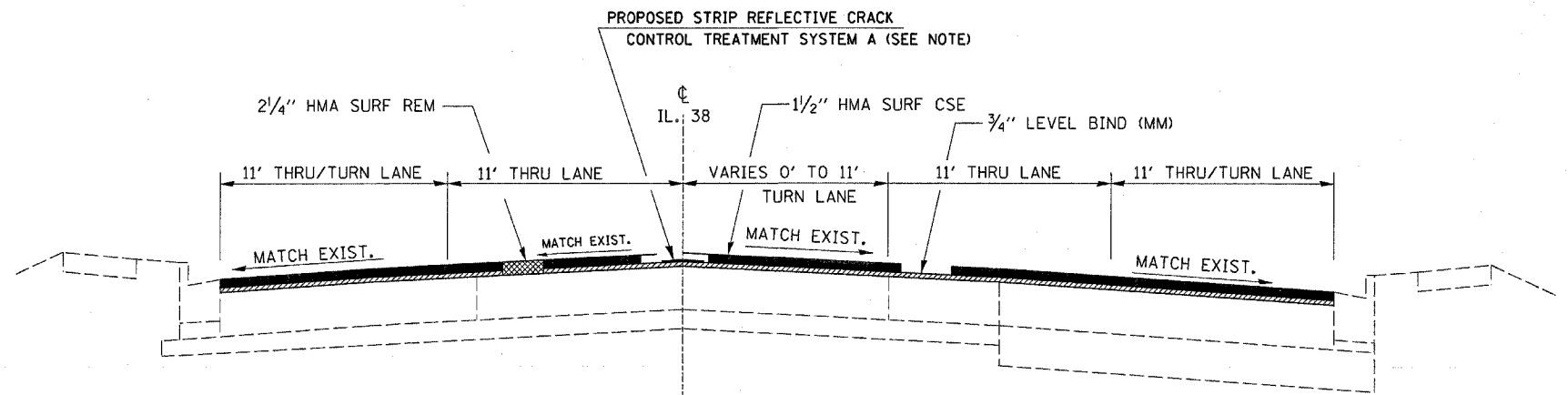


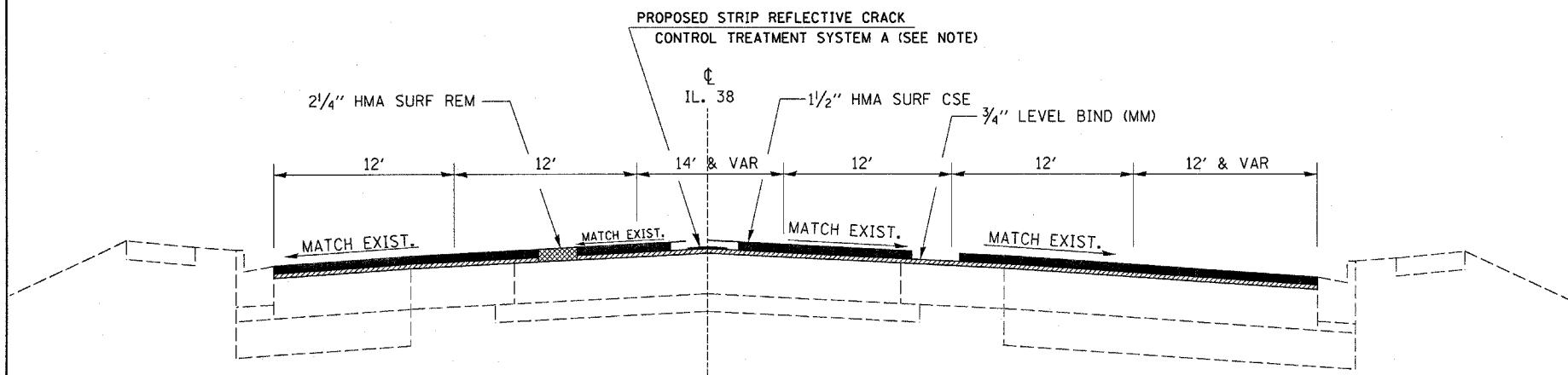
TYPICAL SECTION

STA. 41+24 TO STA. 56+74
 STA. 67+56 TO STA. 85+55.73
 STA. 96+73.53 TO STA. 109+07



TYPICAL SECTION

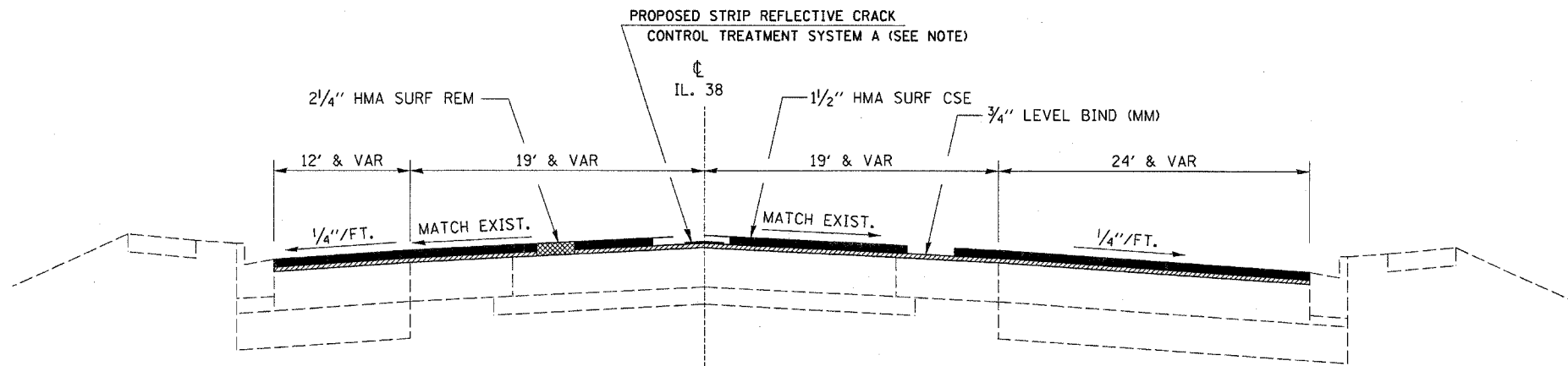
STA. 56+74 TO STA. 67+56



TYPICAL SECTION

STA. 85+55.73 TO STA. 96+73.53

NOTE: STRIP REFLECTIVE CRACK CONTROL TO BE PLACED ALONG CENTERLINE OR OTHER WIDENING CRACKS AS DIRECTED BY THE ENGINEER.



TYPICAL SECTION

STA. 109+07 TO STA. 117+50

FILE NAME = c:\projects\ed03106\details.dgn	USER NAME = duncorb	DESIGNED -	REVISED -	STATE OF ILLINOIS DEPARTMENT OF TRANSPORTATION	TYPICAL SECTION	F.A.P. RTE.	SECTION	COUNTY	TOTAL SHEETS	SHEET NO.
	PLOT SCALE = 50.0000' / IN.	DRAWN -	REVISED -			567	(7,6)RS-2	DEKALB	52	4
PLOT DATE = Mar 24, 2008 - 08:30:46 AM	DATE -	CHECKED -	REVISED -	SCALE:	SHEET NO. OF SHEETS STA. TO STA.	CONTRACT NO. 66633				
						FED. ROAD DIST. NO. ILLINOIS FED. AID PROJECT				