
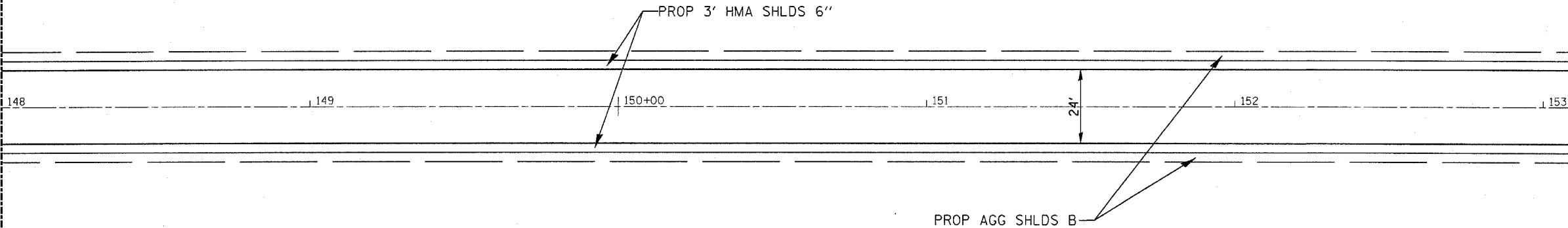



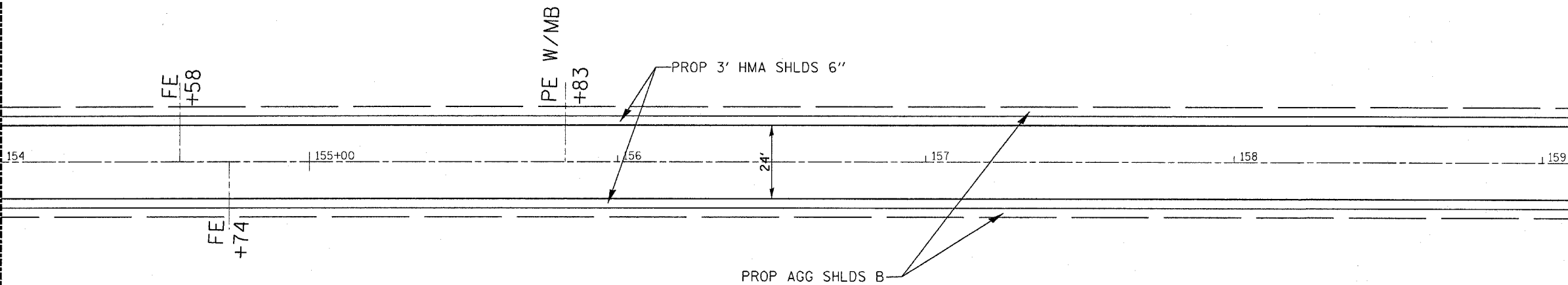
MATCH LINE STA. 148+00

MATCH LINE STA. 154+00



MATCH LINE STA. 154+00

MATCH LINE STA. 160+00



FILE NAME =
c:\projects\ed03186\sheets.dgn

USER NAME = duncanbd
PLOT SCALE = 20,000' / IN.
PLOT DATE = Mar 24, 2008 - 07:31:27 AM

DESIGNED -
DRAWN -
CHECKED -
DATE -

REVISED -
REVISED -
REVISED -
REVISED -

**STATE OF ILLINOIS
DEPARTMENT OF TRANSPORTATION**

PLAN VIEW
SCALE: 20 SHEET NO. OF SHEETS STA. 148+00 TO STA. 160+00

F.A.P. RTE.	SECTION	COUNTY	TOTAL SHEETS	SHEET NO.
567	(7,6)RS-2	DEKALB	52	22
CONTRACT NO. 66633				
FED. ROAD DIST. NO. ILLINOIS FED. AID PROJECT				