

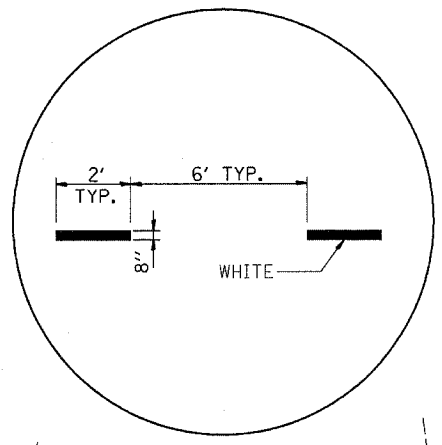
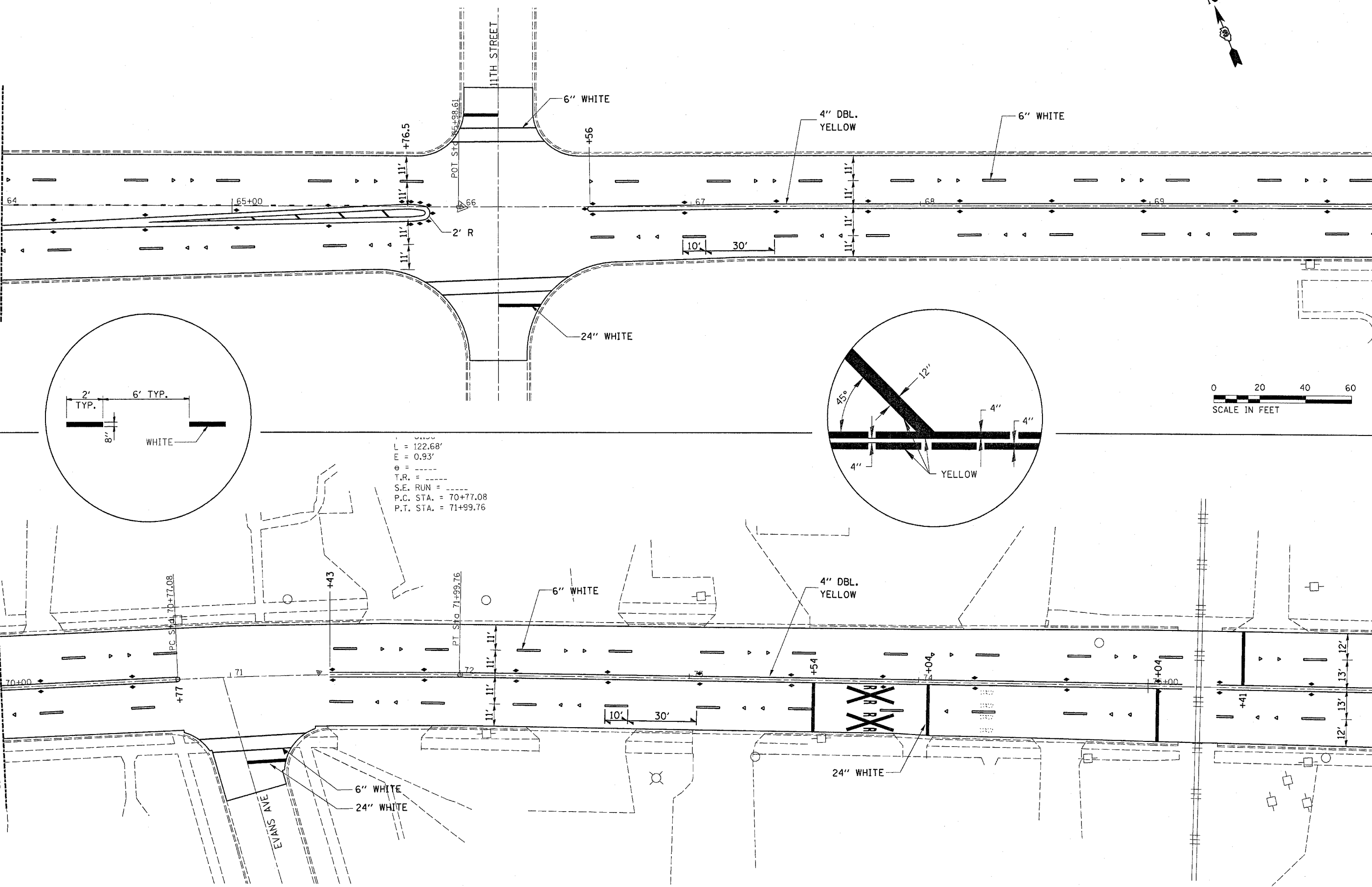


MATCH LINE STA. 64+00


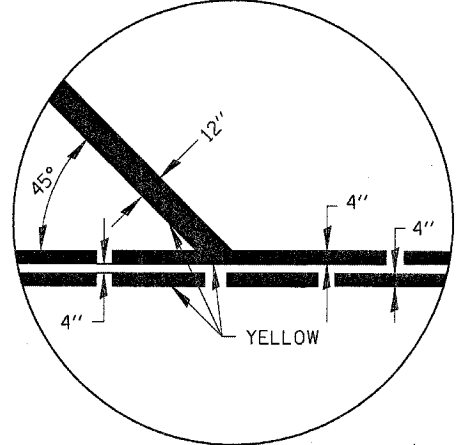
MATCH LINE STA. 70+00

MATCH LINE STA. 70+00

MATCH LINE STA. 76+00



L = 122.68'
 E = 0.93'
 T.R. =
 S.E. RUN =
 P.C. STA. = 70+77.08
 P.T. STA. = 71+99.76



FILE NAME = c:\projects\ed83126\sheets.dgn	USER NAME = duncanbd	DESIGNED -	REVISED -	STATE OF ILLINOIS DEPARTMENT OF TRANSPORTATION	PAVEMENT MARKING	F.A.P. RTE. 567	SECTION (7,6)RS-2	COUNTY DEKALB	TOTAL SHEETS 52	SHEET NO. 28	
	PLT SCALE = 20.000' / IN.	CHECKED -	REVISED -			SCALE: 20		SHEET NO. OF SHEETS		CONTRACT NO. 66633	
	PLT DATE = Mar 21, 2008 - 04:13:29 PM	DATE -	REVISED -			STA. 64+00 TO STA. 76+00		FED. ROAD DIST. NO.		ILLINOIS FED. AID PROJECT	