
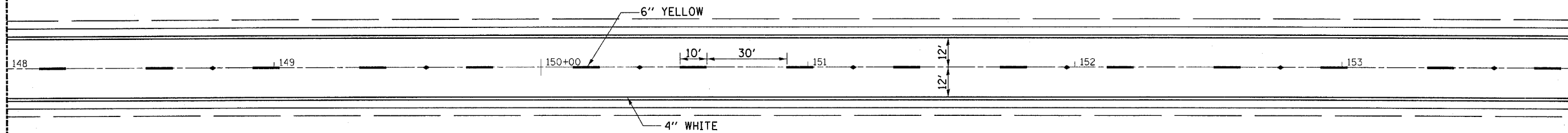


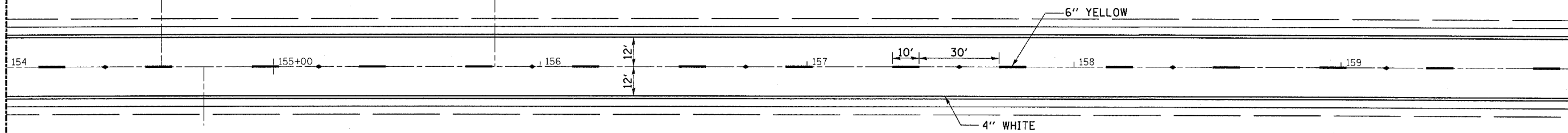
MATCH LINE STA. 148+00

MATCH LINE STA. 154+00



MATCH LINE STA. 154+00

MATCH LINE STA. 160+00



FILE NAME =
c:\projects\ed03106\sheets.dgn

USER NAME = duncanbd
PLDT SCALE = 20.000' / IN.
PLOT DATE = Mar 21, 2008 - 04:09:04 PM

DESIGNED -
DRAWN -
CHECKED -
DATE -

REVISED -
REVISED -
REVISED -
REVISED -

**STATE OF ILLINOIS
DEPARTMENT OF TRANSPORTATION**

PAVEMENT MARKING

SCALE: 20 SHEET NO. OF SHEETS STA. 148+00 TO STA. 160+00

F.A.P. RTE. 567	SECTION (7,6)RS-2	COUNTY DEKALB	TOTAL SHEETS 52	SHEET NO. 36
CONTRACT NO. 66633				

FED. ROAD DIST. NO. [ILLINOIS] FED. AID PROJECT