

F.A.P. RTE.	SECTION	COUNTY	TOTAL SHEETS	SHEET NO.
311	(2,3)I-1	LAS & KEN	41	1
FED. ROAD DIST. NO.	ILLINOIS	CONTRACT NO. 66770		

STATE OF ILLINOIS
DEPARTMENT OF TRANSPORTATION
DIVISION OF HIGHWAYS
**PROPOSED
HIGHWAY PLANS**

INDEX OF SHEETS

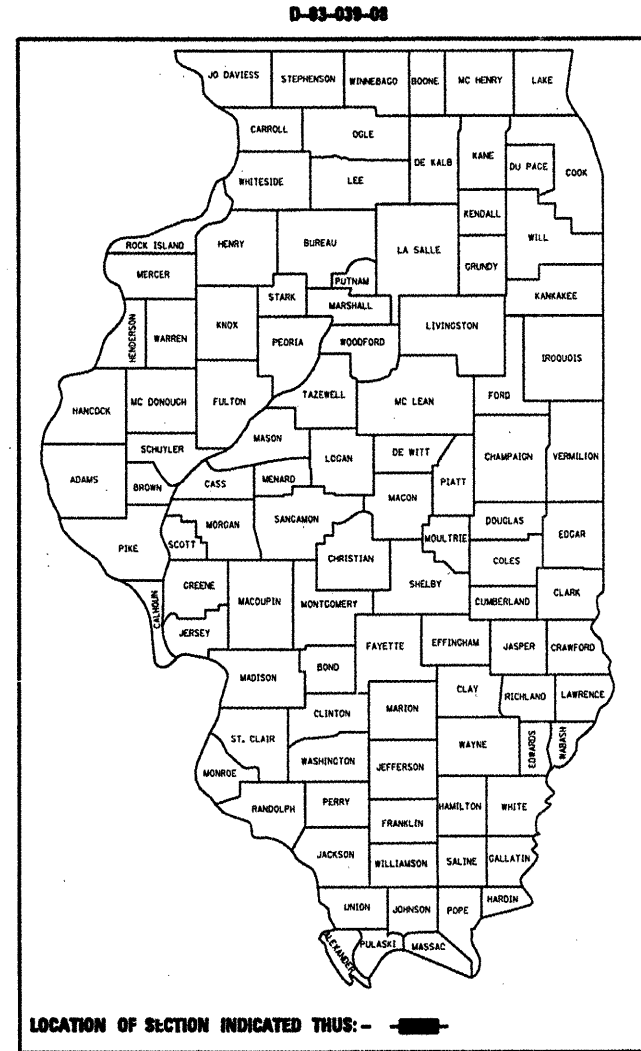
- 1 COVER SHEET
- 2 GENERAL NOTES
- 3 SUMMARY OF QUANTITIES
- 4 TYPICAL SECTIONS
- 5 - 7 SCHEDULE OF QUANTITIES
- 8 - 9 DETAILS
- 10 - 41 CROSS SECTIONS

STANDARDS

- 000001-05 STANDARD SYMBOLS, ABBREVIATIONS AND PATTERNS
- 001006 DECIMAL OF AN INCH AND OF A FOOT
- 642001 SHOULDER RUMBLE STRIPS
- 701001-01 OFF-ROAD OPERATIONS 2L, 2W, MORE THAN 4.5 m (15') AWAY
- 701006-02 OFF-ROAD OPERATIONS 2L, 2W, 4.5 m (15') TO 600 mm (24") FROM PAVEMENT EDGE
- 701011-01 OFF-ROAD MOVING OPERATIONS 2L, 2W, DAY ONLY
- 701301-02 LANE CLOSURE, 2L, 2W, SHORT TIME OPERATIONS
- 701306-01 LANE CLOSURE, 2L, 2W, SLOW MOVING OPERATIONS DAY ONLY, FOR SPEEDS ≥ 45 MPH
- 701311-02 LANE CLOSURE, 2L, 2W, MOVING OPERATIONS - DAY ONLY
- 701326-02 LANE CLOSURE, 2L, 2W, PAVEMENT WIDENING, FOR SPEEDS ≥ 45 MPH
- 701901 TRAFFIC CONTROL DEVICES

**FAP ROUTE 311 (IL 71)
SECTION (2,3)I-1
PROJECT ACHSIP-0311(036)
LASALLE & KENDALL COUNTY**

**C - 93 - 065 - 08
CONSTRUCTING HMA SHOULDERS**



FUNCTION CLASSIFICATION
RURAL AND URBAN PRINCIPLE ARTERIAL

LASALLE COUNTY
2009 ADT = 6200
P.V. = 81.7% S.U. = 8.2% M.U. = 10.1%

KENDALL COUNTY
2009 ADT = 8300
P.V. = 84.1% S.U. = 7.1% M.U. = 8.8%

STATE OF ILLINOIS
DEPARTMENT OF TRANSPORTATION
DIVISION OF HIGHWAYS

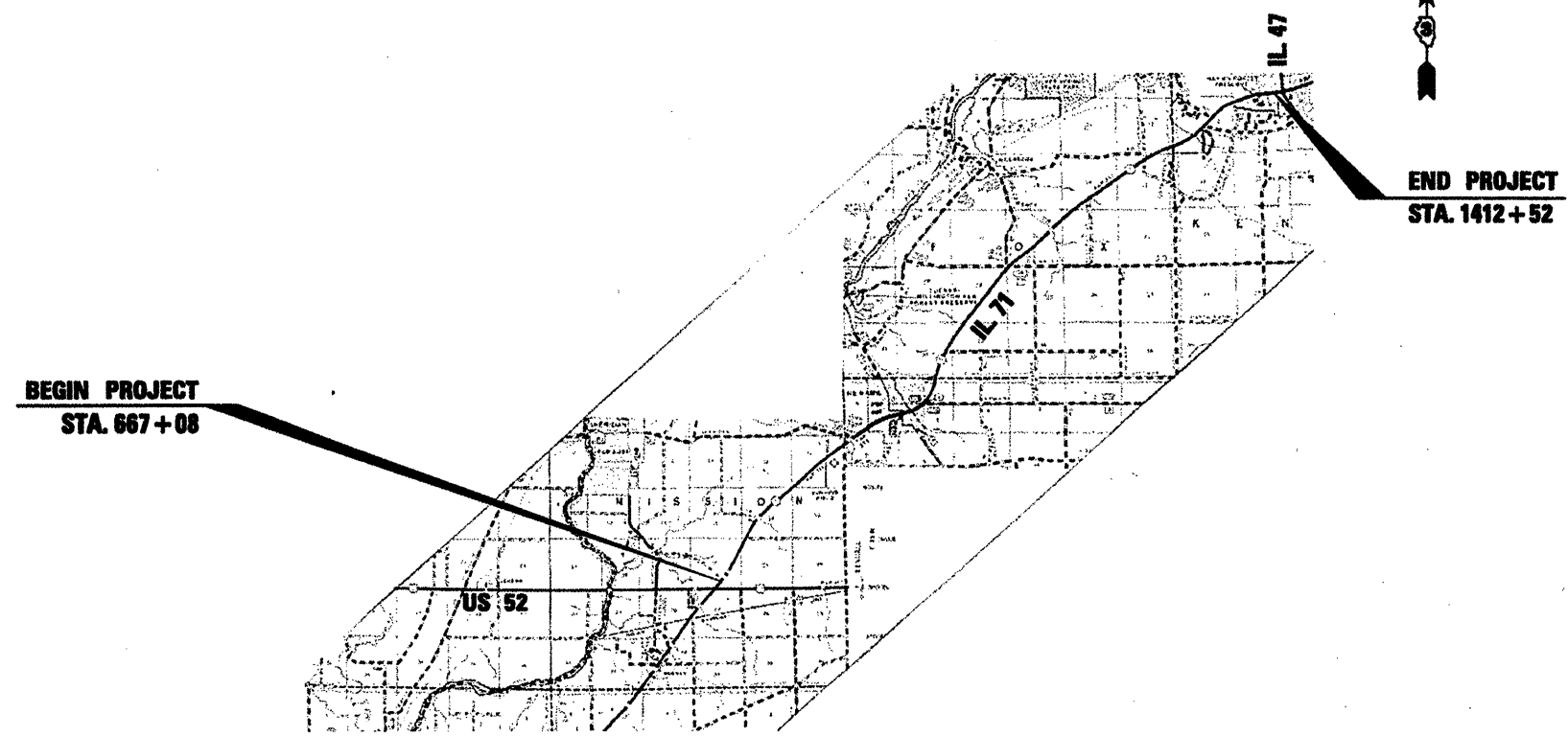
SUBMITTED _____ 20____

George Reardon
DEPUTY DIRECTOR OF HIGHWAYS, REGION ENGINEER


May 9, 2008
Eric E. Harau
ENGINEER OF DESIGN AND ENVIRONMENT

May 9, 2008
Christine M. Reed
DIRECTOR OF HIGHWAYS, CHIEF ENGINEER

**PRINTED BY THE AUTHORITY
OF THE STATE OF ILLINOIS**



MICROFILMED _____
REEL NUMBER _____
AWARDED _____
RESIDENT ENGINEER _____
AS BUILT CHANGES WERE MADE
ON THE FOLLOWING SHEETS _____



FULL SIZE PLANS HAVE BEEN PREPARED USING STANDARD ENGINEERING SCALES. REDUCED SIZED PLANS WILL NOT CONFORM TO STANDARD SCALES. IN MAKING MEASUREMENTS ON REDUCED PLANS, THE ABOVE SCALES MAY BE USED.

J.U.L.I.E.
JOINT UTILITY LOCATION INFORMATION FOR EXCAVATION
1-800-882-0123
OR 811

PROJECT ENGINEER: DAVE BROVIAK
UNIT CHIEF: GREGG PRAIRIE / MARK JONES
DISTRICT 3 NO. (815) 434-6131
CONTRACT NO. 66770

GROSS LENGTH = 74,544 FT. = 14.12 MI.
NET LENGTH = 75,544 FT. = 14.12 MI.

PLOT DATE = Mar 21, 2008 - 09:54:22 AM
FILE NAME = c:\projects\ed03908\cover.sht.dgn
PLOT SCALE = 100.0000' / IN.
USER NAME = corcoranlm