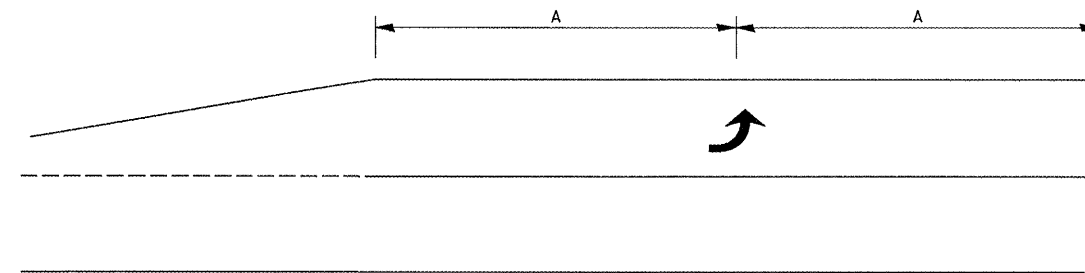
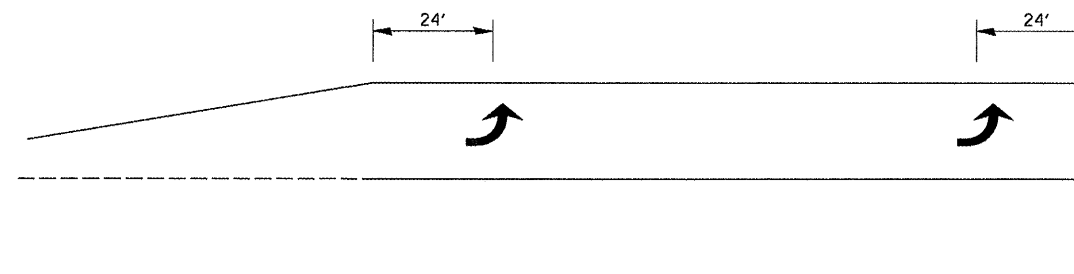


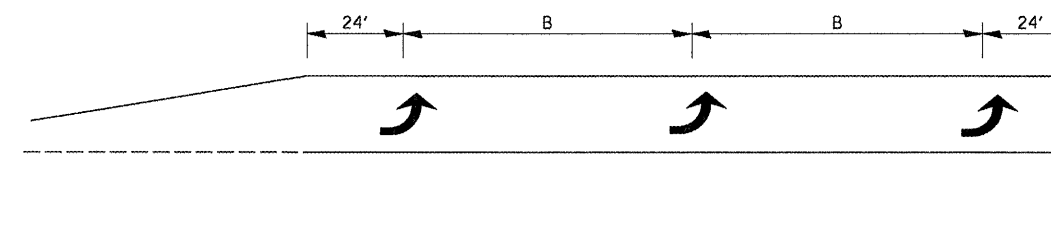
**PAVEMENT MARKING**



**99' AND UNDER**



**100' TO 149'**



**150' AND LONGER**

**TYPICAL PLACEMENT OF ARROWS IN TURN LANES**

FILE NAME =	USER NAME = oarcaronla	DESIGNED -	REVISED -
c:\projects\ed03908\details.dgn		DRAWN -	REVISED -
	PLOT SCALE = 100,0000' / IN.	CHECKED -	REVISED -
	PLOT DATE = Mar 21, 2008 - 11:12:32 AM	DATE -	REVISED -

**STATE OF ILLINOIS  
DEPARTMENT OF TRANSPORTATION**

<b>DETAILS</b>				
SCALE:	SHEET NO.	OF	SHEETS	STA. TO STA.

F.A.P. RTE.	SECTION	COUNTY	TOTAL SHEETS	SHEET NO.
311	(2,3)-1	LAS & KEN		9
CONTRACT NO. 66770				
FED. ROAD DIST. NO. ILLINOIS FED. AID PROJECT				