

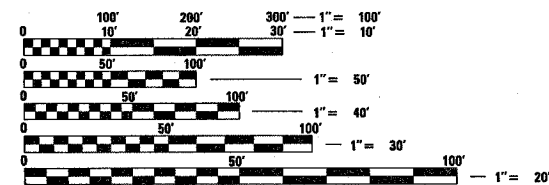
INDEX OF SHEETS

- 1 COVER SHEET
- 2 GENERAL NOTES AND LOCATION MAP
- 3 SUMMARY OF QUANTITIES
- 4 TYPICAL SECTIONS
- 5 SCHEDULE OF QUANTITIES
- 6 DETAILS

STANDARDS

- 000001-05 STANDARD SYMBOLS, ABBREVIATIONS AND PATTERNS
- 001006 DECIMAL OF AN INCH AND OF A FOOT
- 406201-01 MAILBOX TURNOUT
- 630301-04 SHOULDER WIDENING FOR TYPE 1 (SPECIAL) GUARDRAIL TERMINALS
- 701001-01 OFF-ROAD OPERATIONS 2L, 2W, MORE THAN 4.5 m (15') AWAY
- 701006-02 OFF-ROAD OPERATIONS 2L, 2W, 4.5 m (15') TO 600 mm (24") FROM PAVEMENT EDGE
- 701011-01 OFF-ROAD MOVING OPERATIONS 2L, 2W, DAY ONLY
- 70101-01 OFF-ROAD OPERATIONS MULTILANE, 4.5 m (15') TO 600 mm (24") FROM PAVEMENT EDGE
- 701201-02 LANE CLOSURE, 2L, 2W, DAY ONLY, FOR SPEEDS P 45 MPH
- 701301-02 LANE CLOSURE, 2L, 2W, SHORT TIME OPERATIONS
- 701306-01 LANE CLOSURE, 2L, 2W, SLOW MOVING OPERATIONS DAY ONLY, FOR SPEEDS P 45 MPH
- 701901 TRAFFIC CONTROL DEVICES
- 780001-01 TYPICAL PAVEMENT MARKINGS
- 781001-02 TYPICAL APPLICATIONS RAISED REFLECTIVE PAVEMENT MARKERS

MICROFILMED _____
 REEL NUMBER _____
 AWARDED _____
 RESIDENT ENGINEER _____
 AS BUILT CHANGES WERE MADE
 ON THE FOLLOWING SHEETS _____



FULL SIZE PLANS HAVE BEEN PREPARED USING STANDARD ENGINEERING SCALES. REDUCED SIZED PLANS WILL NOT CONFORM TO STANDARD SCALES. IN MAKING MEASUREMENTS ON REDUCED PLANS, THE ABOVE SCALES MAY BE USED.

J.U.L.I.E.
 JOINT UTILITY LOCATION INFORMATION FOR EXCAVATION
 1-800-892-0123
 OR 811

PROJECT ENGINEER : JOE KANNEL
UNIT CHIEF : PAT BRABOY
 DISTRICT 3 NO. (815) 434-6131
CONTRACT NO. 66803

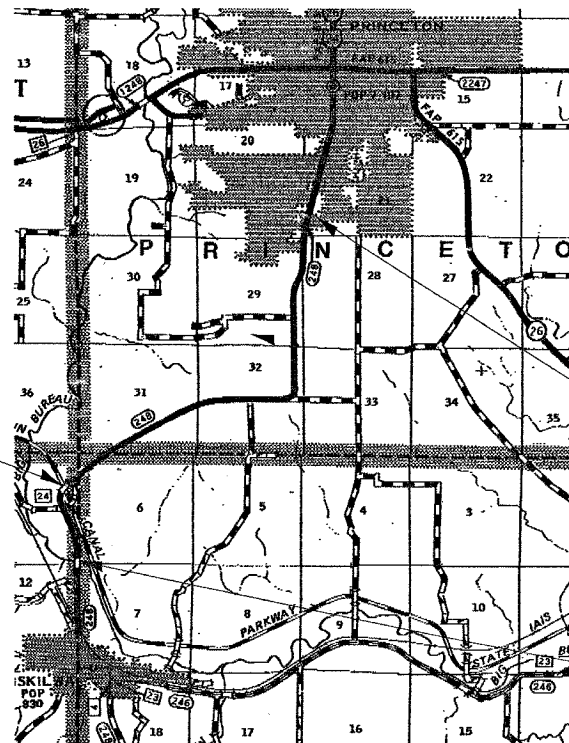
STATE OF ILLINOIS
DEPARTMENT OF TRANSPORTATION
DIVISION OF HIGHWAYS
PROPOSED
HIGHWAY PLANS

FAS ROUTE 248 (TISKILWA SPUR)
SECTION 117RS-3
PROJECT RS-0248(104)
BUREAU COUNTY

C - 93 - 080 - 08

PROJECT DESCRIPTION

3P RESURFACING OF TISKILWA SPUR



SN 006-2552

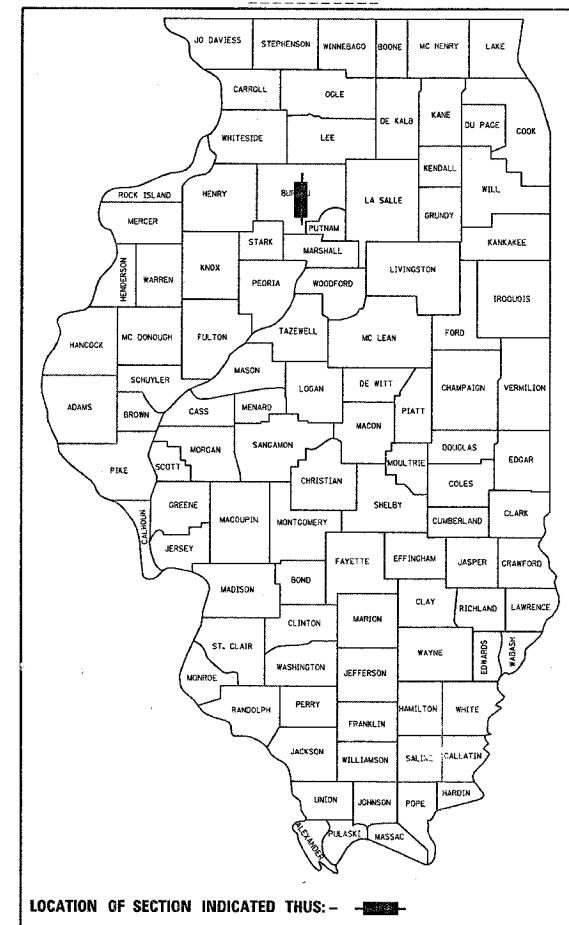
BEGIN PROJECT LM 0.00
 PRINCETON CITY LIMITS

END PROJECT LM 4.50
 N. ABUTMENT SN 006-0114

GROSS LENGTH = NET LENGTH = 23,760FT. = 4.5 MI.

F.A.S. RTE.	SECTION	COUNTY	TOTAL SHEETS	SHEET NO.
248	117RS-3	BUREAU	6	1
FED. ROAD DIST. NO.	ILLINOIS	CONTRACT NO. 66803		

D-93-040-08



LOCATION OF SECTION INDICATED THUS: - [Symbol] -

FUNCTION CLASSIFICATION

MAJOR COLLECTOR

2006 ADT = 2150

P.V. = 92% S.U. = 6.2% M.U. = 1.8%

STATE OF ILLINOIS
 DEPARTMENT OF TRANSPORTATION
 DIVISION OF HIGHWAYS

SUBMITTED _____ 20____

George F. Ryan
 DEPUTY DIRECTOR OF HIGHWAYS, REGION ENGINEER

May 9, 2008
Eric E. Harms
 ENGINEER OF DESIGN AND ENVIRONMENT

May 9, 2008
Christine M. Reed
 DIRECTOR OF HIGHWAYS, CHIEF ENGINEER

**PRINTED BY THE AUTHORITY
 OF THE STATE OF ILLINOIS**

PLOT DATE = Mar 17, 2008 - 07:36:22 AM
 FILE NAME = c:\projects\366803\366803-shr-cover.dgn
 PLOT SCALE = 50.00000 / IN.
 USER NAME = braboyjc