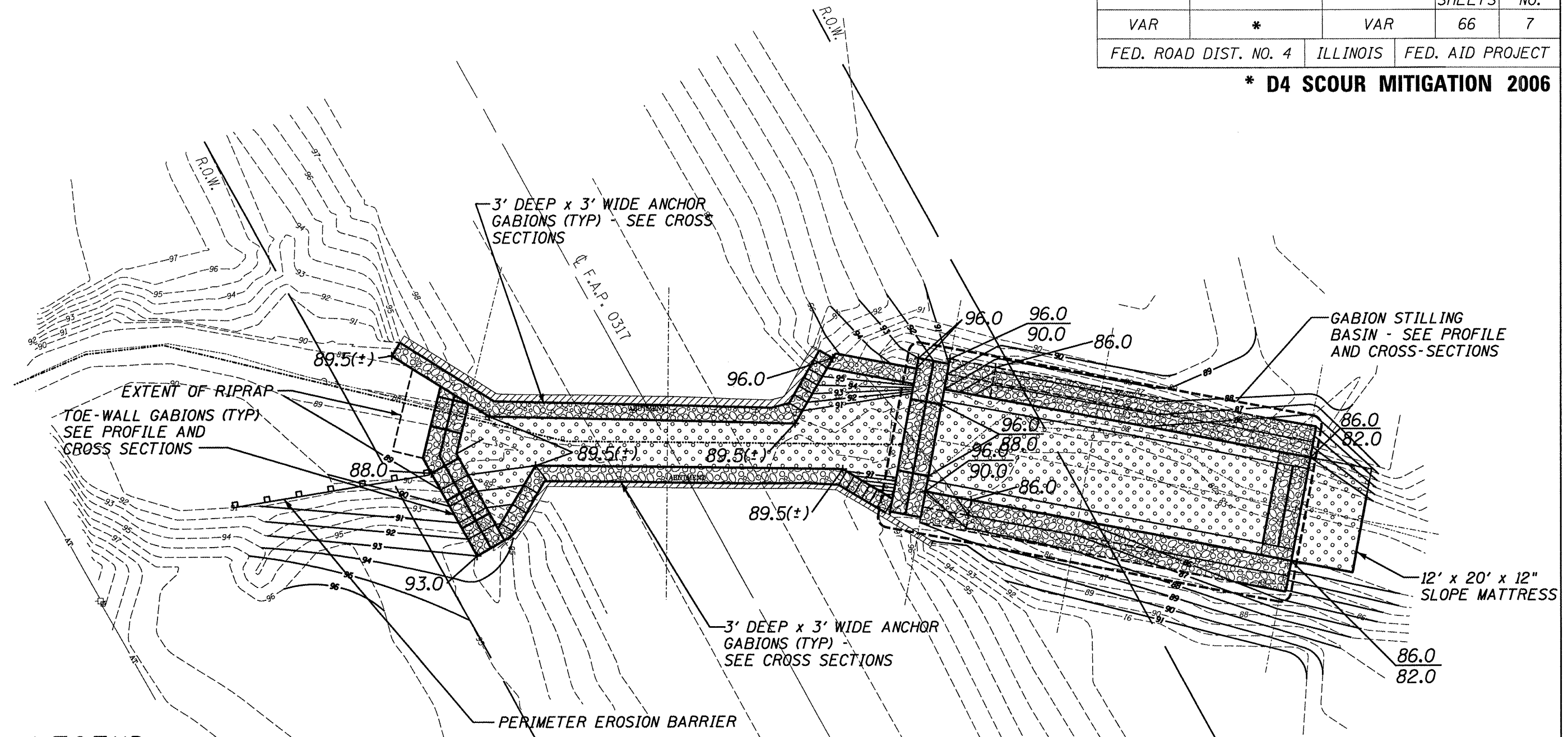



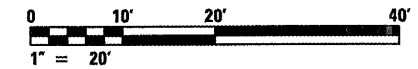
ROUTE NO.	SECTION	COUNTY	TOTAL SHEETS	SHEET NO.
VAR	*	VAR	66	7
FED. ROAD DIST. NO. 4		ILLINOIS	FED. AID PROJECT	

*** D4 SCOUR MITIGATION 2006**



LEGEND

- R.O.W. ————
- EXISTING CONTOUR - - - - 95 - - - -
- PROPOSED CONTOUR ———— 95 ————
- PROPOSED ELEVATION 92.0 ↕
- CONCRETE ABUTMENT // // // //
- STREAM CENTERLINE - - - - - - - -
- GABION [Pattern of circles]
- SLOPE MATTRESS [Pattern of dots]



ILLINOIS DEPARTMENT OF TRANSPORTATION
 PROPOSED SITE PLAN
 S.N. 029-0002
 F.A.P. 0317 (U.S. RTE. 24)
 OVER DRY RUN CREEK
 FULTON COUNTY
 SHEET 3 OF 11
 SCALE: 1" = 20'