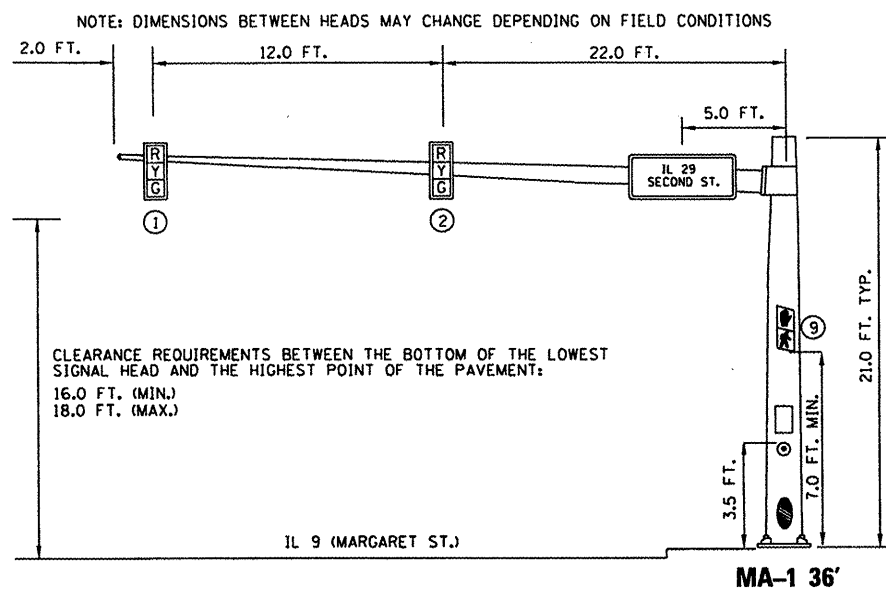
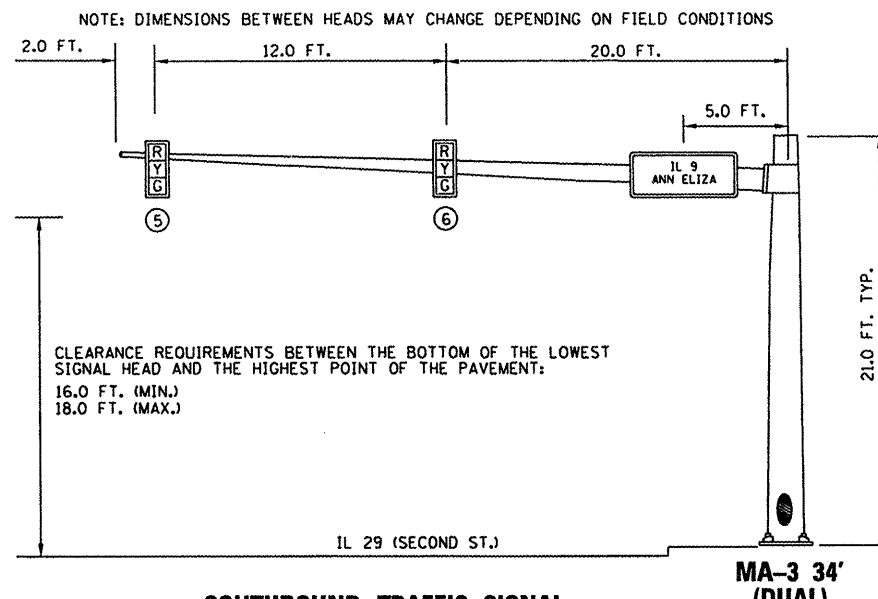


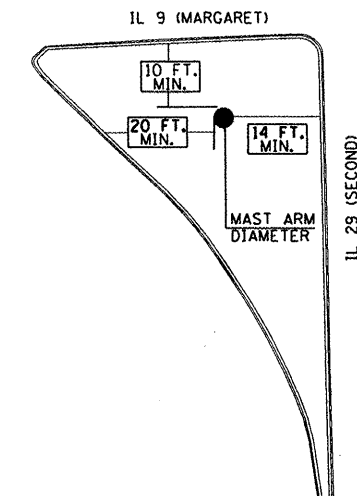
F.A.P. RTE.	SECTION	COUNTY	TOTAL SHEETS	SHEET NO.
693	*	TAZEWELL	82	46
STA. _____ TO STA. _____		FED. ROAD DIST. NO. _____ ILLINOIS FED. AID PROJECT		
*13R-1(9)TS(12)IL,1-1				



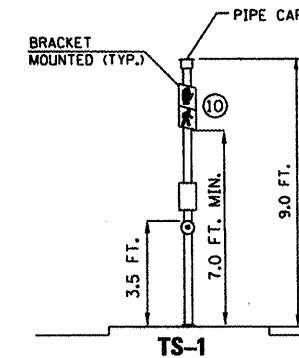
EASTBOUND TRAFFIC SIGNAL
NORTHEAST ISLAND OF IL 29 & MARGARET



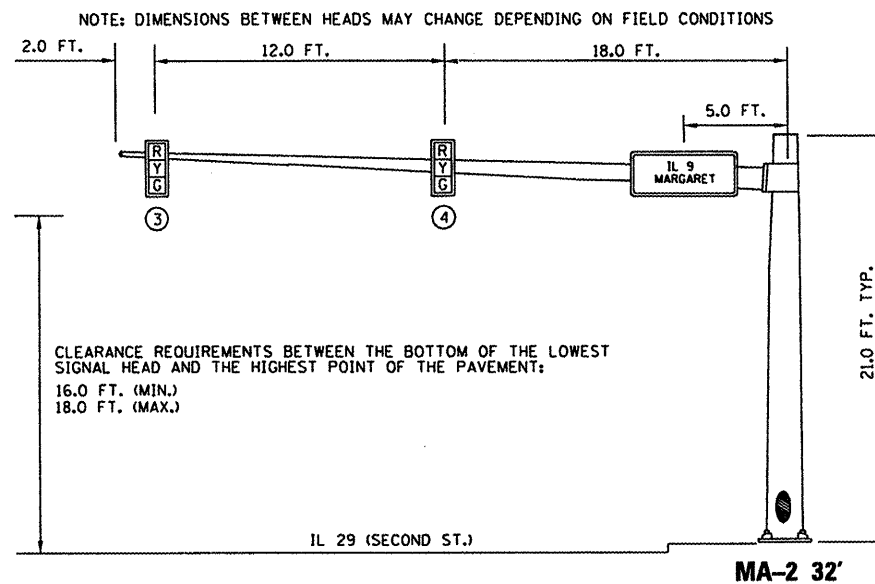
SOUTHBOUND TRAFFIC SIGNAL
SOUTHWEST CORNER OF IL 29 & ANN ELIZA



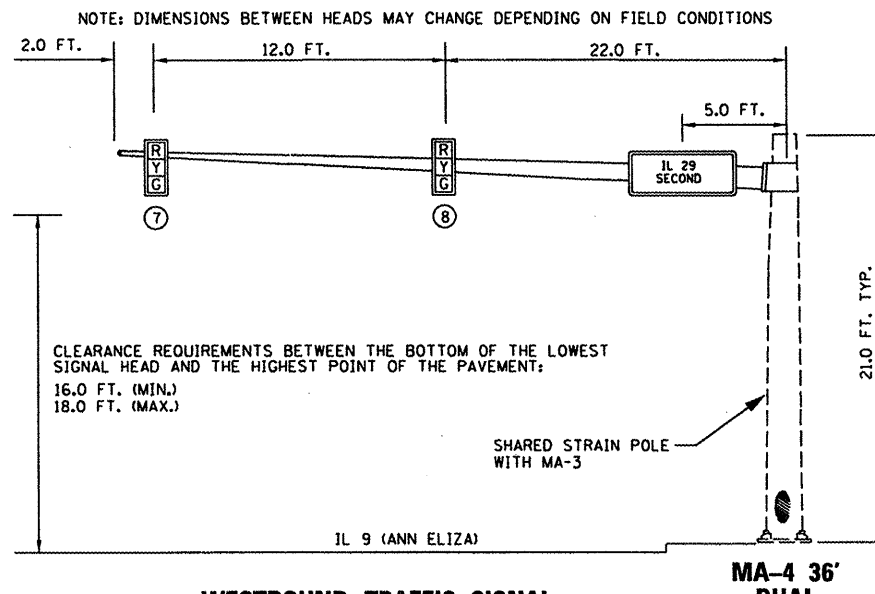
MAST ARM PLACEMENT WITHIN ISLAND
SOUTHWEST ISLAND OF IL 29 & MARGARET



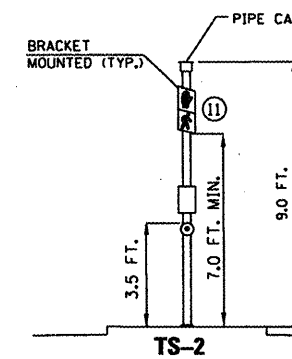
TRAFFIC SIGNAL POST
SOUTHEAST CORNER OF IL 29 & MARGARET



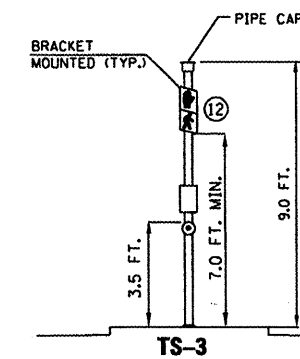
SOUTHBOUND TRAFFIC SIGNAL
SOUTHWEST ISLAND OF IL 29 & MARGARET



WESTBOUND TRAFFIC SIGNAL
NORTHWEST ISLAND OF IL 29 & ANN ELIZA



TRAFFIC SIGNAL POST
NORTHEAST CORNER OF IL 29 & ANN ELIZA



TRAFFIC SIGNAL POST
SOUTHEAST CORNER OF IL 29 & ANN ELIZA

TRAFFIC SIGNALS
SHEET 6 OF 6

NOT TO SCALE

REVISIONS	
NAME	DATE

ILLINOIS DEPARTMENT OF TRANSPORTATION
PROPOSED TRAFFIC SIGNAL
MAST ARM AND POST DETAILS
IL 29 & MARGARET
IL 29 & ANN ELIZA
SCALE: VERT. _____
DATE _____ HORIZ. _____
DRAWN BY _____
CHECKED BY _____