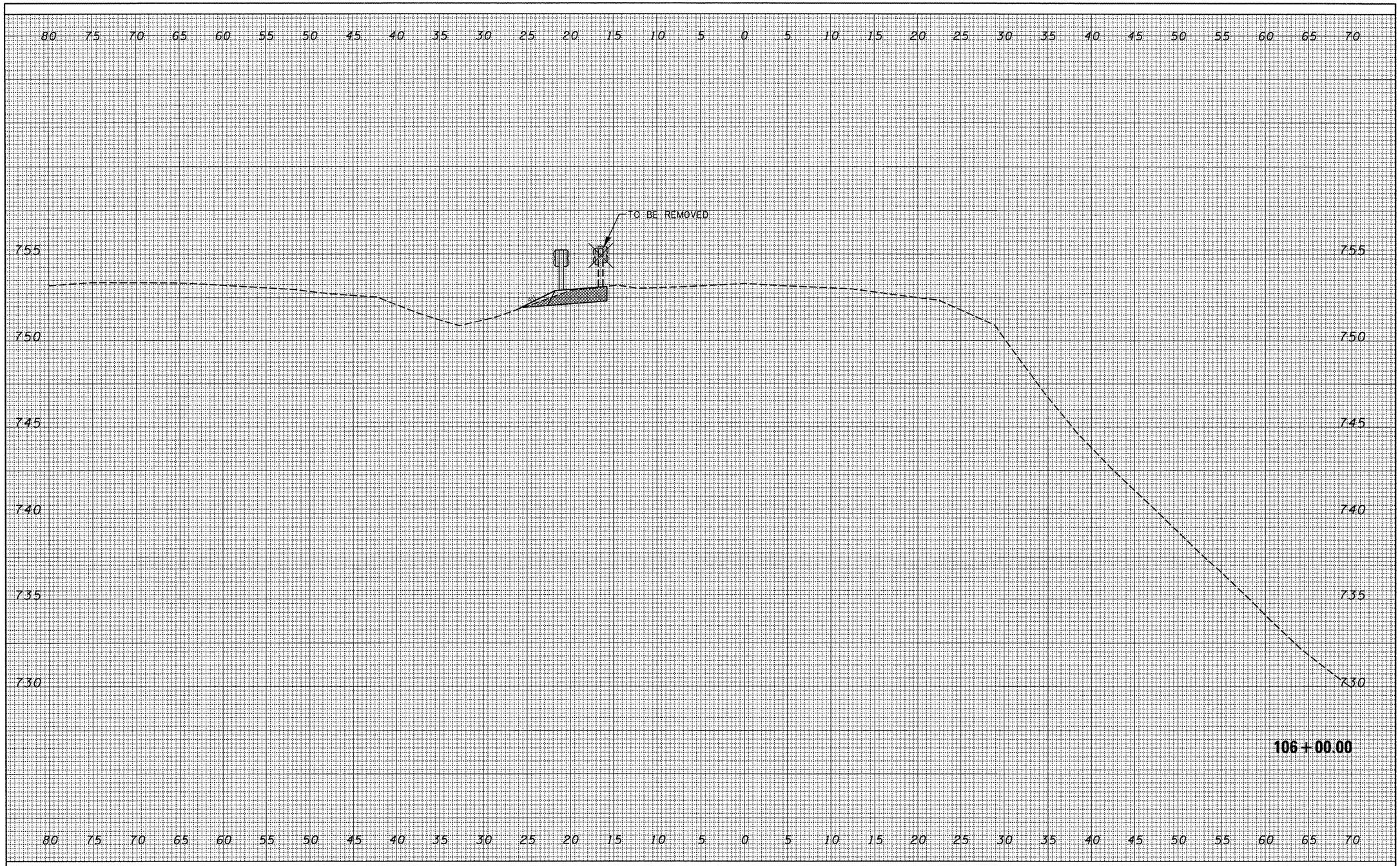

FINAL SURVEY		BY	DATE
NOTE BOOK	SURVEYED		
	PLOTTED		
	TEMPLATE		
NO.	AREAS		
	AREAS CHECKED		

ORIGINAL SURVEY		BY	DATE
NOTE BOOK	SURVEYED		
	PLOTTED		
	TEMPLATE		
NO.	AREAS		
	AREAS CHECKED		

FILE NAME = C:\Projects\safety\i74morton\Copy of SECTION A	USER NAME = brucebm	DESIGNED -	REVISED -
	FINAL XSEC-sheet.dgn	DRAWN -	REVISED -
	PLOT SCALE = 10.3452 ' / IN.	CHECKED -	REVISED -
	PLOT DATE = 3/21/2008	DATE -	REVISED -

STATE OF ILLINOIS
DEPARTMENT OF TRANSPORTATION

Section A

SCALE: | SHEET NO. OF SHEETS | STA. 106+00.00 TO STA. 106+00.00

F.A.I RTE.	SECTION	COUNTY	TOTAL SHEETS	SHEET NO.
74	(90-15)J	TAZEWELL	192	101
		CONTRACT NO. 68724		

FED. ROAD DIST. NO. | ILLINOIS | FED. AID PROJECT

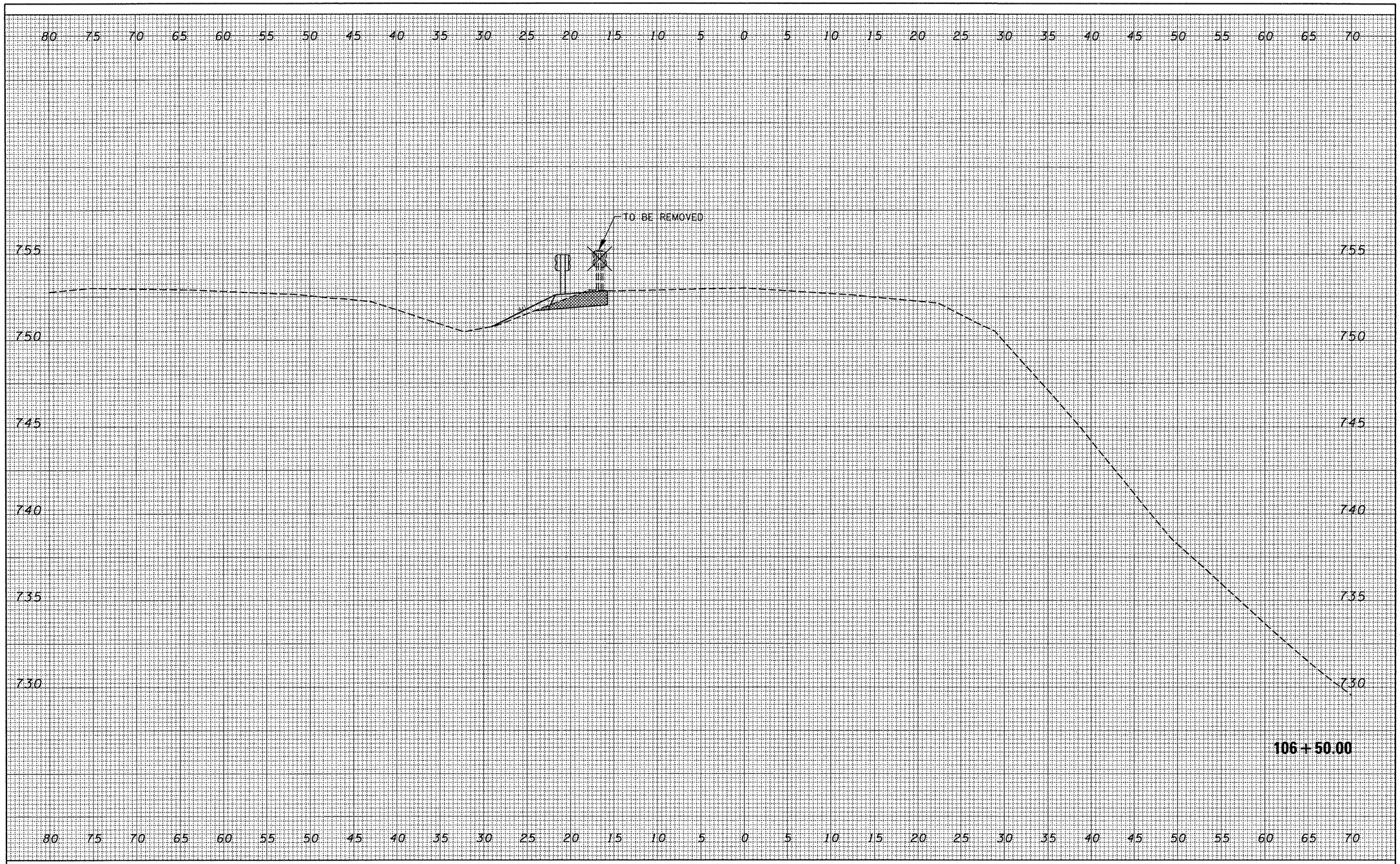

FINAL SURVEY		BY	DATE
NOTE BOOK	SURVEYED		
	PLOTTED		
	TEMPLATE		
	AREAS		
NO.	AREAS CHECKED		

ORIGINAL SURVEY		BY	DATE
NOTE BOOK	SURVEYED		
	PLOTTED		
	TEMPLATE		
	AREAS		
NO.	AREAS CHECKED		

FILE NAME = C:\Projects\safety\i74morton\Copy of SECTION A	USER NAME = brucebm	DESIGNED -	REVISED -
	FINAL XSEC-sheet.dgn	DRAWN -	REVISED -
	PLOT SCALE = 10.3452 ' / IN.	CHECKED -	REVISED -
	PLOT DATE = 3/21/2008	DATE -	REVISED -

STATE OF ILLINOIS
DEPARTMENT OF TRANSPORTATION

Section A

SCALE: | SHEET NO. OF SHEETS | STA. 106+50.00 TO STA. 106+50.00

F.A.I. RTE.	SECTION	COUNTY	TOTAL SHEETS	SHEET NO.
74	(90-15)J	TAZEWELL	192	102

CONTRACT NO. 68724

FED. ROAD DIST. NO. | ILLINOIS | FED. AID PROJECT

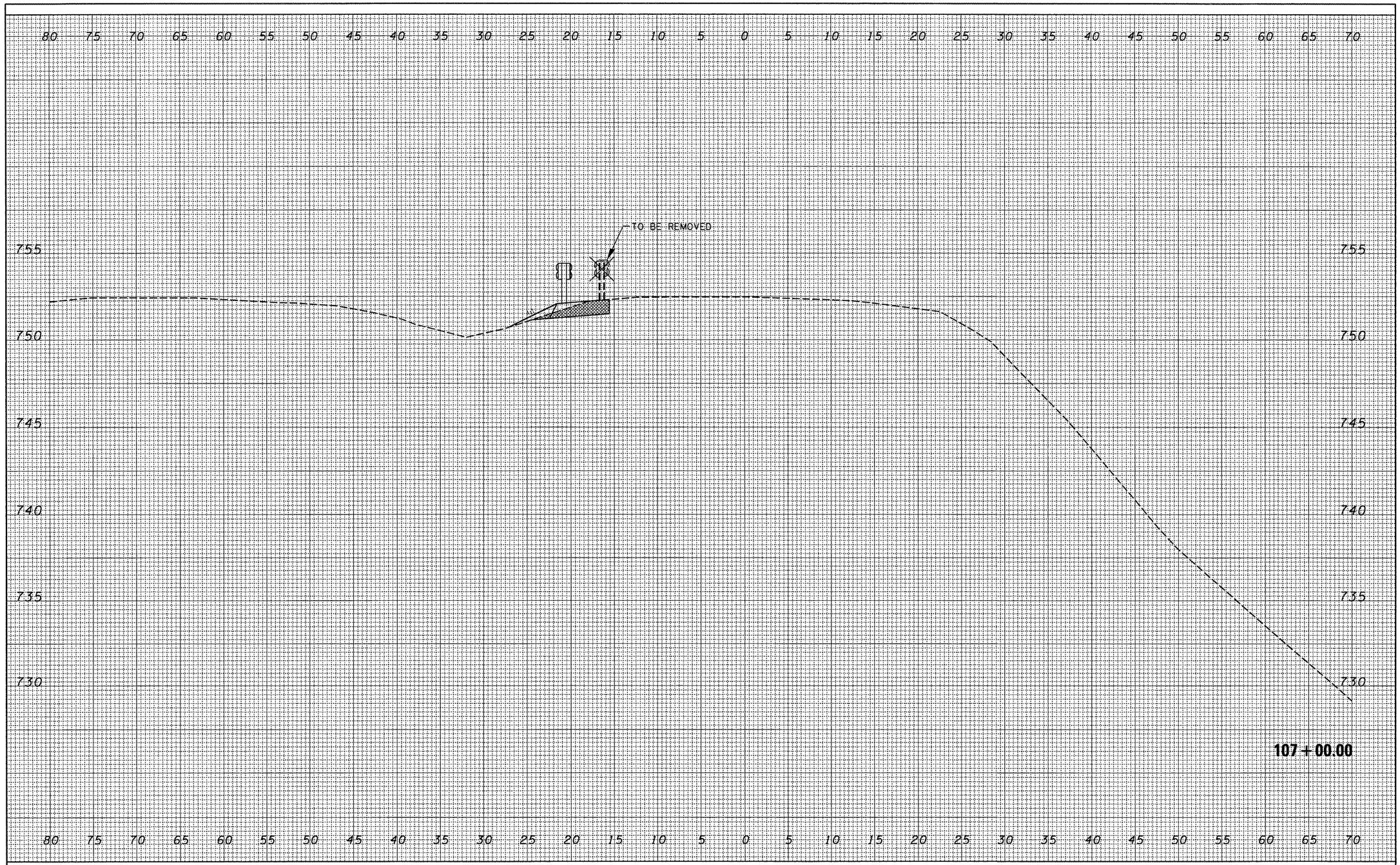

FINAL SURVEY	BY	DATE
SURVEYED		
PLOTTED		
NOTE BOOK	TRANSCRIBE	
	AREAS	
NO.	AREAS CHECKED	

ORIGINAL SURVEY	BY	DATE
SURVEYED		
PLOTTED		
NOTE BOOK	TRANSCRIBE	
	AREAS	
NO.	AREAS CHECKED	

FILE NAME : C:\Projects\safety\174morton\Copy of SECTION A	USER NAME : brucebm	DESIGNED -	REVISED -
	FINAL XSEC-sheet.dgn	DRAWN -	REVISED -
	PLOT SCALE : 10.3452 ' / IN.	CHECKED -	REVISED -
	PLOT DATE : 3/21/2008	DATE -	REVISED -

STATE OF ILLINOIS
DEPARTMENT OF TRANSPORTATION

Section A

SCALE: | SHEET NO. OF SHEETS | STA. 107+00.00 TO STA. 107+00.00

F.A.I RTE.	SECTION	COUNTY	TOTAL SHEETS	SHEET NO.
74	(90-15)J	TAZEWELL	192	103
		CONTRACT NO. 68724		

FED. ROAD DIST. NO. | ILLINOIS | FED. AID PROJECT

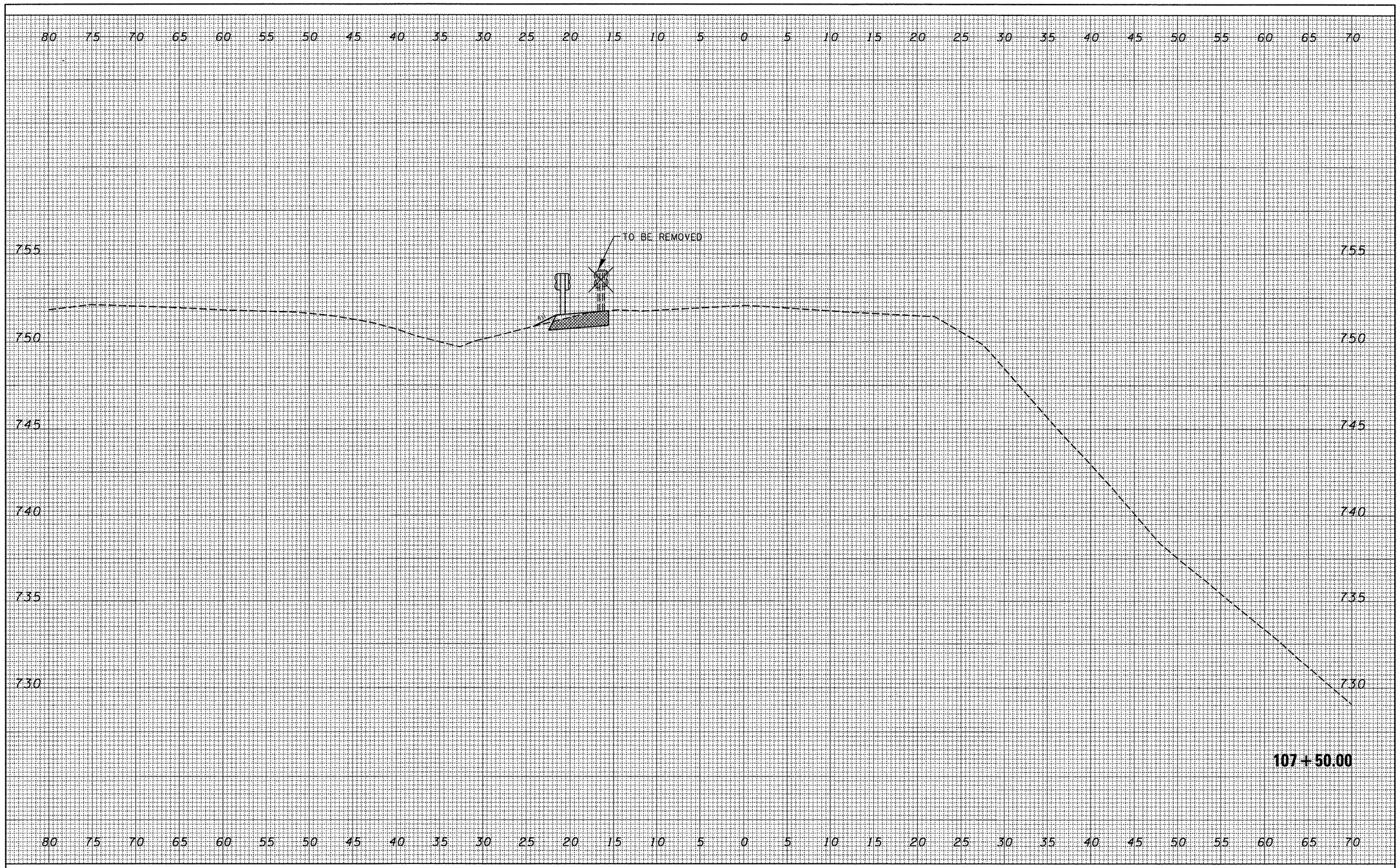

FINAL SURVEY	BY	DATE
SURVEYED		
PLOTTED		
TEMPLATE		
AREAS		
AREAS CHECKED		
NOTE BOOK NO.		

ORIGINAL SURVEY	BY	DATE
SURVEYED		
PLOTTED		
TEMPLATE		
AREAS		
AREAS CHECKED		
NOTE BOOK NO.		

FILE NAME = C:\Projects\safety\174morton\Copy of SECTION A	USER NAME = brucebm	DESIGNED -	REVISED -
	FINAL XSEC-sheet.dgn	DRAWN -	REVISED -
	PLOT SCALE = 10.3452 ' / IN.	CHECKED -	REVISED -
	PLOT DATE = 3/21/2008	DATE -	REVISED -

STATE OF ILLINOIS
DEPARTMENT OF TRANSPORTATION

Section A

SCALE: | SHEET NO. OF SHEETS | STA. 107+50.00 TO STA. 107+50.00

F.A.I RTE.	SECTION	COUNTY	TOTAL SHEETS	SHEET NO.
74	(90-15)J	TAZEWELL	192	104
		CONTRACT NO. 68724		

FED. ROAD DIST. NO. | ILLINOIS | FED. AID PROJECT

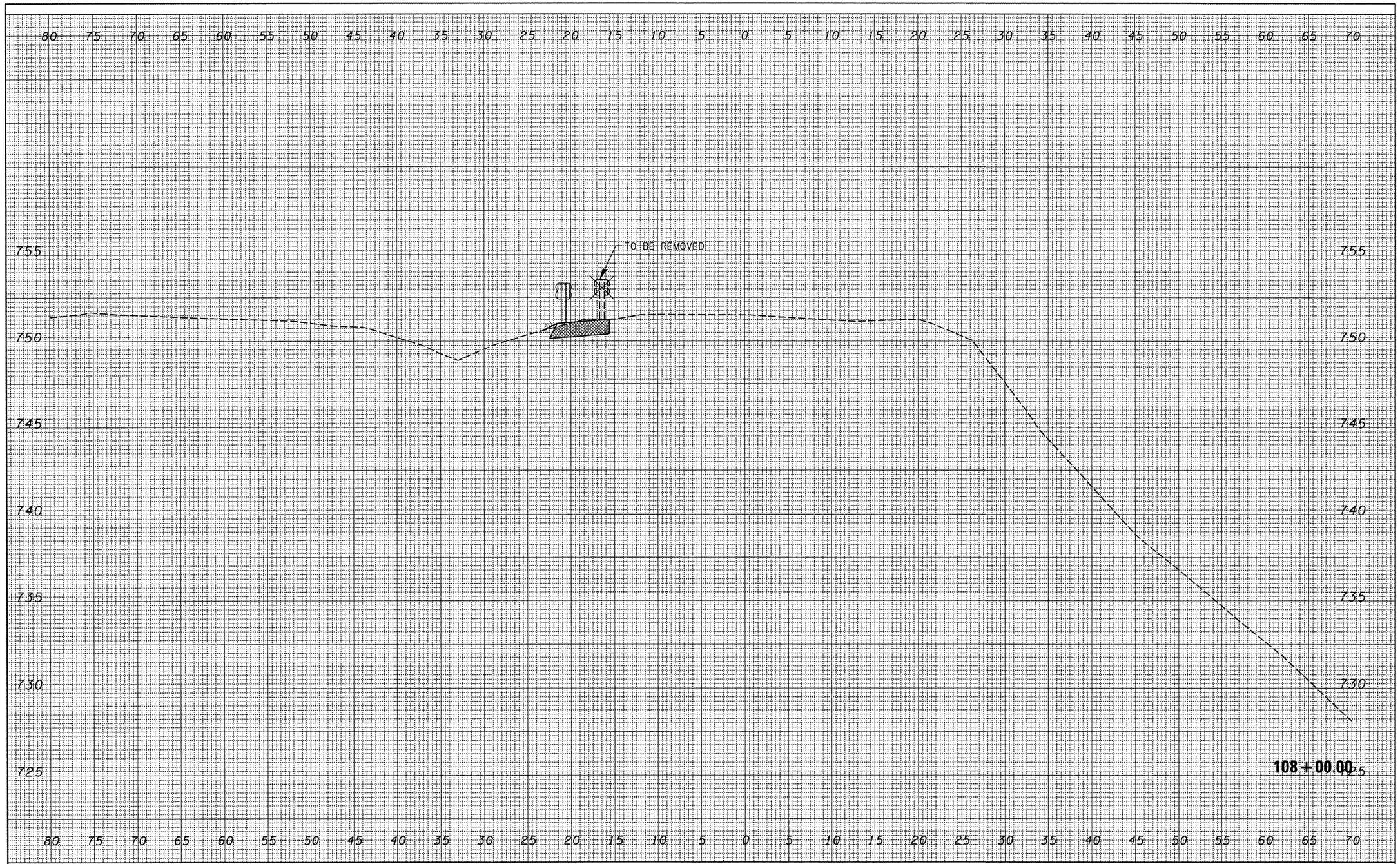

FINAL SURVEY	BY	DATE
SURVEYED		
PLOTTED		
TEMPLATE		
AREAS		
AREAS CHECKED		
NOTE BOOK NO.		

ORIGINAL SURVEY	BY	DATE
SURVEYED		
PLOTTED		
TEMPLATE		
AREAS		
AREAS CHECKED		
NOTE BOOK NO.		

FILE NAME = C:\Projects\safety\i74morton\Copy of SECTION A	USER NAME = brucebm	DESIGNED -	REVISED -
	FINAL XSEC-sheet.dgn	DRAWN -	REVISED -
	PLOT SCALE = 10.3452 ' / IN.	CHECKED -	REVISED -
	PLOT DATE = 3/21/2008	DATE -	REVISED -

STATE OF ILLINOIS
DEPARTMENT OF TRANSPORTATION

Section A

SCALE: | SHEET NO. OF SHEETS | STA. 108+00.00 TO STA. 108+00.00

F.A.I RTE.	SECTION	COUNTY	TOTAL SHEETS	SHEET NO.
74	(90-15)J	TAZEWELL	192	105
		CONTRACT NO. 68724		

FED. ROAD DIST. NO. | ILLINOIS | FED. AID PROJECT

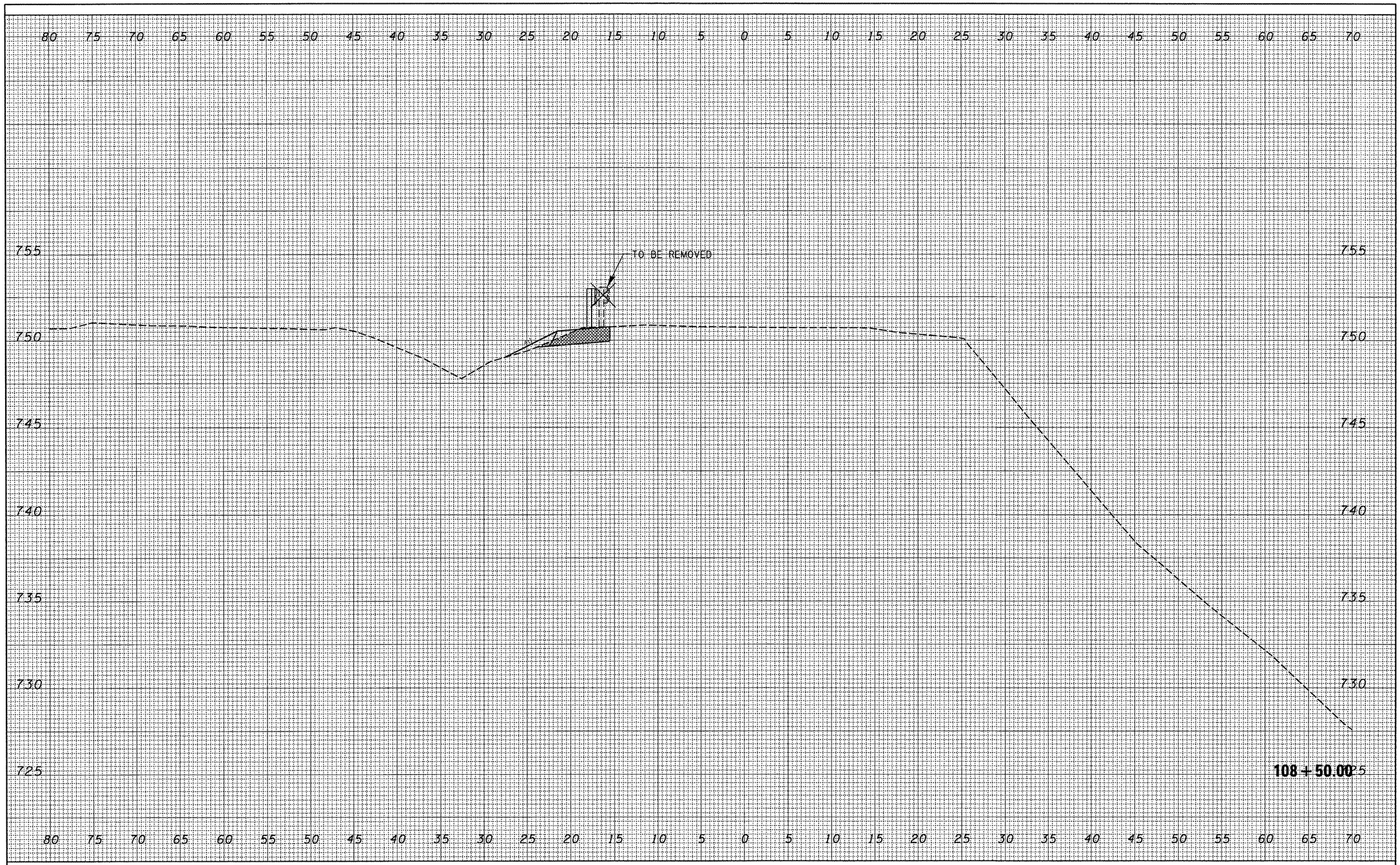

FINAL SURVEY	SURVEYED	BY	DATE
NOTE BOOK	PLOTTED		
NO.	TEMPLATE		
	AREAS		
	AREAS CHECKED		

ORIGINAL SURVEY	SURVEYED	BY	DATE
NOTE BOOK	PLOTTED		
NO.	TEMPLATE		
	AREAS		
	AREAS CHECKED		

FILE NAME = C:\Projects\safety\174morton\Copy of SECTION A	USER NAME = bruceb m	DESIGNED -	REVISED -
	FINAL XSEC-sheet.dgn	DRAWN -	REVISED -
	PLOT SCALE = 10.3452 ' / IN.	CHECKED -	REVISED -
	PLOT DATE = 3/21/2008	DATE -	REVISED -

STATE OF ILLINOIS
DEPARTMENT OF TRANSPORTATION

Section A

SCALE: | SHEET NO. OF SHEETS | STA. 108+50.00 TO STA. 108+50.00

F.A.I RTE.	SECTION	COUNTY	TOTAL SHEETS	SHEET NO.
74	(90-15)J	TAZEWELL	192	106
		CONTRACT NO. 68724		

FED. ROAD DIST. NO. | ILLINOIS | FED. AID PROJECT

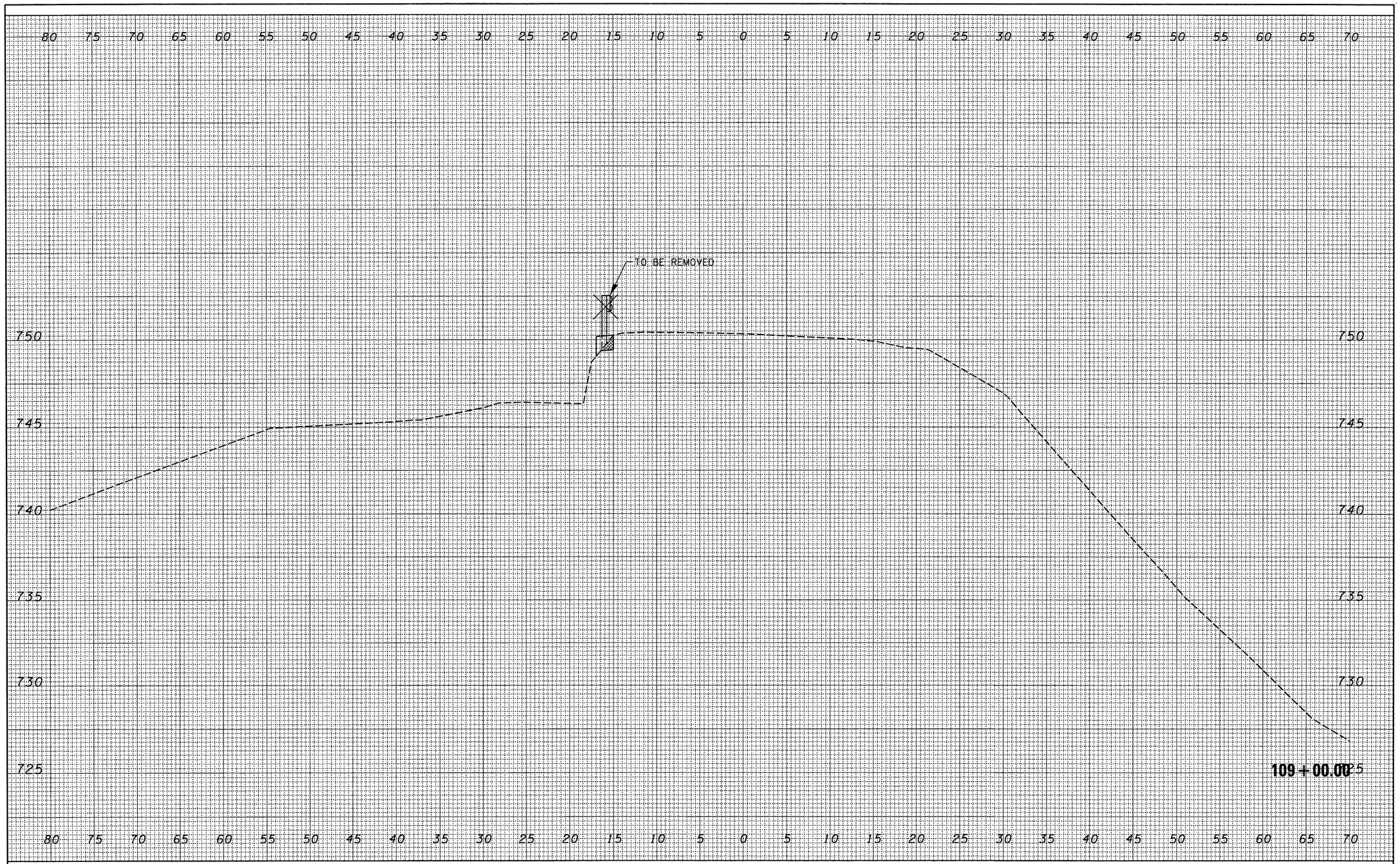

FINAL SURVEY		BY	DATE
NOTE BOOK	SURVEYED		
	PLOTTED		
	TEMPLATE		
	AREAS		
NO.	AREAS CHECKED		

ORIGINAL SURVEY		BY	DATE
NOTE BOOK	SURVEYED		
	PLOTTED		
	TEMPLATE		
	AREAS		
NO.	AREAS CHECKED		

FILE NAME = C:\Projects\safety\174morton\Copy of SECTION A	USER NAME = brucebm	DESIGNED -	REVISED -
	FINAL XSEC-sheet.dgn	DRAWN -	REVISED -
	PLOT SCALE = 10.3452 ' / IN.	CHECKED -	REVISED -
	PLOT DATE = 3/21/2008	DATE -	REVISED -

STATE OF ILLINOIS
DEPARTMENT OF TRANSPORTATION

Section A

SCALE: | SHEET NO. OF SHEETS | STA. 109+00.00 TO STA. 109+00.00

F.A.I RTE.	SECTION	COUNTY	TOTAL SHEETS	SHEET NO.
74	(90-15)J	TAZEWELL	192	107

CONTRACT NO. 68724

FED. ROAD DIST. NO. | ILLINOIS | FED. AID PROJECT

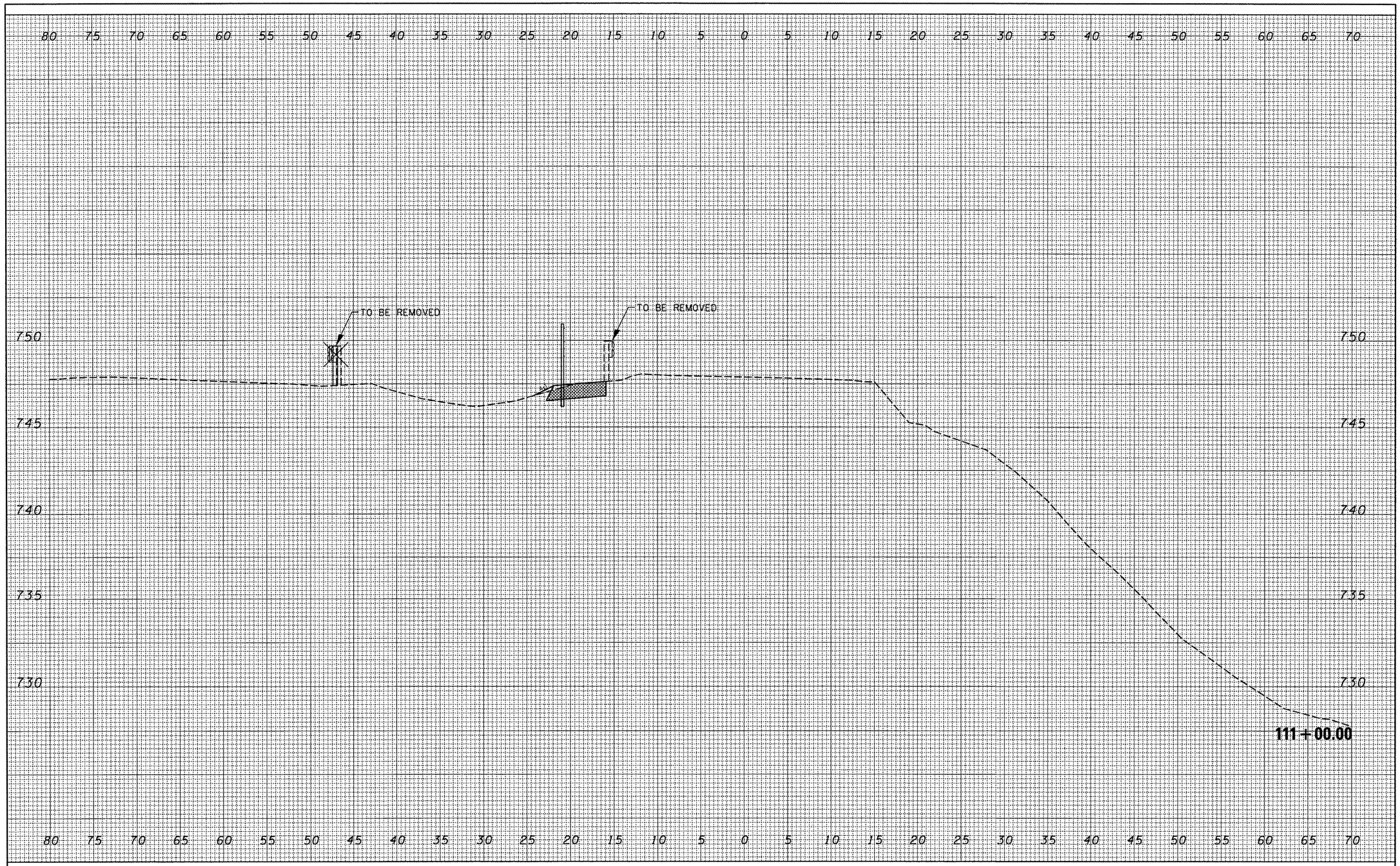

FINAL SURVEY	BY	DATE
SURVEYED		
PLOTTED		
TEMPLATE		
AREAS		
AREAS CHECKED		
NOTE BOOK NO.		

ORIGINAL SURVEY	BY	DATE
SURVEYED		
PLOTTED		
TEMPLATE		
AREAS		
AREAS CHECKED		
NOTE BOOK NO.		

FILE NAME = C:\Projects\safety\174morton\Copy of SECTION A	USER NAME = brucebm	DESIGNED -	REVISED -
	FINAL XSEC-sheet.dgn	DRAWN -	REVISED -
	PLOT SCALE = 10.3452 ' / IN.	CHECKED -	REVISED -
	PLOT DATE = 3/21/2008	DATE -	REVISED -

STATE OF ILLINOIS
DEPARTMENT OF TRANSPORTATION

Section A

SCALE: | SHEET NO. OF SHEETS | STA. 111+00.00 TO STA. 111+00.00

F.A.I RTE.	SECTION	COUNTY	TOTAL SHEETS	SHEET NO.
74	(90-15)J	TAZEWELL	192	108

CONTRACT NO. 68724

FED. ROAD DIST. NO. | ILLINOIS | FED. AID PROJECT

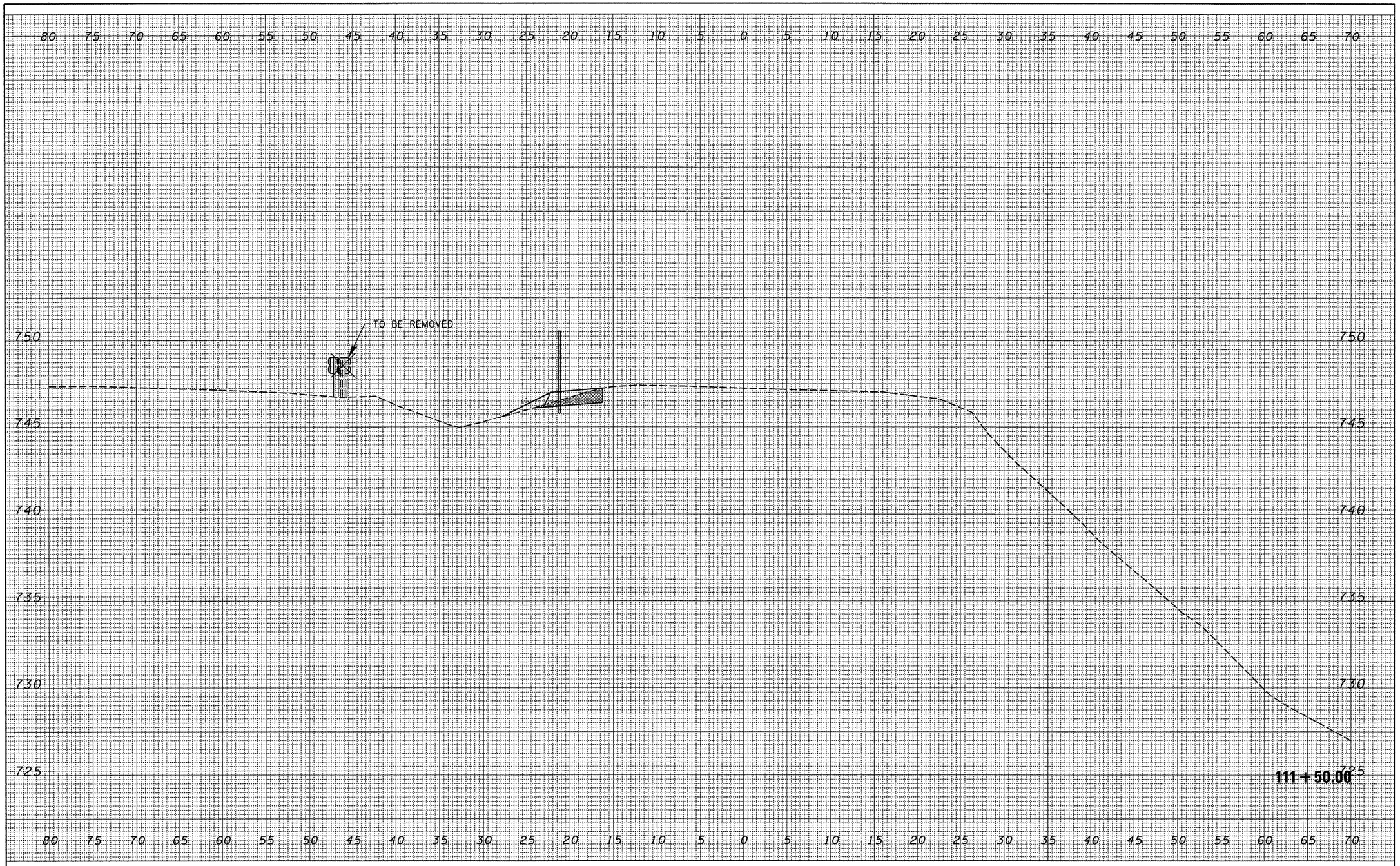

FINAL SURVEY	BY	DATE
SURVEYED		
PLOTTED		
TEMPLATE		
AREAS		
AREAS CHECKED		
NOTE BOOK NO.		

ORIGINAL SURVEY	BY	DATE
SURVEYED		
PLOTTED		
TEMPLATE		
AREAS		
AREAS CHECKED		
NOTE BOOK NO.		

FILE NAME = C:\Projects\safety\174marton\Copy of SECTION A	USER NAME = brucebm	DESIGNED -	REVISED -
	FINAL XSEC-sheet.dgn	DRAWN -	REVISED -
	PLOT SCALE = 10.3452 ' / IN.	CHECKED -	REVISED -
	PLOT DATE = 3/21/2008	DATE -	REVISED -

STATE OF ILLINOIS
DEPARTMENT OF TRANSPORTATION

Section A

SCALE: | SHEET NO. OF SHEETS | STA. 111+50.00 TO STA. 111+50.00

F.A.I RTE.	SECTION	COUNTY	TOTAL SHEETS	SHEET NO.
74	(90-15)J	TAZEWELL	192	109
		CONTRACT NO. 68724		

FED. ROAD DIST. NO. | ILLINOIS | FED. AID PROJECT

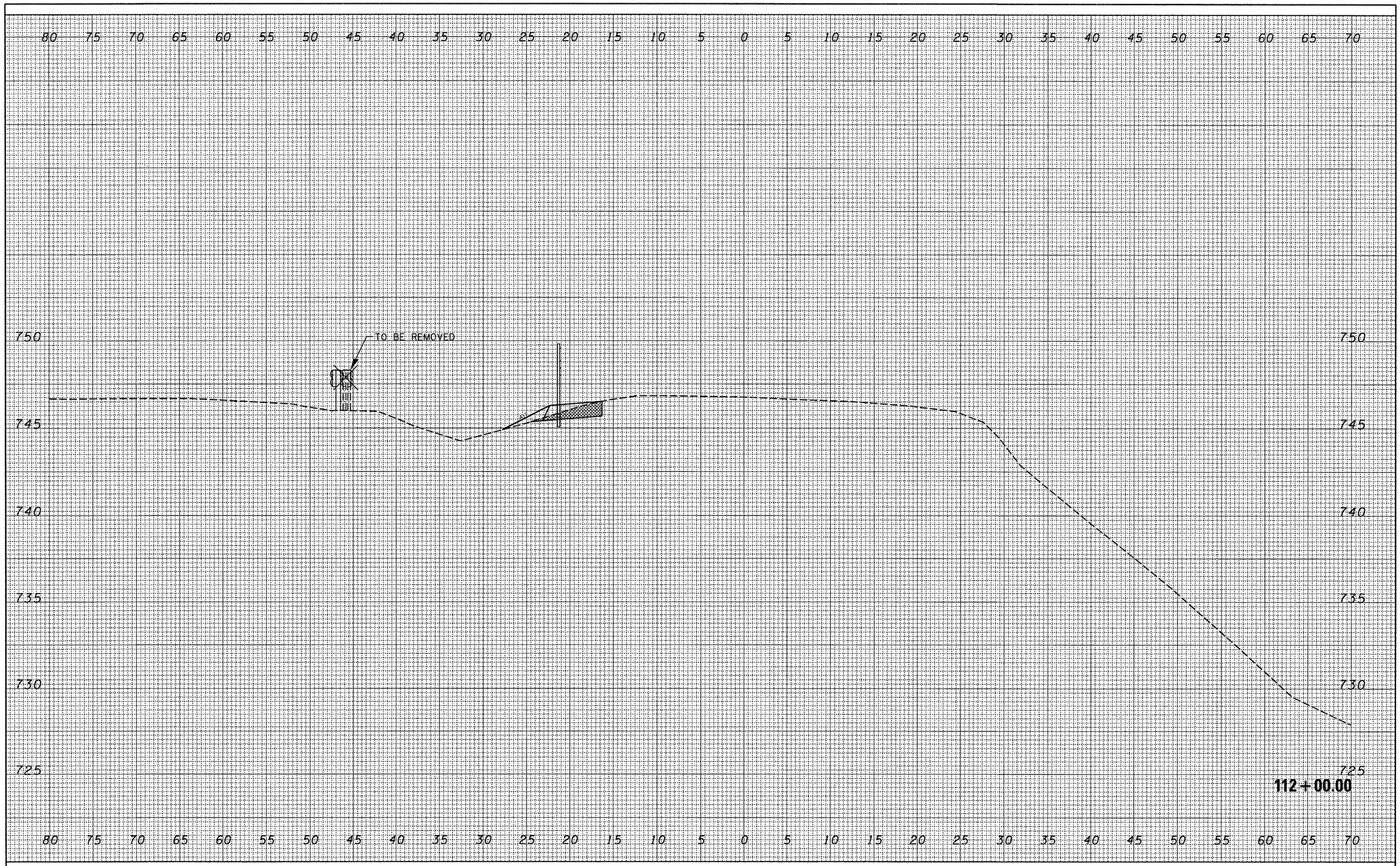

FINAL SURVEY		BY	DATE
	SURVEYED		
	PLOTTED		
NOTE BOOK	TEMPLATE		
	AREAS		
NO.	AREAS CHECKED		

ORIGINAL SURVEY		BY	DATE
	SURVEYED		
	PLOTTED		
NOTE BOOK	TEMPLATE		
	AREAS		
NO.	AREAS CHECKED		

FILE NAME = C:\Projects\safety\i74morton\Copy of SECTION A	USER NAME = brucebm	DESIGNED -	REVISED -
	FINAL XSEC-sheet.dgn	DRAWN -	REVISED -
	PLOT SCALE = 10.3452 ' / IN.	CHECKED -	REVISED -
	PLOT DATE = 3/21/2008	DATE -	REVISED -

STATE OF ILLINOIS
DEPARTMENT OF TRANSPORTATION

Section A

SCALE: | SHEET NO. OF SHEETS | STA. 112+00.00 TO STA. 112+00.00

F.A.I RTE.	SECTION	COUNTY	TOTAL SHEETS	SHEET NO.
74	(90-15)J	TAZEWELL	192	110
		CONTRACT NO. 68724		

FED. ROAD DIST. NO. | ILLINOIS | FED. AID PROJECT

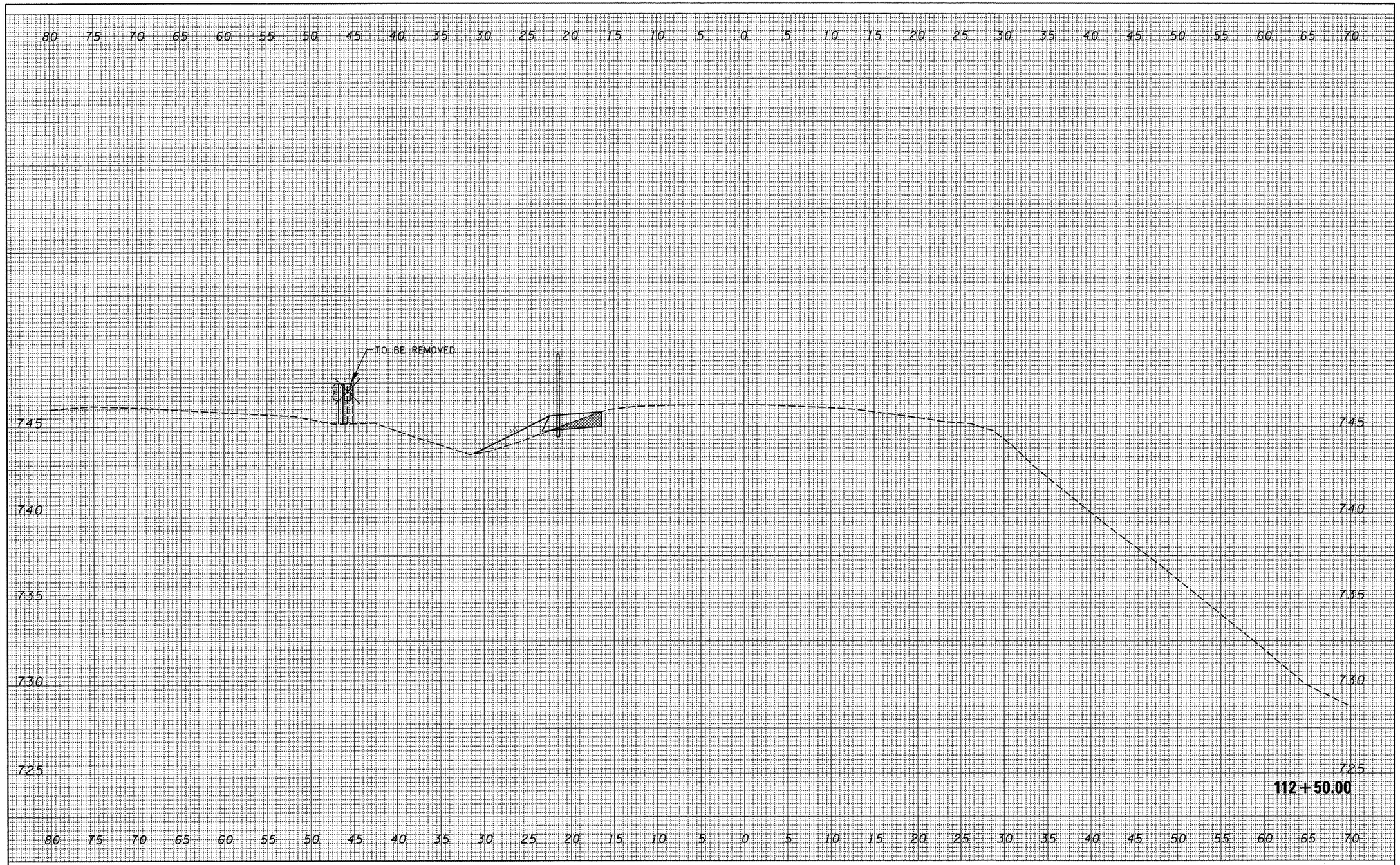

FINAL SURVEY	BY	DATE
SURVEYED		
PLOTTED		
TRAVERSE		
AREAS		
AREAS CHECKED		
NOTE BOOK NO.		

ORIGINAL SURVEY	BY	DATE
SURVEYED		
PLOTTED		
TRAVERSE		
AREAS		
AREAS CHECKED		
NOTE BOOK NO.		

FILE NAME = C:\Projects\safety\174morton\Copy of SECTION A	USER NAME = brucebm	DESIGNED -	REVISED -
	FINAL XSEC-sheet.dgn	DRAWN -	REVISED -
	PLOT SCALE = 10.3452 ' / IN.	CHECKED -	REVISED -
	PLOT DATE = 3/21/2008	DATE -	REVISED -

STATE OF ILLINOIS
DEPARTMENT OF TRANSPORTATION

Section A

SCALE: | SHEET NO. OF SHEETS | STA. 112+50.00 TO STA. 112+50.00

F.A.I RTE.	SECTION	COUNTY	TOTAL SHEETS	SHEET NO.
74	(90-15)J	TAZEWELL	192	111

CONTRACT NO. 68724

FED. ROAD DIST. NO. | ILLINOIS | FED. AID PROJECT

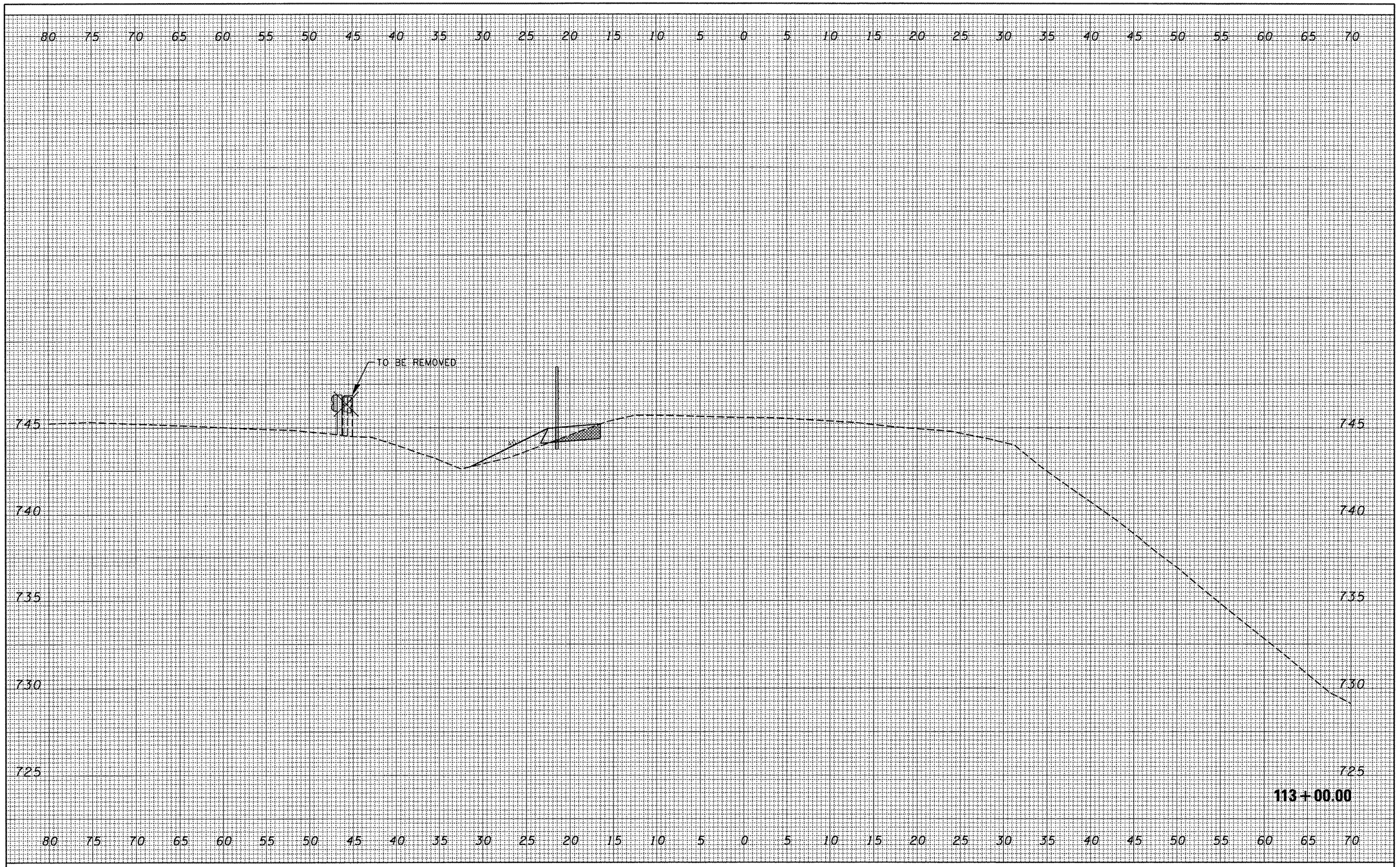

FINAL SURVEY		BY	DATE
NOTE BOOK NO.	SURVEYED		
	PLOTTED		
	TRAVERSE		
	AREAS		
	AREAS CHECKED		

ORIGINAL SURVEY		BY	DATE
NOTE BOOK NO.	SURVEYED		
	PLOTTED		
	TRAVERSE		
	AREAS		
	AREAS CHECKED		

FILE NAME = C:\Projects\safety\i74morton\Copy of SECTION A	USER NAME = brucebm	DESIGNED -	REVISED -
	FINAL XSEC-sheet.dgn	DRAWN -	REVISED -
	PLOT SCALE = 10.3452 ' / IN.	CHECKED -	REVISED -
	PLOT DATE = 3/21/2008	DATE -	REVISED -

STATE OF ILLINOIS
DEPARTMENT OF TRANSPORTATION

Section A

SCALE: | SHEET NO. OF SHEETS | STA. 113+00.00 TO STA. 113+00.00

F.A.I RTE.	SECTION	COUNTY	TOTAL SHEETS	SHEET NO.
74	(90-15)J	TAZEWELL	192	112
		CONTRACT NO. 68724		

FED. ROAD DIST. NO. | ILLINOIS | FED. AID PROJECT

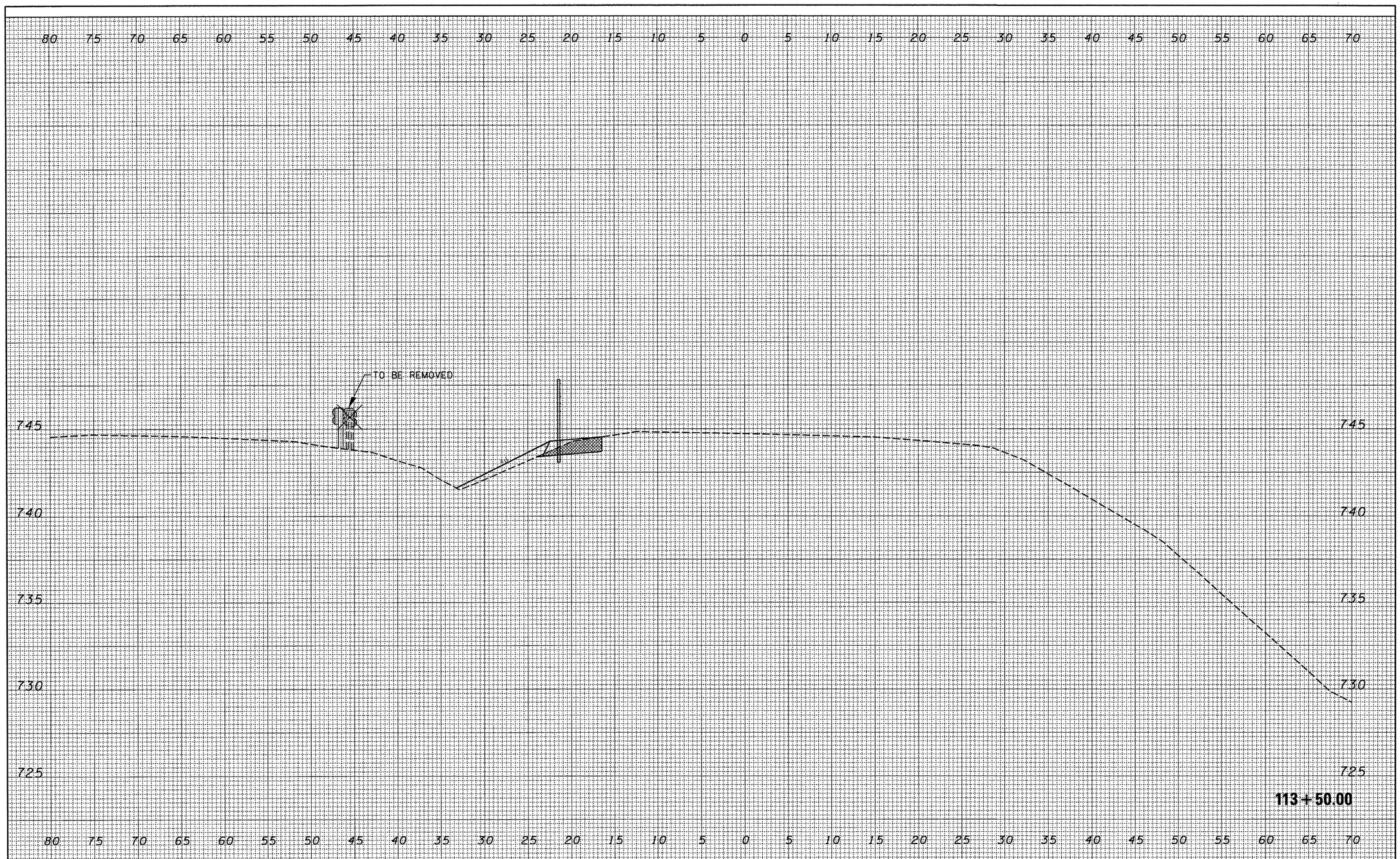

FINAL SURVEY	BY	DATE
SURVEYED		
PLOTTED		
NOTE BOOK		
AREAS		
AREAS CHECKED		
NO.		

ORIGINAL SURVEY	BY	DATE
SURVEYED		
PLOTTED		
NOTE BOOK		
AREAS		
AREAS CHECKED		
NO.		

FILE NAME = C:\Projects\safety\174morton\Copy of SECTION A	USER NAME = brucebm	DESIGNED -	REVISED -
	FINAL XSEC-sheet.dgn	DRAWN -	REVISED -
	PLOT SCALE = 10.3452 ' / IN.	CHECKED -	REVISED -
	PLOT DATE = 3/21/2008	DATE -	REVISED -

STATE OF ILLINOIS
DEPARTMENT OF TRANSPORTATION

Section A

SCALE: | SHEET NO. OF SHEETS | STA. 113+50.00 TO STA. 113+50.00

F.A.I RTE.	SECTION	COUNTY	TOTAL SHEETS	SHEET NO.
74	(90-15)J	TAZEWELL	192	113

CONTRACT NO. 68724

FED. ROAD DIST. NO. | ILLINOIS | FED. AID PROJECT

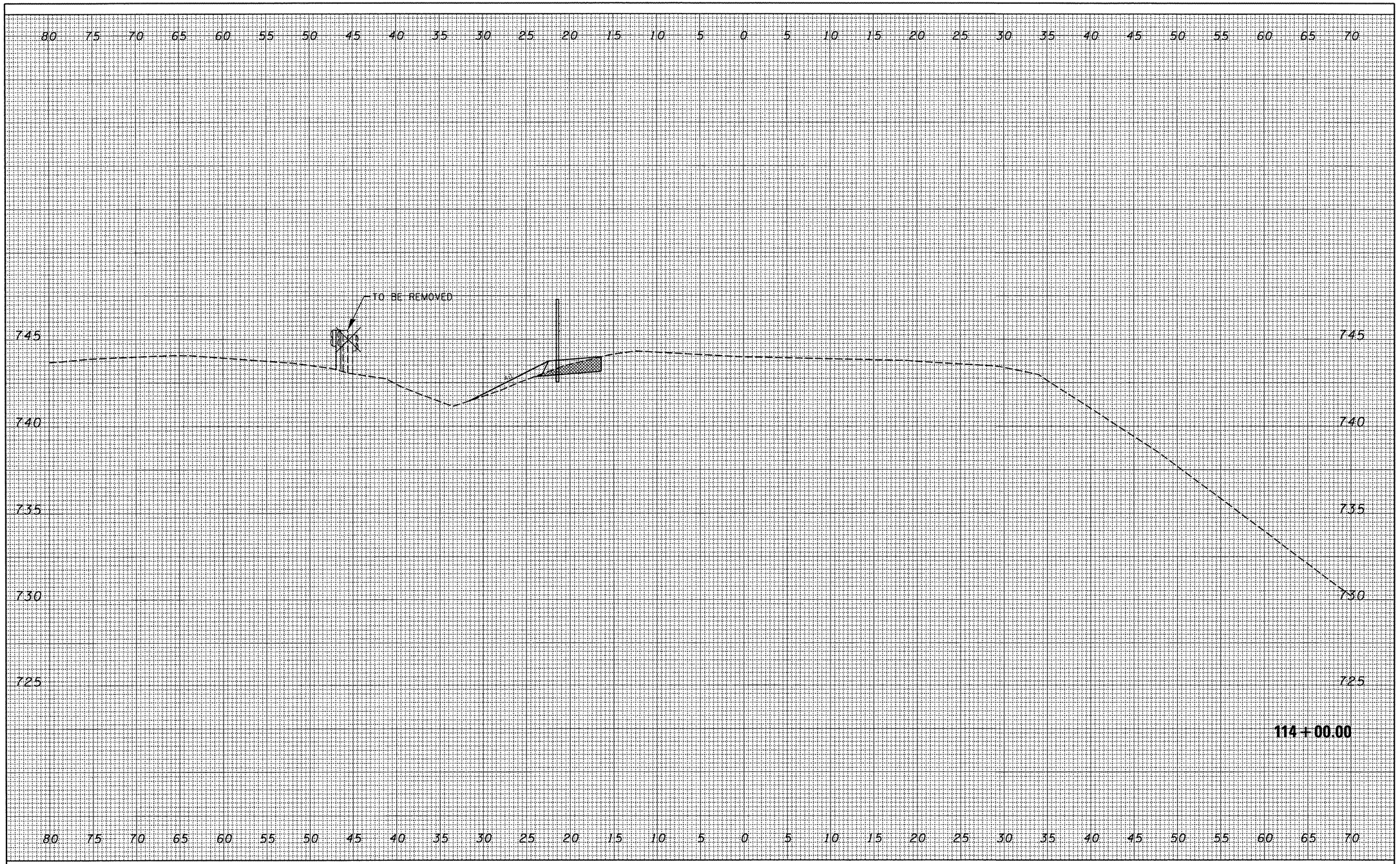

FINAL SURVEY		BY	DATE
NOTE BOOK	SURVEYED		
	PLOTTED		
	TEMPLATE		
	AREAS		
NO.	AREAS CHECKED		

ORIGINAL SURVEY		BY	DATE
NOTE BOOK	SURVEYED		
	PLOTTED		
	TEMPLATE		
	AREAS		
NO.	AREAS CHECKED		

FILE NAME = C:\Projects\safety\174morton\Copy of SECTION A	USER NAME = brucebm	DESIGNED -	REVISED -
	FINAL XSEC-sheet.dgn	DRAWN -	REVISED -
	PLOT SCALE = 10.3452 ' / IN.	CHECKED -	REVISED -
	PLOT DATE = 3/21/2008	DATE -	REVISED -

STATE OF ILLINOIS
DEPARTMENT OF TRANSPORTATION

Section A

SCALE: | SHEET NO. OF SHEETS | STA. 114+00.00 TO STA. 114+00.00

F.A.I RTE.	SECTION	COUNTY	TOTAL SHEETS	SHEET NO.
74	(90-15)J	TAZEWELL	192	114

CONTRACT NO. 68724

FED. ROAD DIST. NO. | ILLINOIS | FED. AID PROJECT

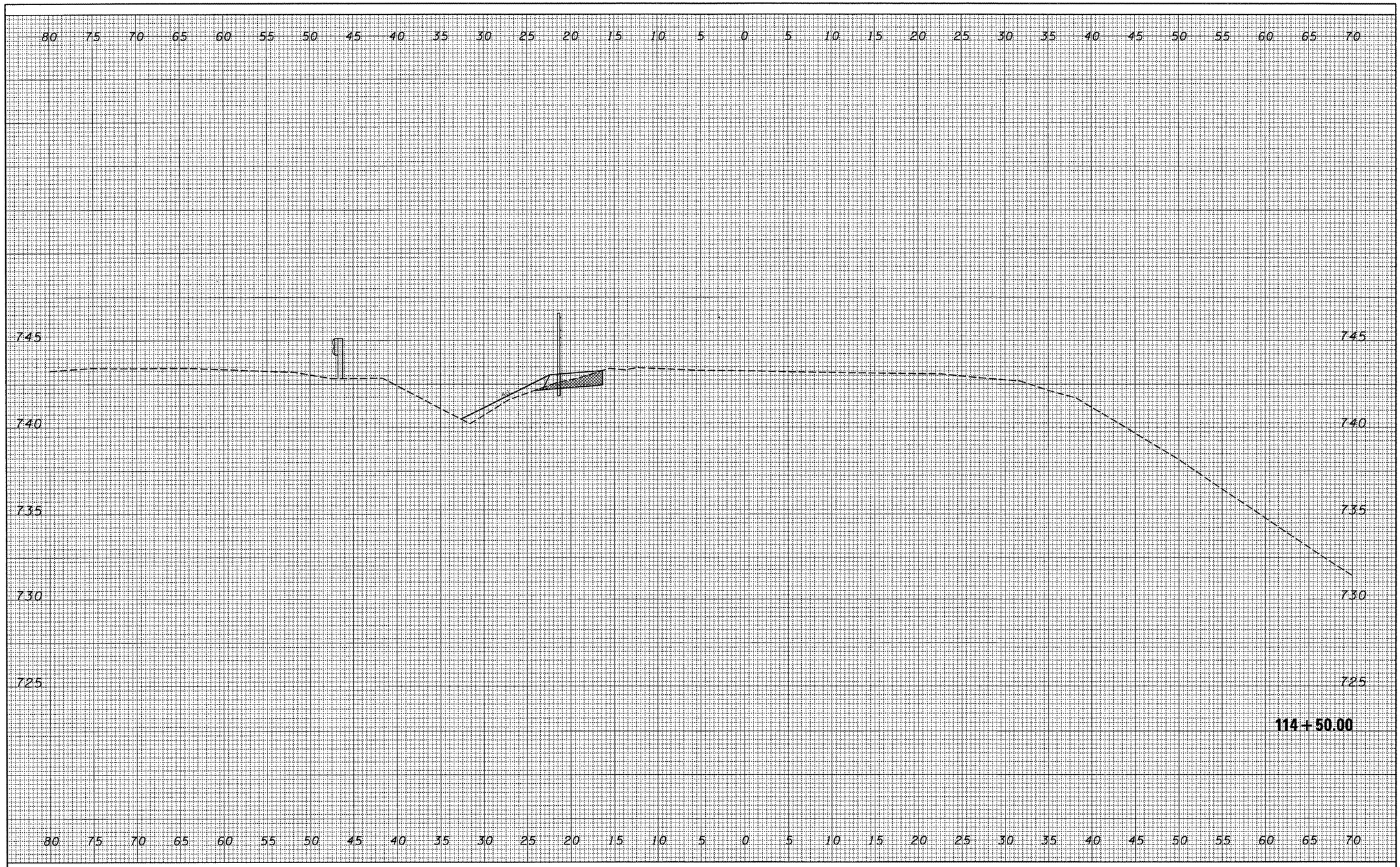

FINAL SURVEY		BY	DATE
NOTE BOOK	SURVEYED		
	PLOTTED		
	TEMPLATE		
	AREAS		
NO.	AREAS CHECKED		

ORIGINAL SURVEY		BY	DATE
NOTE BOOK	SURVEYED		
	PLOTTED		
	TEMPLATE		
	AREAS		
NO.	AREAS CHECKED		

FILE NAME = C:\Projects\safety\i74morton\Copy of SECTION A	USER NAME = brucebm	DESIGNED -	REVISED -
	FINAL XSEC-sheet.dgn	DRAWN -	REVISED -
	PLOT SCALE = 10.3452 ' / IN.	CHECKED -	REVISED -
	PLOT DATE = 3/21/2008	DATE -	REVISED -

STATE OF ILLINOIS
DEPARTMENT OF TRANSPORTATION

Section A

SCALE: | SHEET NO. OF SHEETS | STA. 114+50.00 TO STA. 114+50.00

F.A.I RTE.	SECTION	COUNTY	TOTAL SHEETS	SHEET NO.
74	(90-15)J	TAZEWELL	192	115
		CONTRACT NO. 68724		

FED. ROAD DIST. NO. | ILLINOIS | FED. AID PROJECT

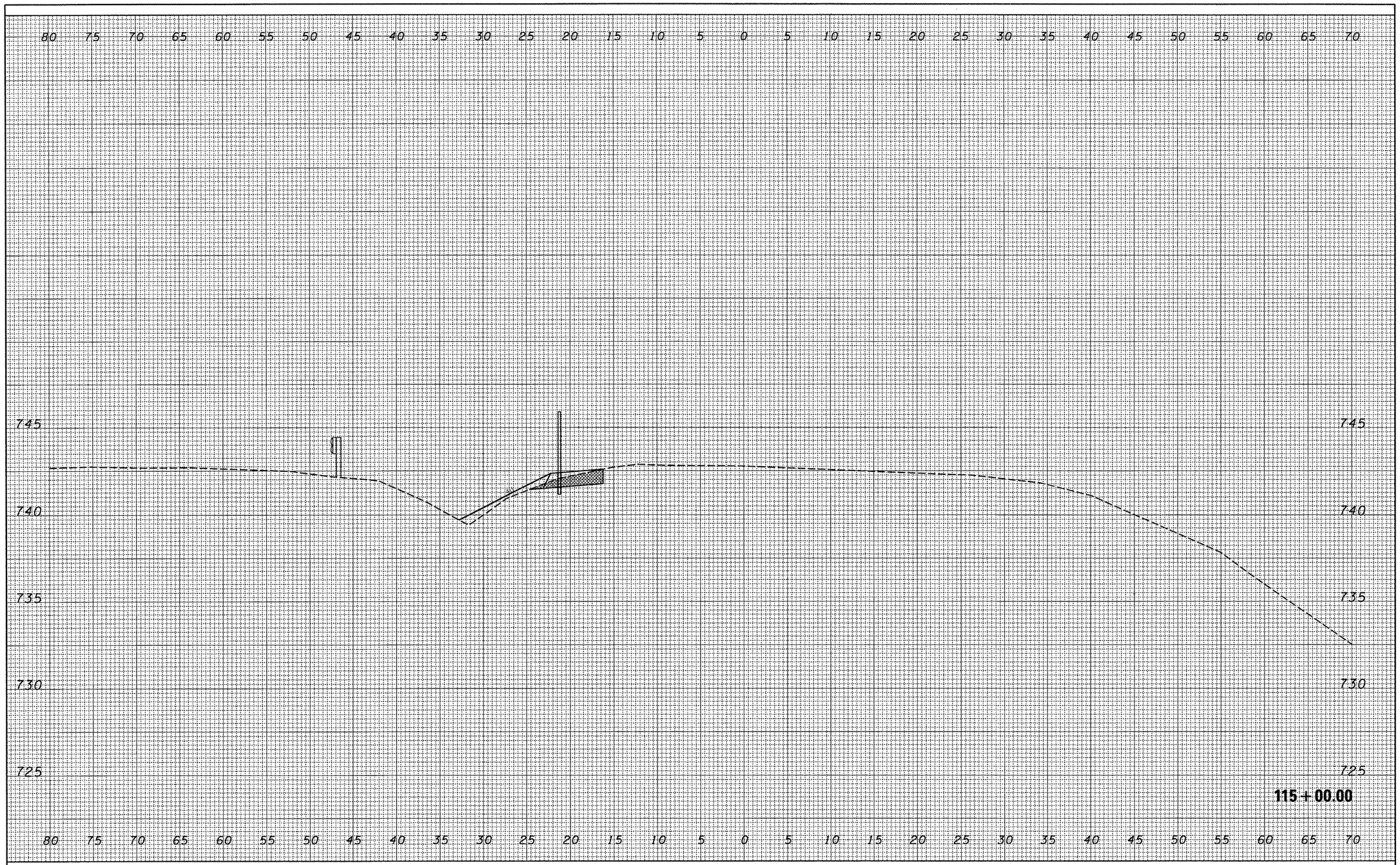

FINAL SURVEY	BY	DATE
SURVEYED		
PLOTTED		
NOTE BOOK		
AREAS		
NO. AREAS CHECKED		

ORIGINAL SURVEY	BY	DATE
SURVEYED		
PLOTTED		
NOTE BOOK		
AREAS		
NO. AREAS CHECKED		

FILE NAME = C:\Projects\safety\174marton\Copy of SECTION A	USER NAME = brucebm	DESIGNED -	REVISED -
	FINAL XSEC-sheet.dgn	DRAWN -	REVISED -
	PLOT SCALE = 10.3452 ' / IN.	CHECKED -	REVISED -
	PLOT DATE = 3/21/2008	DATE -	REVISED -

STATE OF ILLINOIS
DEPARTMENT OF TRANSPORTATION

Section A

SCALE: | SHEET NO. OF SHEETS | STA. 115+00.00 TO STA. 115+00.00

F.A.I RTE.	SECTION	COUNTY	TOTAL SHEETS	SHEET NO.
74	(90-15)J	TAZEWELL	192	116
		CONTRACT NO. 68724		

FED. ROAD DIST. NO. | ILLINOIS | FED. AID PROJECT

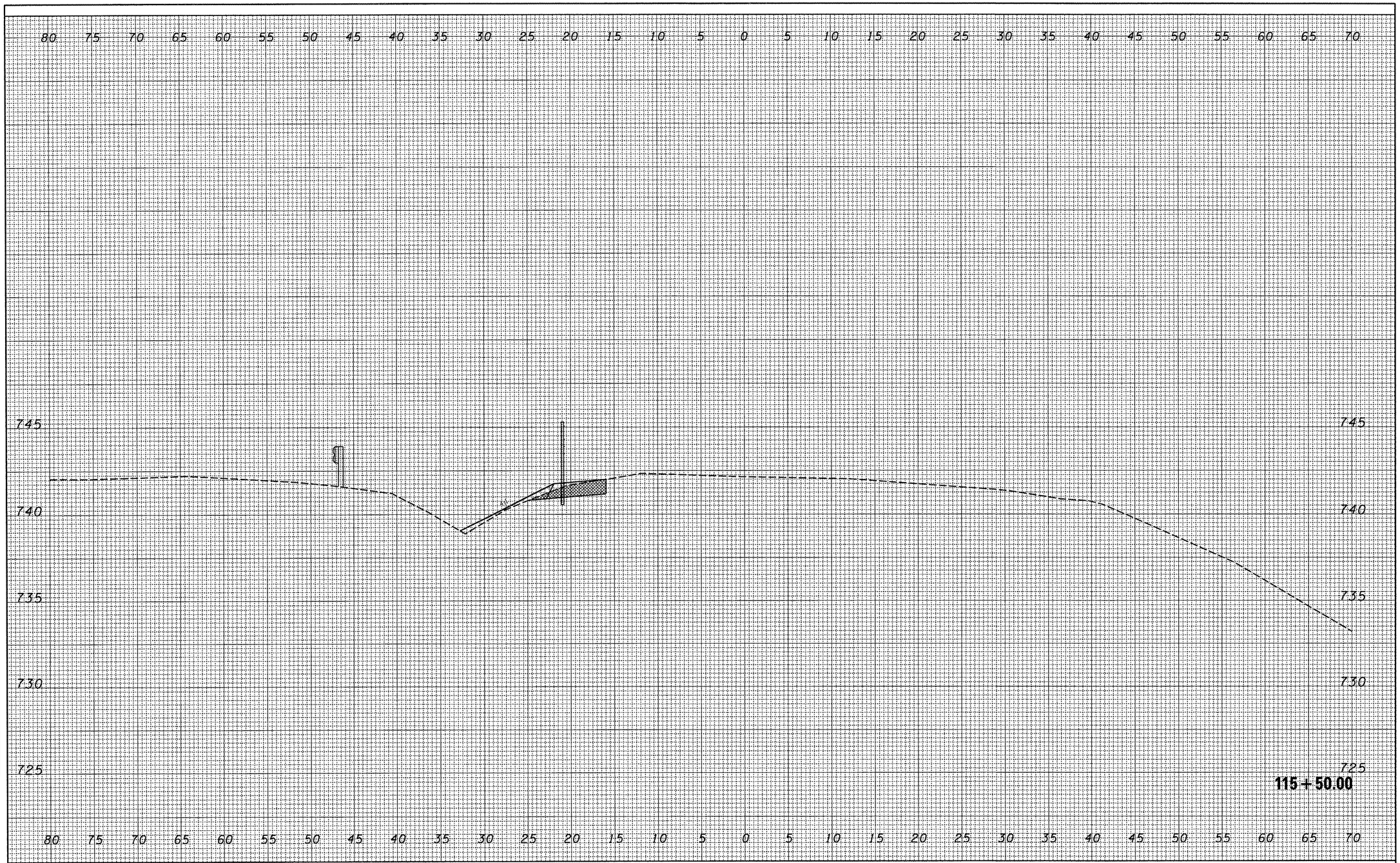

FINAL SURVEY		BY	DATE
NOTE BOOK NO.	SURVEYED		
	PLOTTED		
	TEMPLATE		
	AREAS		
	AREAS CHECKED		

ORIGINAL SURVEY		BY	DATE
NOTE BOOK NO.	SURVEYED		
	PLOTTED		
	TEMPLATE		
	AREAS		
	AREAS CHECKED		

FILE NAME = C:\Projects\safety\i74morton\Copy of SECTION A	USER NAME = brucebm	DESIGNED -	REVISED -
	FINAL XSEC-sheet.dgn	DRAWN -	REVISED -
	PLOT SCALE = 10.3452 ' / IN.	CHECKED -	REVISED -
	PLOT DATE = 3/21/2008	DATE -	REVISED -

STATE OF ILLINOIS
DEPARTMENT OF TRANSPORTATION

Section A

SCALE: | SHEET NO. OF SHEETS | STA. 115+50.00 TO STA. 115+50.00

F.A.I RTE.	SECTION	COUNTY	TOTAL SHEETS	SHEET NO.
74	(90-15)J	TAZEWELL	192	117
		CONTRACT NO. 68724		

FED. ROAD DIST. NO. | ILLINOIS | FED. AID PROJECT

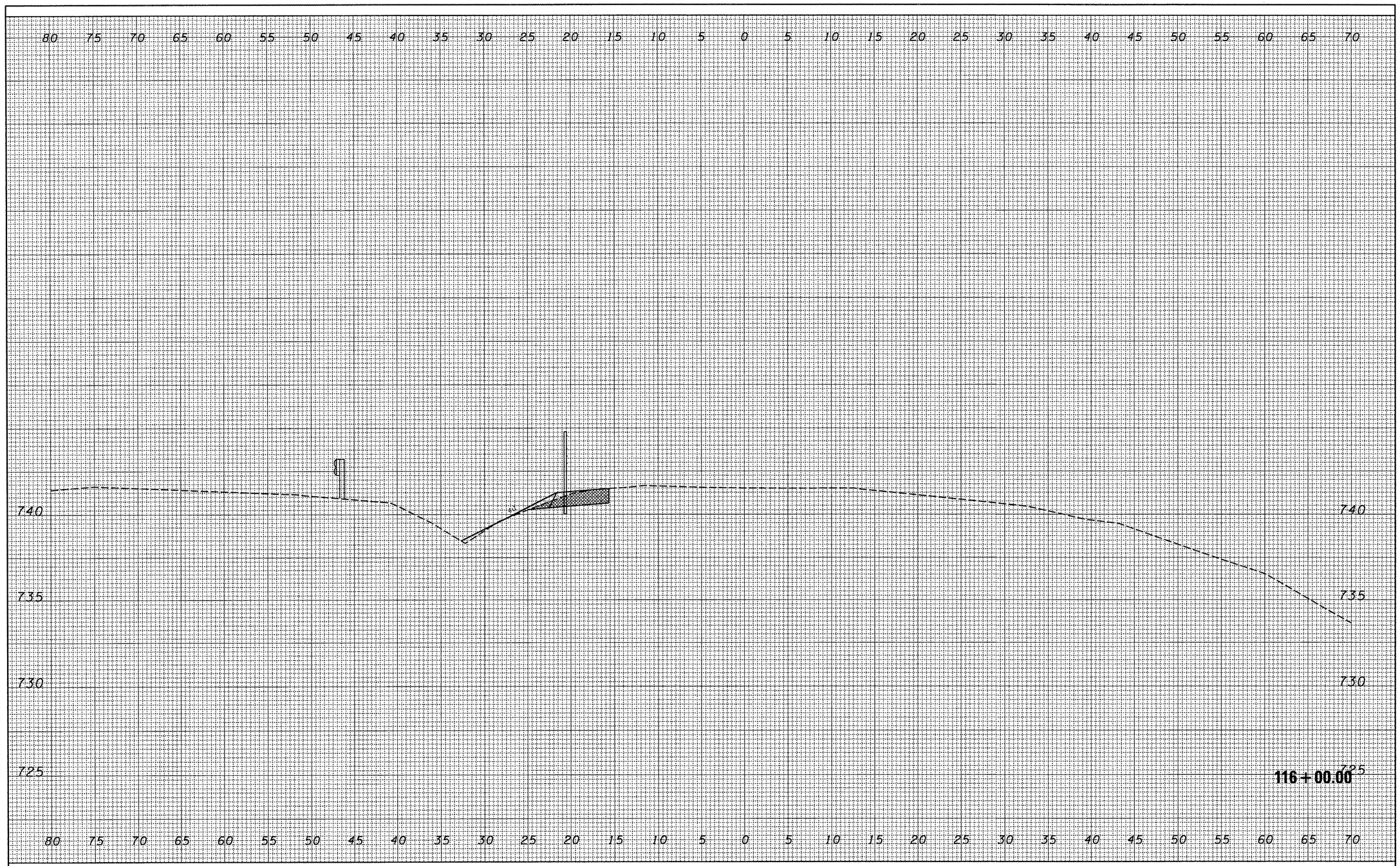

FINAL SURVEY	BY	DATE
SURVEYED		
PLOTTED		
TRAVERSE		
AREAS		
AREAS CHECKED		
NOTE BOOK NO.		

ORIGINAL SURVEY	BY	DATE
SURVEYED		
PLOTTED		
TRAVERSE		
AREAS		
AREAS CHECKED		
NOTE BOOK NO.		

FILE NAME = C:\Projects\safety\174morton\Copy of SECTION A	USER NAME = brucebm	DESIGNED -	REVISED -
	FINAL XSEC-sheet.dgn	DRAWN -	REVISED -
	PLOT SCALE = 10.3452 ' / IN.	CHECKED -	REVISED -
	PLOT DATE = 3/21/2008	DATE -	REVISED -

STATE OF ILLINOIS
DEPARTMENT OF TRANSPORTATION

Section A

SCALE: | SHEET NO. OF SHEETS | STA. 116+00.00 TO STA. 116+00.00

F.A.I RTE.	SECTION	COUNTY	TOTAL SHEETS	SHEET NO.
74	(90-15)J	TAZEWELL	192	118

CONTRACT NO. 68724

FED. ROAD DIST. NO. | ILLINOIS | FED. AID PROJECT

FINAL SURVEY		BY	DATE
NOTE BOOK NO.	SURVEYED		
	PLOTTED		
	TEMPLATE		
	AREAS		
	AREAS CHECKED		

ORIGINAL SURVEY		BY	DATE
NOTE BOOK NO.	SURVEYED		
	PLOTTED		
	TEMPLATE		
	AREAS		
	AREAS CHECKED		

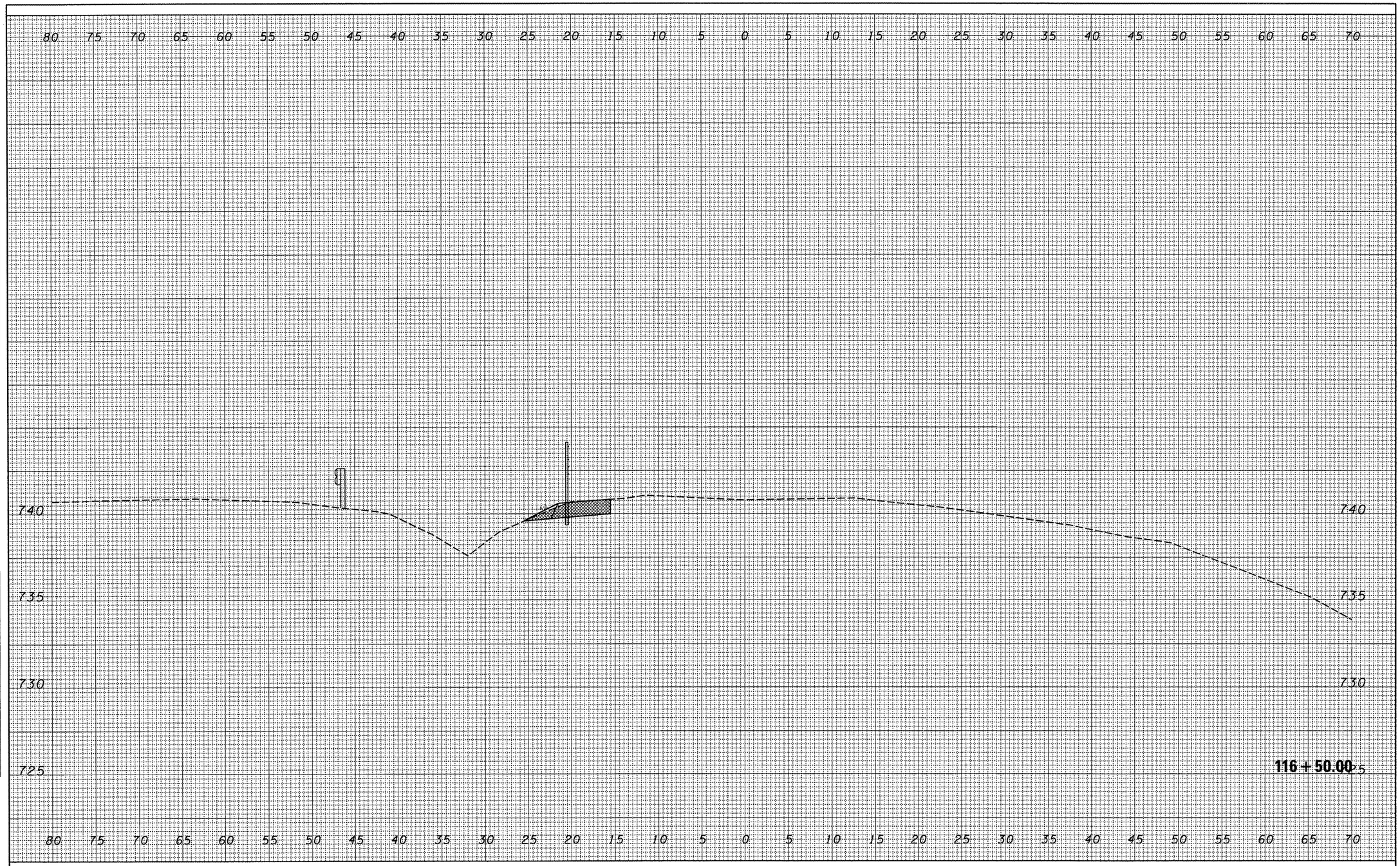

FILE NAME = C:\Projects\safety\i74morton\Copy of SECTION A	USER NAME = brucebm	DESIGNED -	REVISED -
	FINAL XSEC-sheet.dgn	DRAWN -	REVISED -
	PLOT SCALE = 10.3452 ' / IN.	CHECKED -	REVISED -
	PLOT DATE = 3/21/2008	DATE -	REVISED -

STATE OF ILLINOIS
DEPARTMENT OF TRANSPORTATION

Section A

SCALE: | SHEET NO. OF SHEETS | STA. 116+50.00 TO STA. 116+50.00

F.A.I RTE.	SECTION	COUNTY	TOTAL SHEETS	SHEET NO.
74	(90-15)J	TAZEWELL	192	119

CONTRACT NO. 68724

FED. ROAD DIST. NO. | ILLINOIS | FED. AID PROJECT

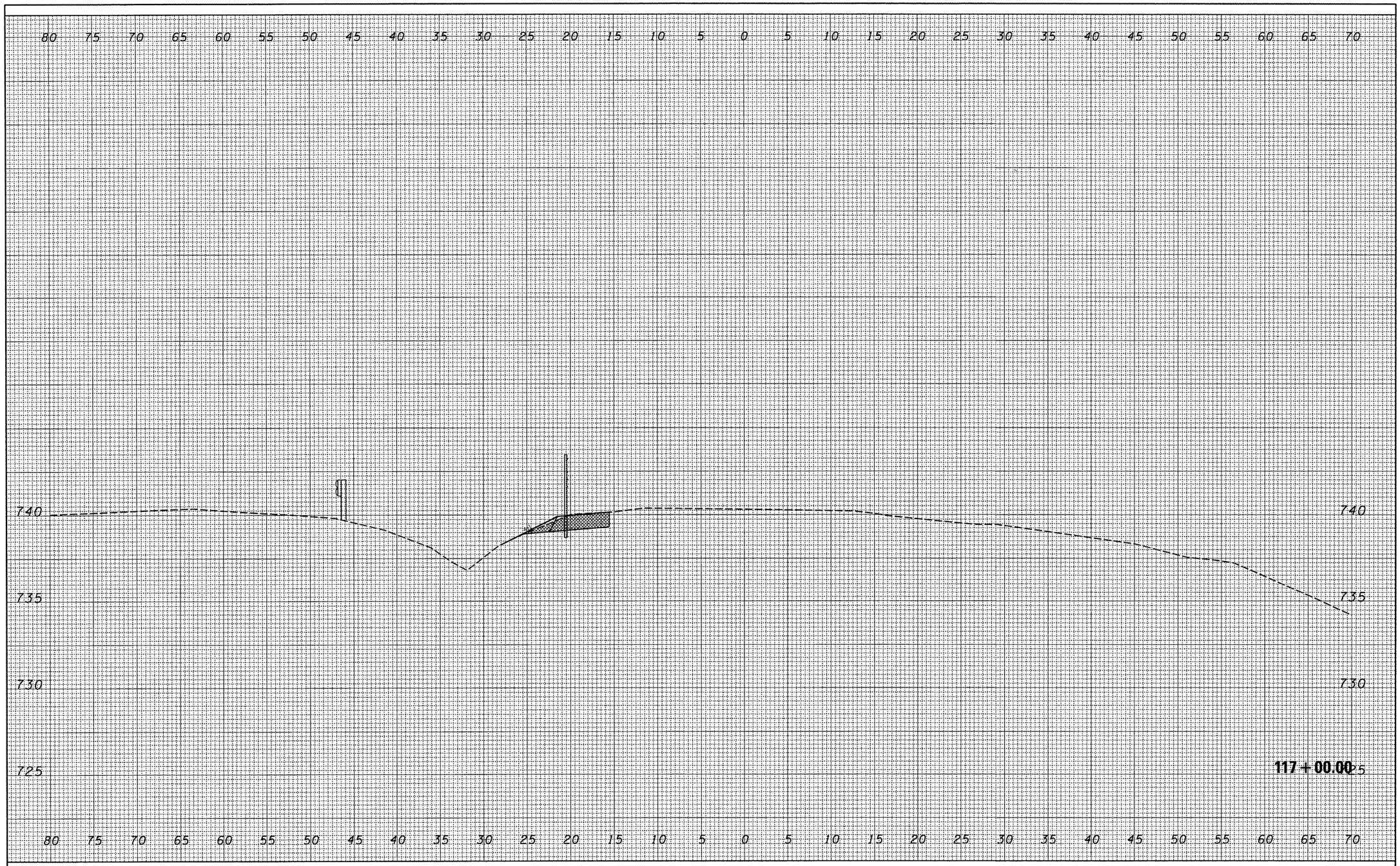

FINAL SURVEY		BY	DATE
NOTE BOOK NO.	SURVEYED		
	PLOTTED		
	TEMPLATE		
	AREAS		
	AREAS CHECKED		

ORIGINAL SURVEY		BY	DATE
NOTE BOOK NO.	SURVEYED		
	PLOTTED		
	TEMPLATE		
	AREAS		
	AREAS CHECKED		

FILE NAME = C:\Projects\safety\174morton\Copy of SECTION A	USER NAME = bruaebm	DESIGNED -	REVISED -
	FINAL XSEC-sheet.dgn	DRAWN -	REVISED -
	PLOT SCALE = 10.3452 ' / IN.	CHECKED -	REVISED -
	PLOT DATE = 3/21/2008	DATE -	REVISED -

STATE OF ILLINOIS
DEPARTMENT OF TRANSPORTATION

Section A

SCALE: | SHEET NO. OF SHEETS | STA. 117+00.00 TO STA. 117+00.00

F.A.I RTE.	SECTION	COUNTY	TOTAL SHEETS	SHEET NO.
74	(90-15)J	TAZEWELL	192	120
		CONTRACT NO. 68724		

FED. ROAD DIST. NO. | ILLINOIS | FED. AID PROJECT

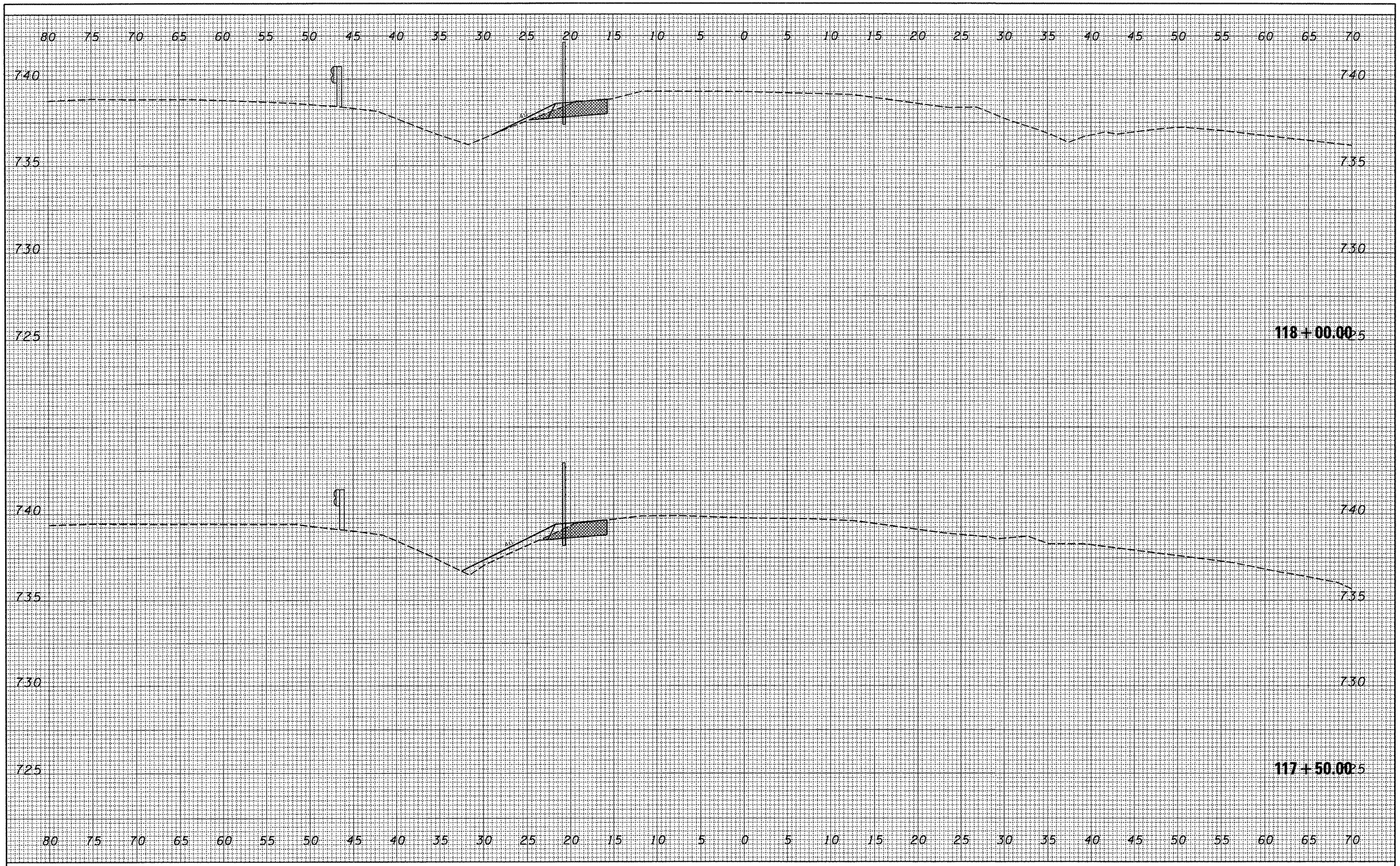

FINAL SURVEY	BY	DATE
SURVEYED		
PLOTTED		
TOPOGRAPHY		
NOTE BOOK		
AREAS		
NO. AREAS CHECKED		

ORIGINAL SURVEY	BY	DATE
SURVEYED		
PLOTTED		
TOPOGRAPHY		
NOTE BOOK		
AREAS		
NO. AREAS CHECKED		

FILE NAME = C:\Projects\safety\174morton\Copy of SECTION A FINAL XSEC-sheet.dgn	USER NAME = brucebm	DESIGNED -	REVISED -
		DRAWN -	REVISED -
	PLOT SCALE = 10.3452 ' / IN.	CHECKED -	REVISED -
	PLOT DATE = 3/21/2008	DATE -	REVISED -

STATE OF ILLINOIS
DEPARTMENT OF TRANSPORTATION

Section A

SCALE: | SHEET NO. OF SHEETS | STA. 117+50.00 TO STA. 118+00.00

F.A.I RTE.	SECTION	COUNTY	TOTAL SHEETS	SHEET NO.
74	(90-15)J	TAZEWELL	192	121
		CONTRACT NO. 68724		

FED. ROAD DIST. NO. | ILLINOIS | FED. AID PROJECT

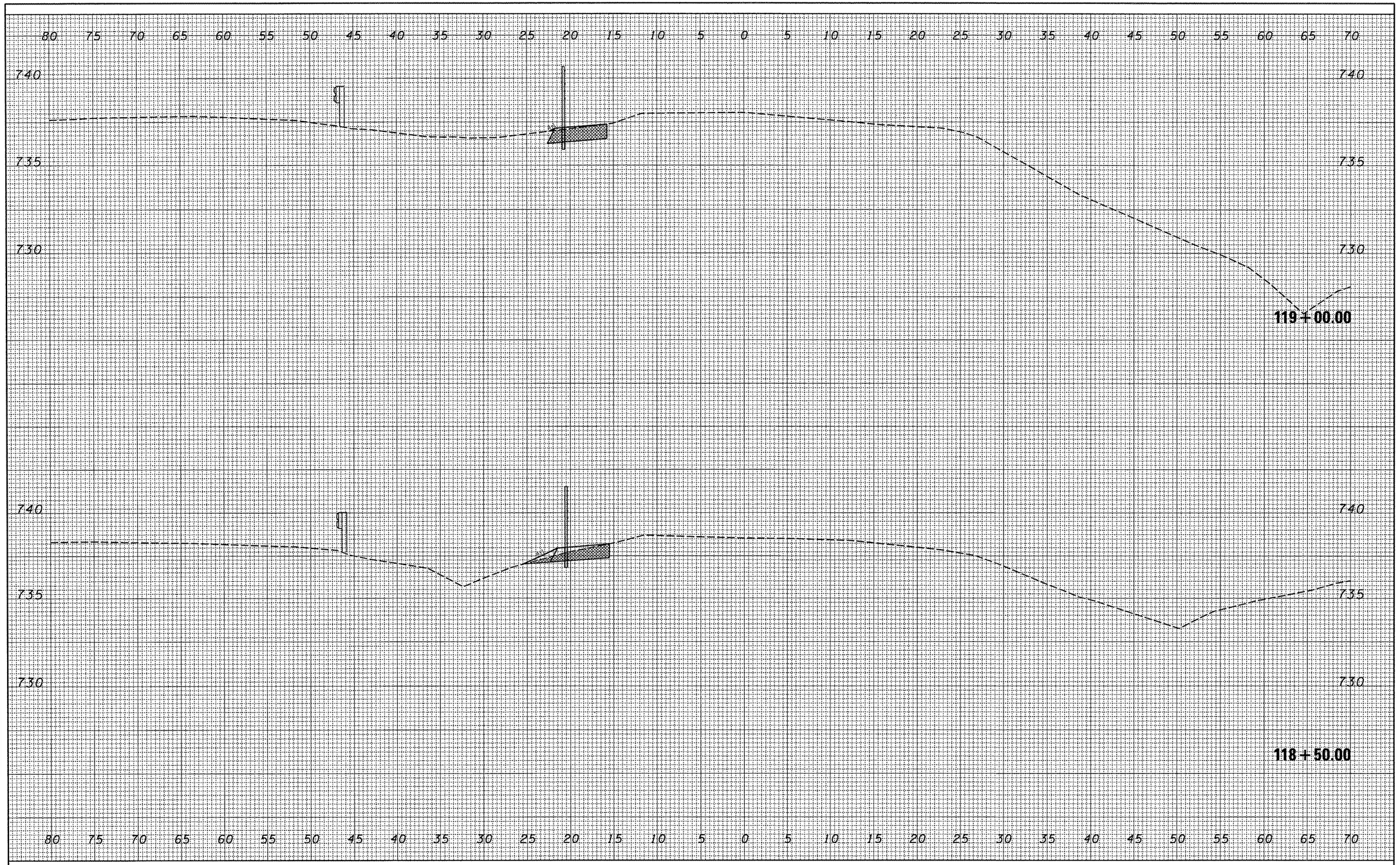

FINAL SURVEY		BY	DATE
NOTE BOOK	SURVEYED		
	PLOTTED		
	TEMPLATE		
	AREAS		
NO.	AREAS CHECKED		

ORIGINAL SURVEY		BY	DATE
NOTE BOOK	SURVEYED		
	PLOTTED		
	TEMPLATE		
	AREAS		
NO.	AREAS CHECKED		

FILE NAME = C:\Projects\safety\174morton\Copy of SECTION A	USER NAME = brucebm	DESIGNED -	REVISED -
	FINAL XSEC-sheet.dgn	DRAWN -	REVISED -
	PLOT SCALE = 10.3452 ' / IN.	CHECKED -	REVISED -
	PLOT DATE = 3/21/2008	DATE -	REVISED -

STATE OF ILLINOIS
DEPARTMENT OF TRANSPORTATION

Section A

SCALE: | SHEET NO. OF SHEETS | STA. 118+50.00 TO STA. 119+00.00

F.A.I RTE.	SECTION	COUNTY	TOTAL SHEETS	SHEET NO.
74	(90-15)J	TAZEWELL	192	122

CONTRACT NO. 68724

FED. ROAD DIST. NO. | ILLINOIS | FED. AID PROJECT

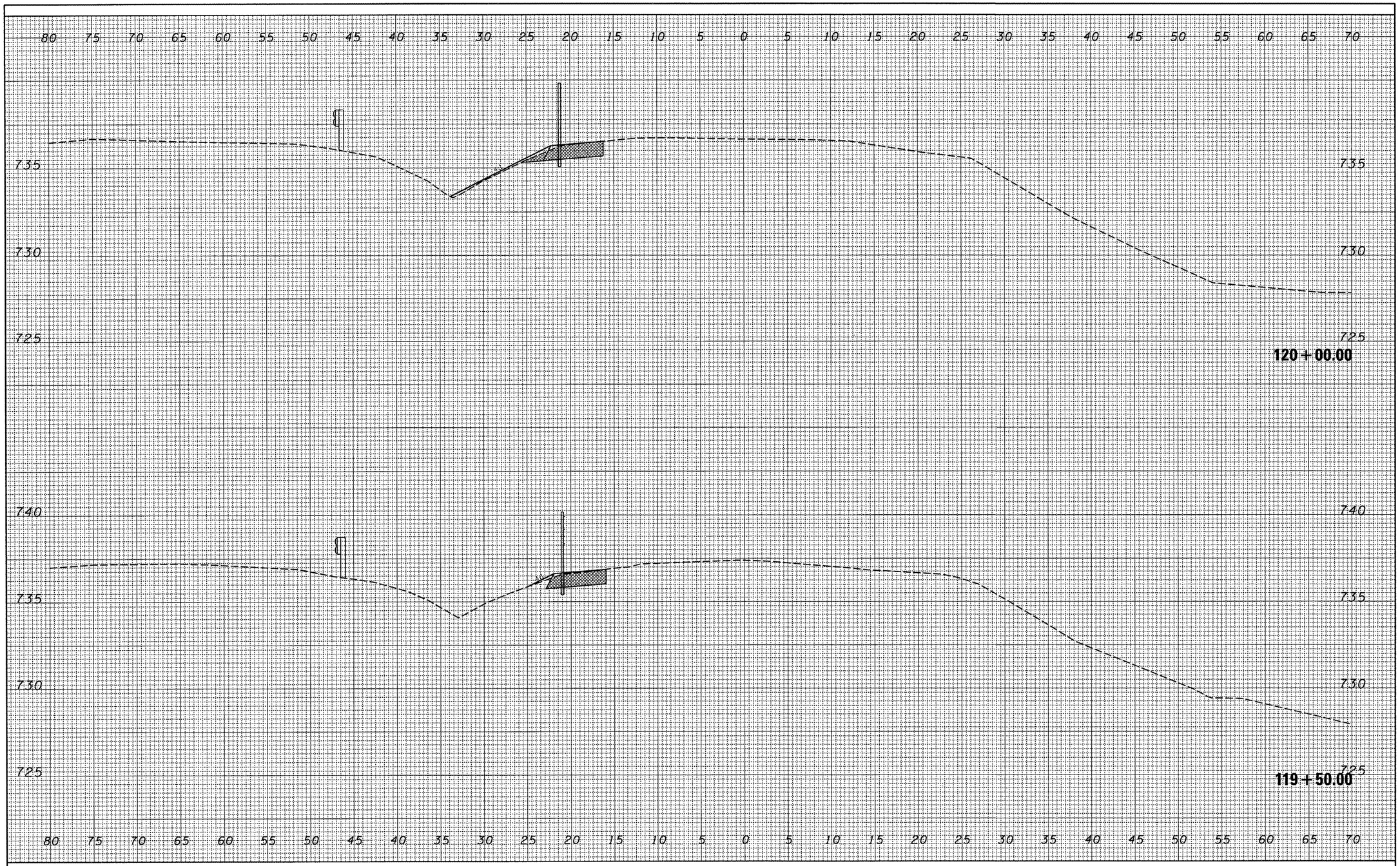

FINAL SURVEY		BY	DATE
NOTE BOOK	SURVEYED		
	PLOTTED		
	TEMPLATE		
	AREAS		
NO.	AREAS CHECKED		

ORIGINAL SURVEY		BY	DATE
NOTE BOOK	SURVEYED		
	PLOTTED		
	TEMPLATE		
	AREAS		
NO.	AREAS CHECKED		

FILE NAME = C:\Projects\safety\174morton\Copy of SECTION A	USER NAME = brucebm	DESIGNED -	REVISED -
	FINAL XSEC-sheet.dgn	DRAWN -	REVISED -
	PLOT SCALE = 10.3452 ' / IN.	CHECKED -	REVISED -
	PLOT DATE = 3/21/2008	DATE -	REVISED -

STATE OF ILLINOIS
DEPARTMENT OF TRANSPORTATION

Section A

SCALE: | SHEET NO. OF SHEETS | STA. 119+50.00 TO STA. 120+00.00

F.A.I RTE.	SECTION	COUNTY	TOTAL SHEETS	SHEET NO.
74	(90-15)J	TAZEWELL	192	123

CONTRACT NO. 68724

FED. ROAD DIST. NO. | ILLINOIS | FED. AID PROJECT

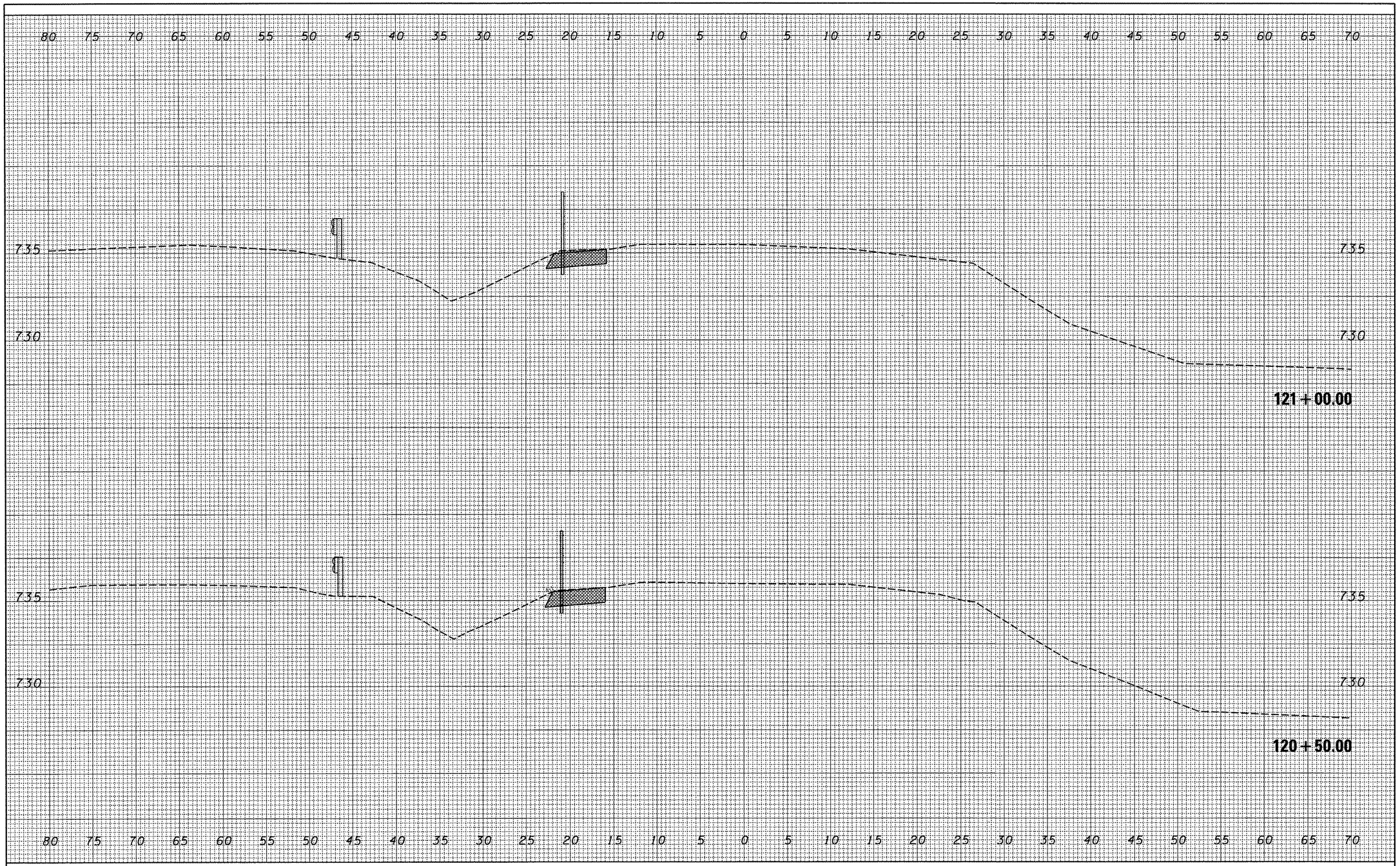

FINAL SURVEY	BY	DATE
SURVEYED		
PLOTTED		
TEMPLATE		
AREAS		
AREAS CHECKED		
NOTE BOOK NO.		

ORIGINAL SURVEY	BY	DATE
SURVEYED		
PLOTTED		
TEMPLATE		
AREAS		
AREAS CHECKED		
NOTE BOOK NO.		

FILE NAME = C:\Projects\safety\174morton\Copy of SECTION A	USER NAME = brucebm	DESIGNED -	REVISED -
	FINAL XSEC-sheet.dgn	DRAWN -	REVISED -
	PLOT SCALE = 10.3452 ' / IN.	CHECKED -	REVISED -
	PLOT DATE = 3/21/2008	DATE -	REVISED -

STATE OF ILLINOIS
DEPARTMENT OF TRANSPORTATION

Section A

SCALE: | SHEET NO. OF SHEETS | STA. 120+50.00 TO STA. 121+00.00

F.A.I RTE.	SECTION	COUNTY	TOTAL SHEETS	SHEET NO.
74	(90-15)J	TAZEWELL	192	124
		CONTRACT NO. 68724		

FED. ROAD DIST. NO. | ILLINOIS | FED. AID PROJECT

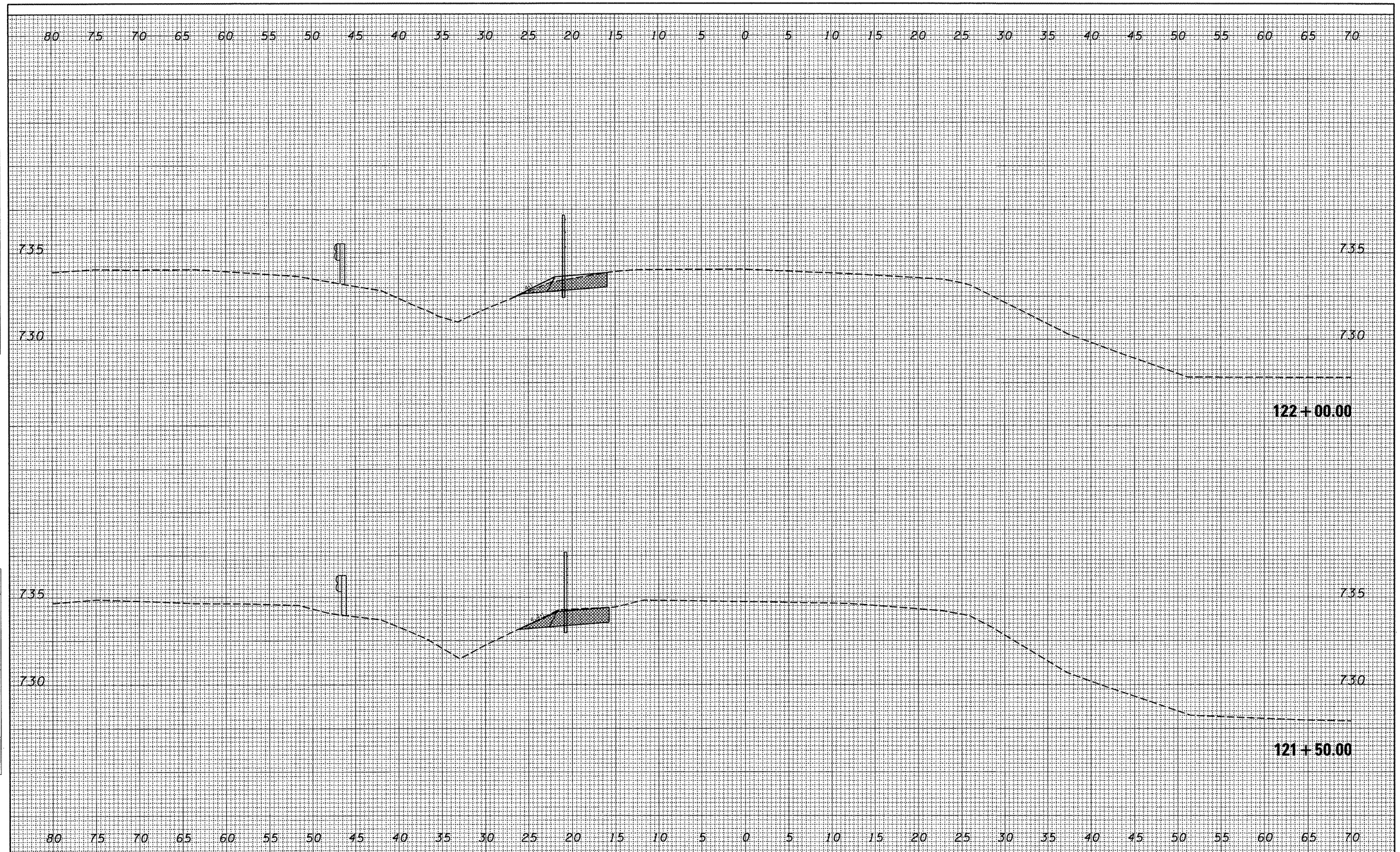

FINAL SURVEY	BY	DATE
SURVEYED		
PLOTTED		
TEMPLATE		
AREAS		
AREAS CHECKED		
NOTE BOOK NO.		

ORIGINAL SURVEY	BY	DATE
SURVEYED		
PLOTTED		
TEMPLATE		
AREAS		
AREAS CHECKED		
NOTE BOOK NO.		

FILE NAME = C:\Projects\safety\174morton\Copy of SECTION A	USER NAME = brucebm	DESIGNED -	REVISED -
	FINAL XSEC-sheet.dgn	DRAWN -	REVISED -
	PLOT SCALE = 10.3452 ' / IN.	CHECKED -	REVISED -
	PLOT DATE = 3/21/2008	DATE -	REVISED -

STATE OF ILLINOIS
DEPARTMENT OF TRANSPORTATION

Section A

SCALE: | SHEET NO. OF SHEETS | STA. 121+50.00 TO STA. 122+00.00

F.A.I RTE.	SECTION	COUNTY	TOTAL SHEETS	SHEET NO.
74	(90-15)J	TAZEWELL	192	125
		CONTRACT NO. 68724		

FED. ROAD DIST. NO. | ILLINOIS | FED. AID PROJECT

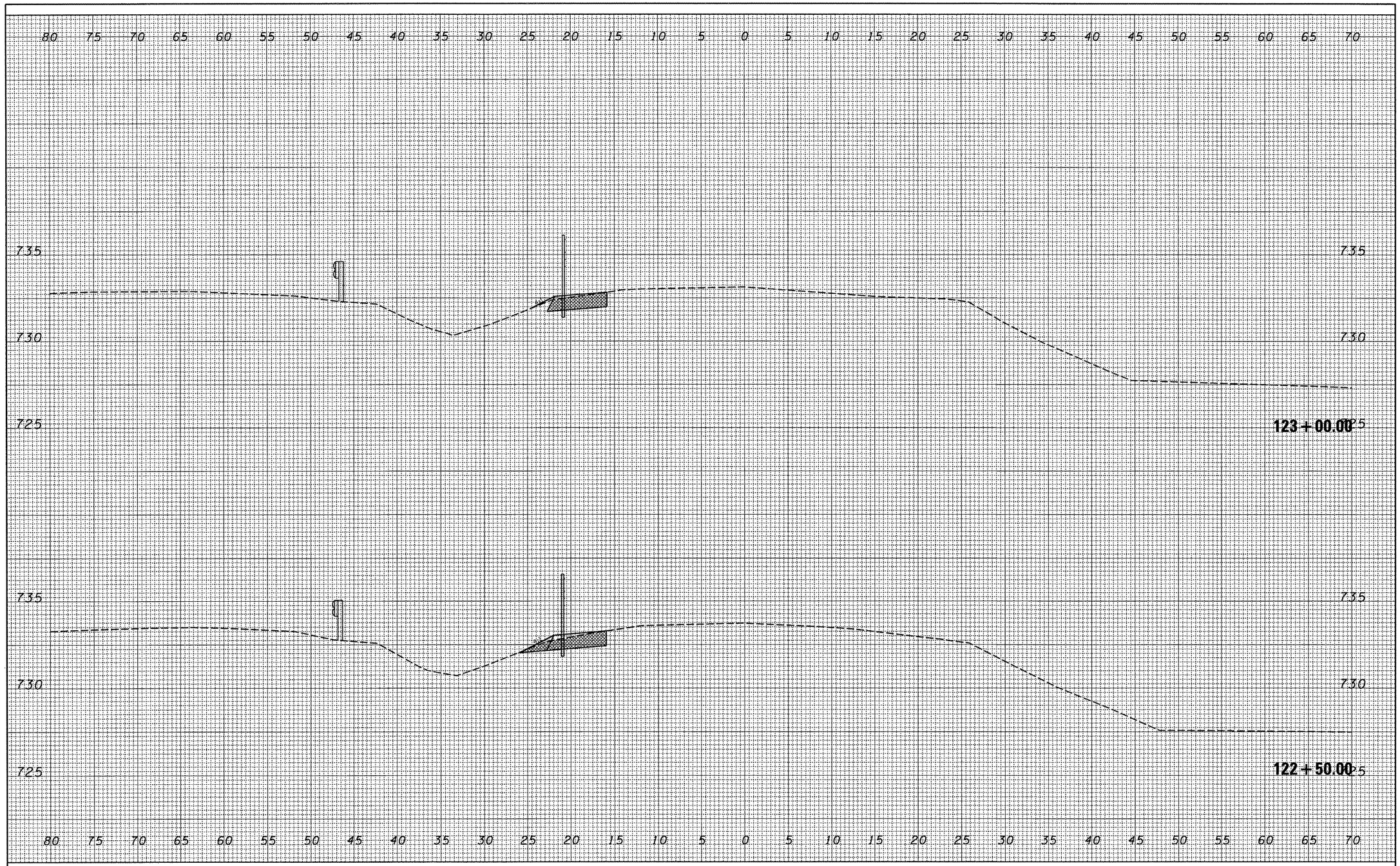

FINAL SURVEY		BY	DATE
NOTE BOOK	SURVEYED		
	PLOTTED		
	TRANSFERRED		
	AREAS		
NO.	AREAS CHECKED		

ORIGINAL SURVEY		BY	DATE
NOTE BOOK	SURVEYED		
	PLOTTED		
	TRANSFERRED		
	AREAS		
NO.	AREAS CHECKED		

FILE NAME = C:\Projects\safety\i74morton\Copy of SECTION A	USER NAME = brucebm	DESIGNED -	REVISED -
	FINAL XSEC-sheet.dgn	DRAWN -	REVISED -
	PLOT SCALE = 10.3452 ' / IN.	CHECKED -	REVISED -
	PLOT DATE = 3/21/2008	DATE -	REVISED -

STATE OF ILLINOIS
DEPARTMENT OF TRANSPORTATION

Section A

SCALE: | SHEET NO. OF SHEETS | STA. 122+50.00 TO STA. 123+00.00

F.A.I RTE.	SECTION	COUNTY	TOTAL SHEETS	SHEET NO.
74	(90-15)J	TAZEWELL	192	126
		CONTRACT NO. 68724		

FED. ROAD DIST. NO. | ILLINOIS | FED. AID PROJECT

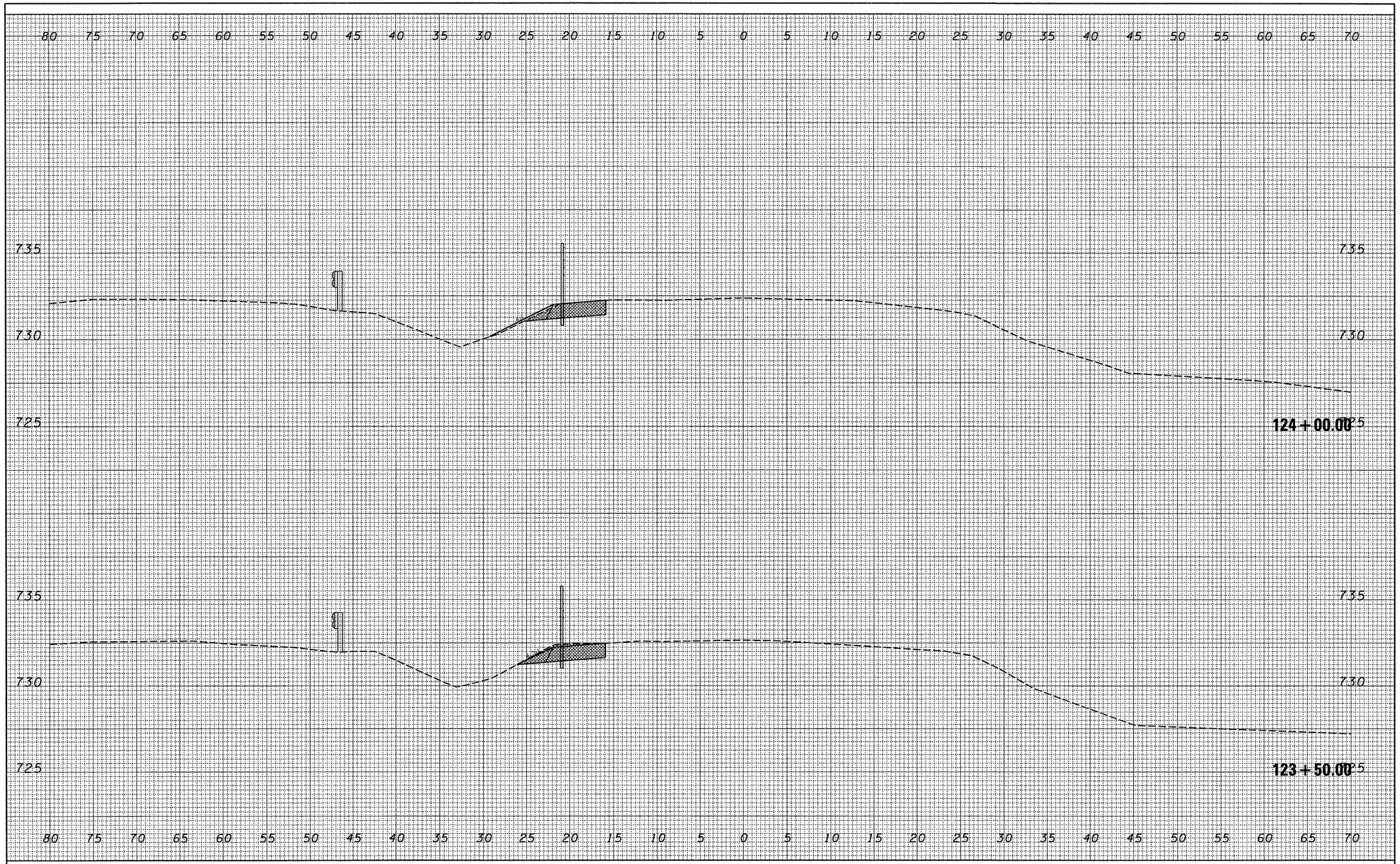

FINAL SURVEY		BY	DATE
NOTE BOOK NO.	SURVEYED		
	PLOTTED		
	TEMPLATE		
	AREAS		
	AREAS CHECKED		

ORIGINAL SURVEY		BY	DATE
NOTE BOOK NO.	SURVEYED		
	PLOTTED		
	TEMPLATE		
	AREAS		
	AREAS CHECKED		

FILE NAME = C:\Projects\safety\i74morton\Copy of SECTION A	USER NAME = brucebm	DESIGNED -	REVISED -
	FINAL XSEC-sheet.dgn	DRAWN -	REVISED -
	PLOT SCALE = 10.3452 ' / IN.	CHECKED -	REVISED -
	PLOT DATE = 3/21/2008	DATE -	REVISED -

STATE OF ILLINOIS
DEPARTMENT OF TRANSPORTATION

Section A

SCALE: | SHEET NO. OF SHEETS | STA. 123+50.00 TO STA. 124+00.00

F.A.I RTE.	SECTION	COUNTY	TOTAL SHEETS	SHEET NO.
74	(90-15)J	TAZEWELL	192	127

CONTRACT NO. 68724

FED. ROAD DIST. NO. | ILLINOIS | FED. AID PROJECT

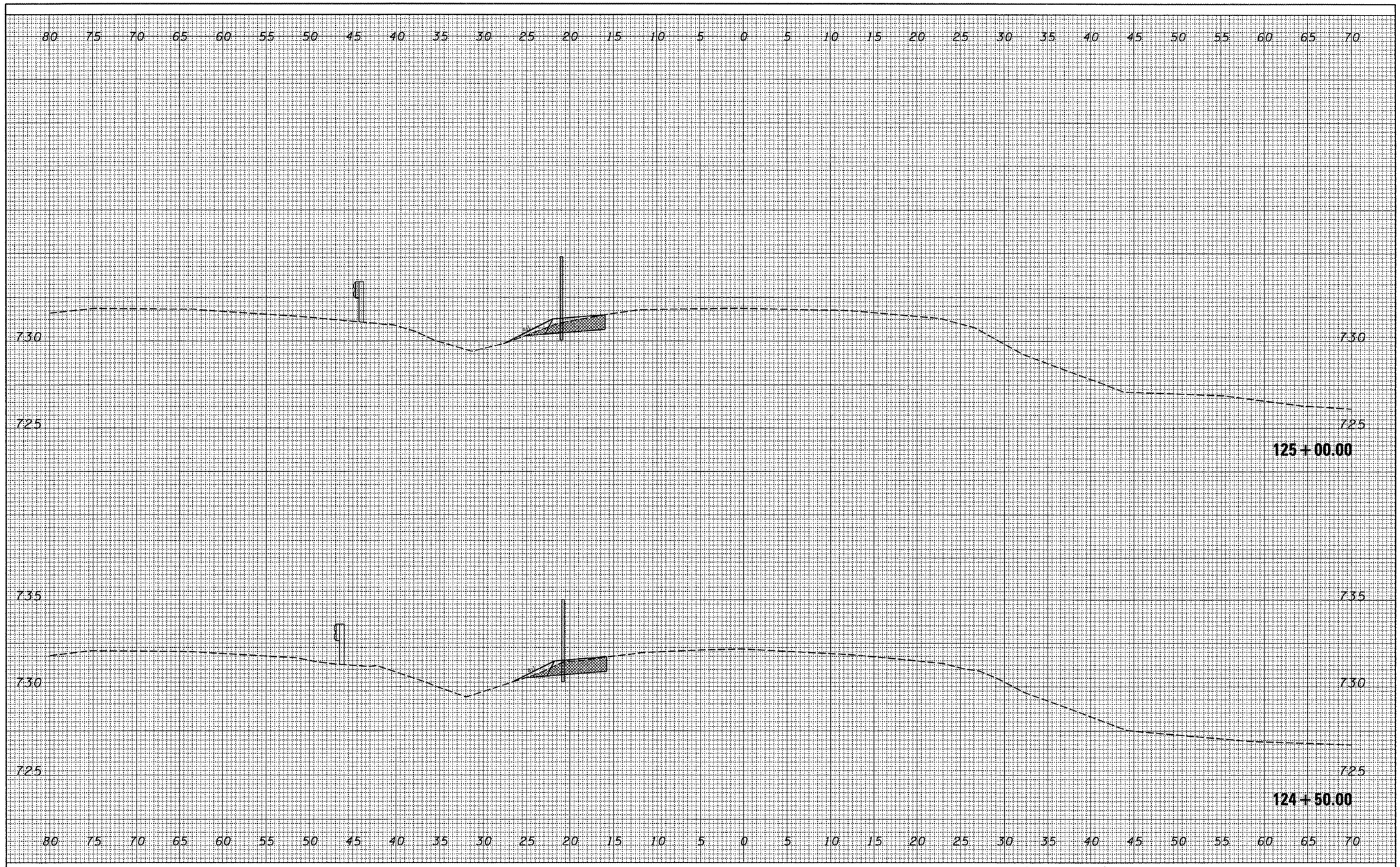

FINAL SURVEY		BY	DATE
	SURVEYED		
	PLOTTED		
NOTE BOOK	TEMPLATE		
	AREAS		
NO.	AREAS CHECKED		

ORIGINAL SURVEY		BY	DATE
	SURVEYED		
	PLOTTED		
NOTE BOOK	TEMPLATE		
	AREAS		
NO.	AREAS CHECKED		

FILE NAME = C:\Projects\safety\s74morton\Copy of SECTION A	USER NAME = brucebm	DESIGNED -	REVISED -
	FINAL XSEC-sheet.dgn	DRAWN -	REVISED -
	PLOT SCALE = 10.3452 ' / IN.	CHECKED -	REVISED -
	PLOT DATE = 3/21/2008	DATE -	REVISED -

STATE OF ILLINOIS
DEPARTMENT OF TRANSPORTATION

Section A

SCALE: | SHEET NO. OF SHEETS | STA. 124+50.00 TO STA. 125+00.00

F.A.I RTE.	SECTION	COUNTY	TOTAL SHEETS	SHEET NO.
74	(90-15)J	TAZEWELL	192	128
		CONTRACT NO. 68724		
FED. ROAD DIST. NO.	ILLINOIS	FED. AID PROJECT		

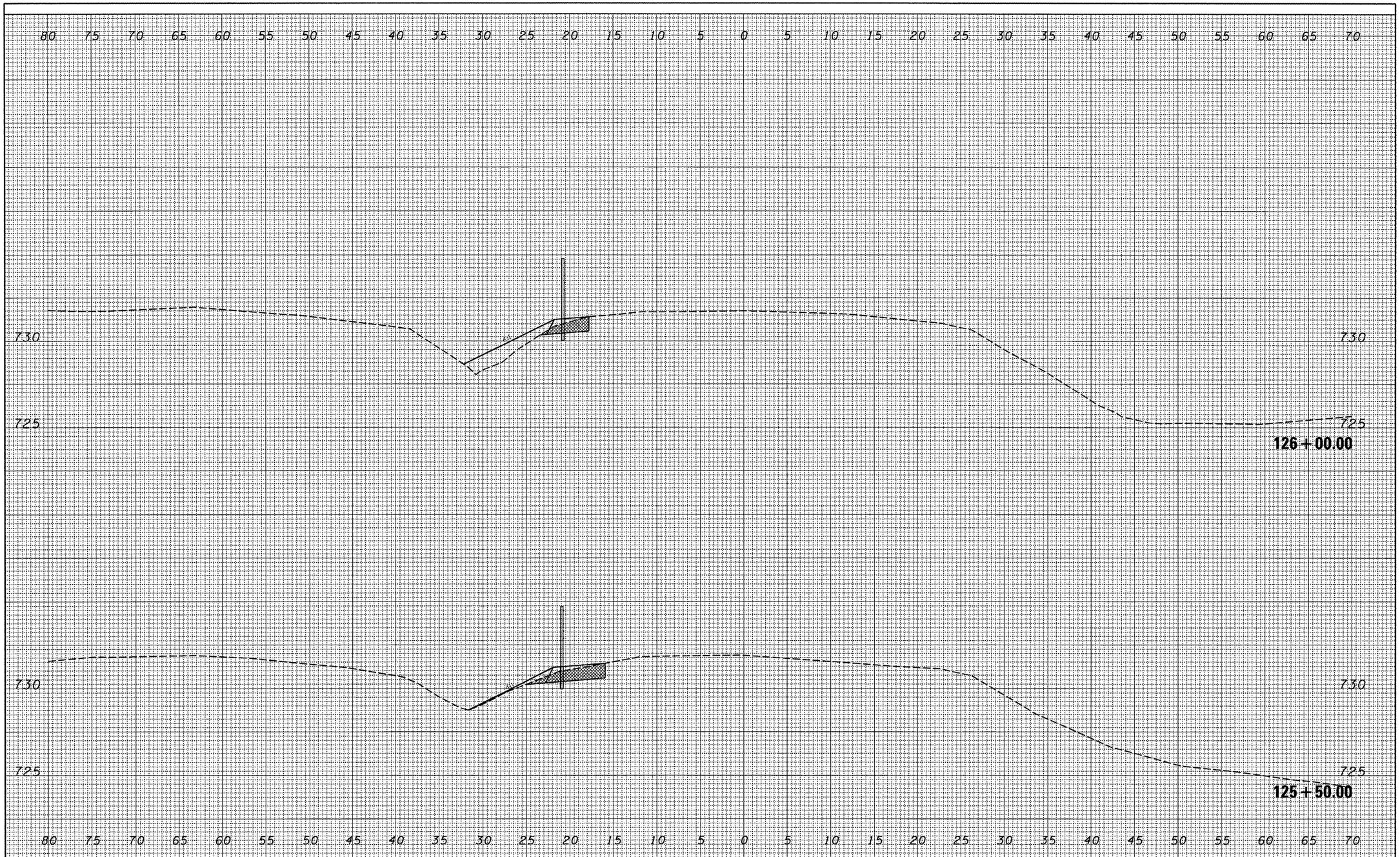

FINAL SURVEY		BY	DATE
NOTE BOOK NO.	SURVEYED		
	PLOTTED		
	TEMPLATE		
	AREAS		
	AREAS CHECKED		

ORIGINAL SURVEY		BY	DATE
NOTE BOOK NO.	SURVEYED		
	PLOTTED		
	TEMPLATE		
	AREAS		
	AREAS CHECKED		

FILE NAME = C:\Projects\safety\i74morton\Copy of SECTION A	USER NAME = brucebm	DESIGNED -	REVISED -
	FINAL XSEC-sheet.dgn	DRAWN -	REVISED -
	PLOT SCALE = 10.3452 ' / IN.	CHECKED -	REVISED -
	PLOT DATE = 3/21/2008	DATE -	REVISED -

STATE OF ILLINOIS
DEPARTMENT OF TRANSPORTATION

Section A

SCALE: | SHEET NO. OF SHEETS | STA. 125+50.00 TO STA. 126+00.00

F.A.I RTE.	SECTION	COUNTY	TOTAL SHEETS	SHEET NO.
74	(90-15)J	TAZEWELL	192	129
		CONTRACT NO. 68724		
FED. ROAD DIST. NO.	ILLINOIS	FED. AID PROJECT		

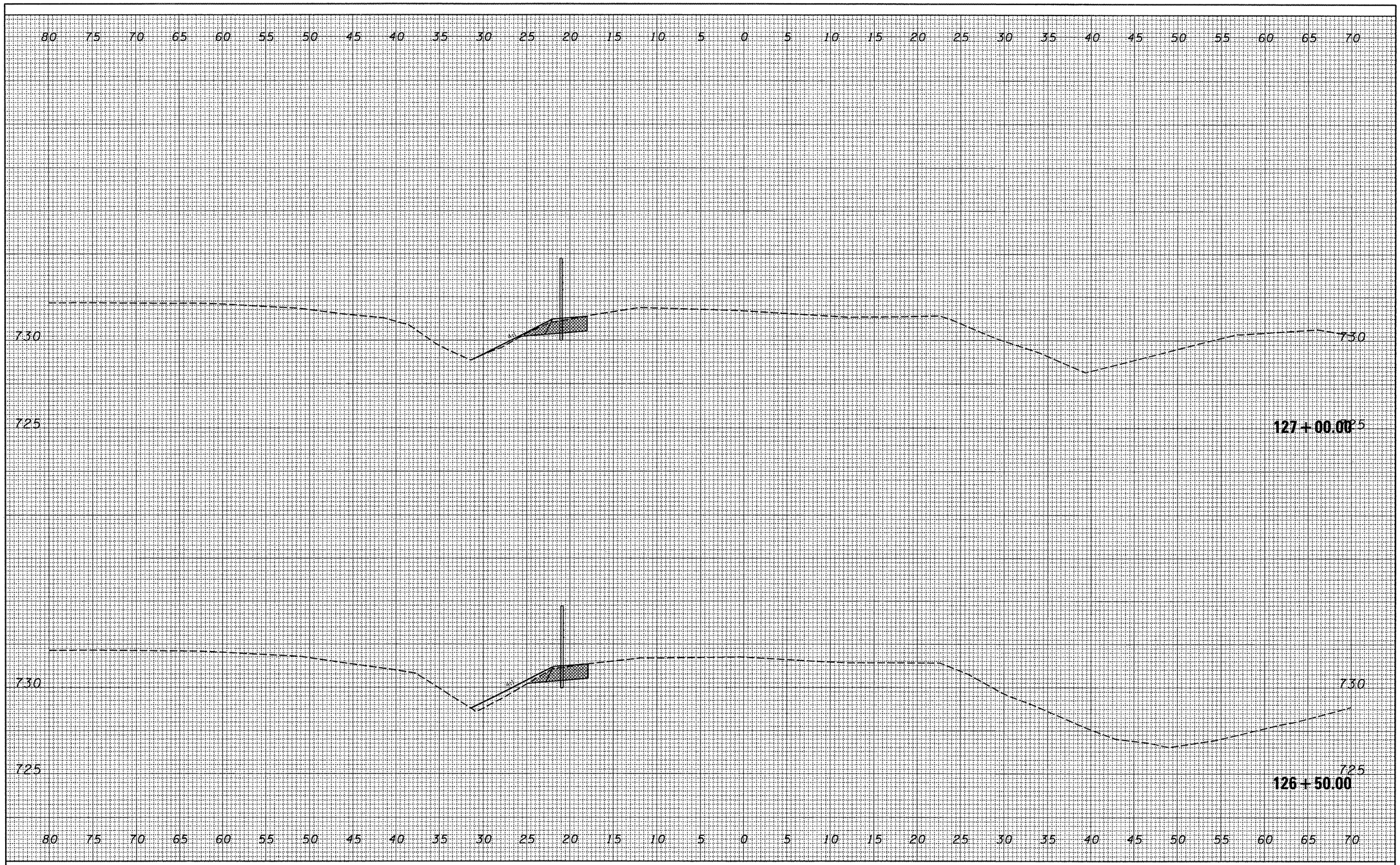

FINAL SURVEY		BY	DATE
NOTE BOOK NO.	SURVEYED		
	PLOTTED		
	TEMPLATE		
	AREAS		
	AREAS CHECKED		

ORIGINAL SURVEY		BY	DATE
NOTE BOOK NO.	SURVEYED		
	PLOTTED		
	TEMPLATE		
	AREAS		
	AREAS CHECKED		

FILE NAME = C:\Projects\safety\174morton\Copy of SECTION A	USER NAME = brucebm	DESIGNED -	REVISED -
	FINAL XSEC-sheet.dgn	DRAWN -	REVISED -
	PLOT SCALE = 10.3452 ' / IN.	CHECKED -	REVISED -
	PLOT DATE = 3/21/2008	DATE -	REVISED -

STATE OF ILLINOIS
DEPARTMENT OF TRANSPORTATION

Section A

SCALE: | SHEET NO. OF SHEETS | STA. 126+50.00 TO STA. 127+00.00

F.A.I RTE.	SECTION	COUNTY	TOTAL SHEETS	SHEET NO.
74	(90-15)J	TAZEWELL	192	130
		CONTRACT NO. 68724		

FED. ROAD DIST. NO. | ILLINOIS | FED. AID PROJECT

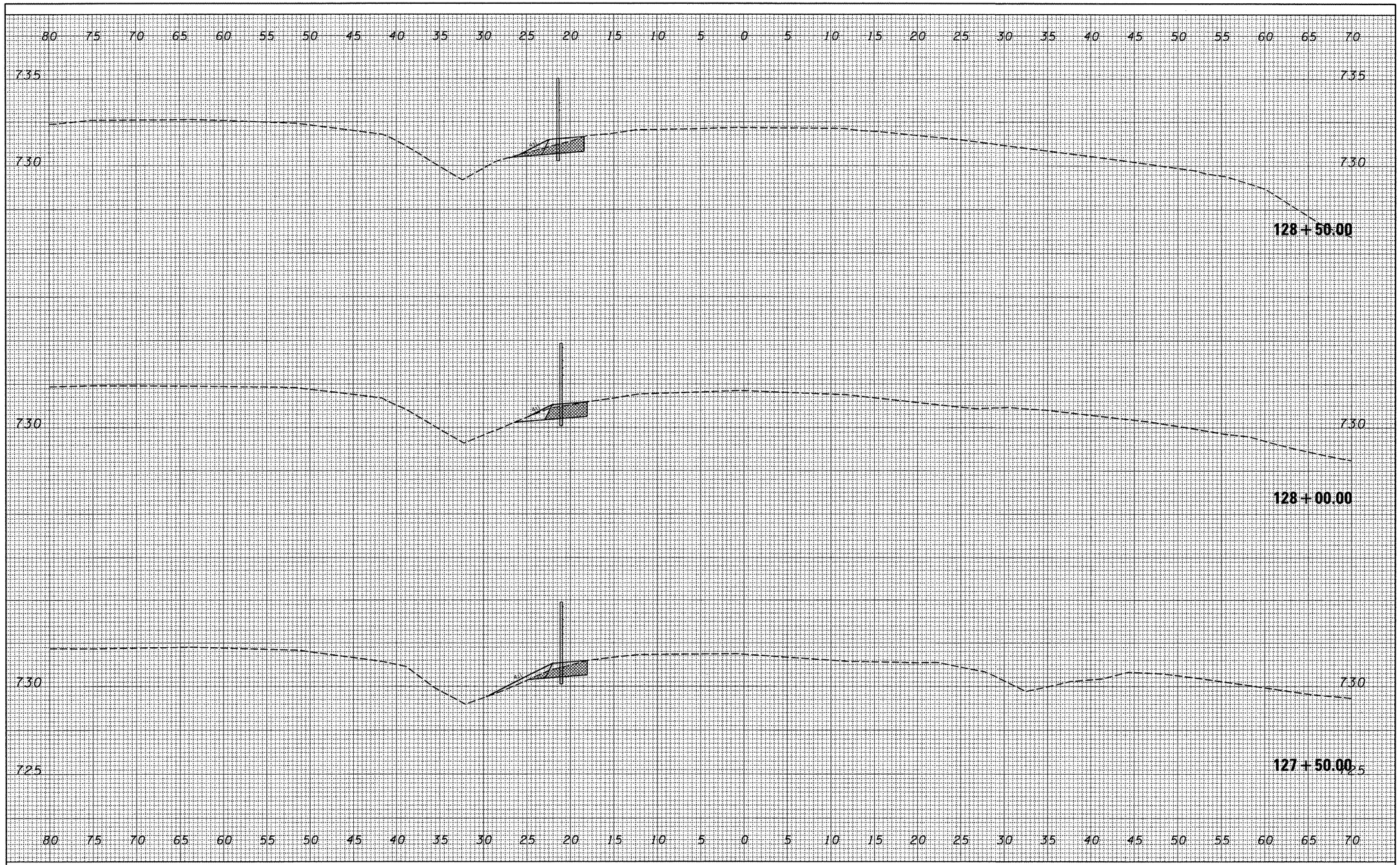

FINAL SURVEY		BY	DATE
NOTE BOOK NO.	SURVEYED		
	PLOTTED		
	TEMPLATE		
	AREAS		
	AREAS CHECKED		

ORIGINAL SURVEY		BY	DATE
NOTE BOOK NO.	SURVEYED		
	PLOTTED		
	TEMPLATE		
	AREAS		
	AREAS CHECKED		

FILE NAME = C:\Projects\safety\174morton\Copy of SECTION A	USER NAME = brucebm	DESIGNED -	REVISED -
	FINAL XSEC-sheet.dgn	DRAWN -	REVISED -
	PLOT SCALE = 10.3452 ' / IN.	CHECKED -	REVISED -
	PLOT DATE = 3/21/2008	DATE -	REVISED -

STATE OF ILLINOIS
DEPARTMENT OF TRANSPORTATION

Section A

SCALE: | SHEET NO. OF SHEETS | STA. 127+50.00 TO STA. 128+50.00

F.A.I RTE.	SECTION	COUNTY	TOTAL SHEETS	SHEET NO.
74	(90-15)J	TAZEWELL	192	131

CONTRACT NO. 68724

FED. ROAD DIST. NO. | ILLINOIS | FED. AID PROJECT

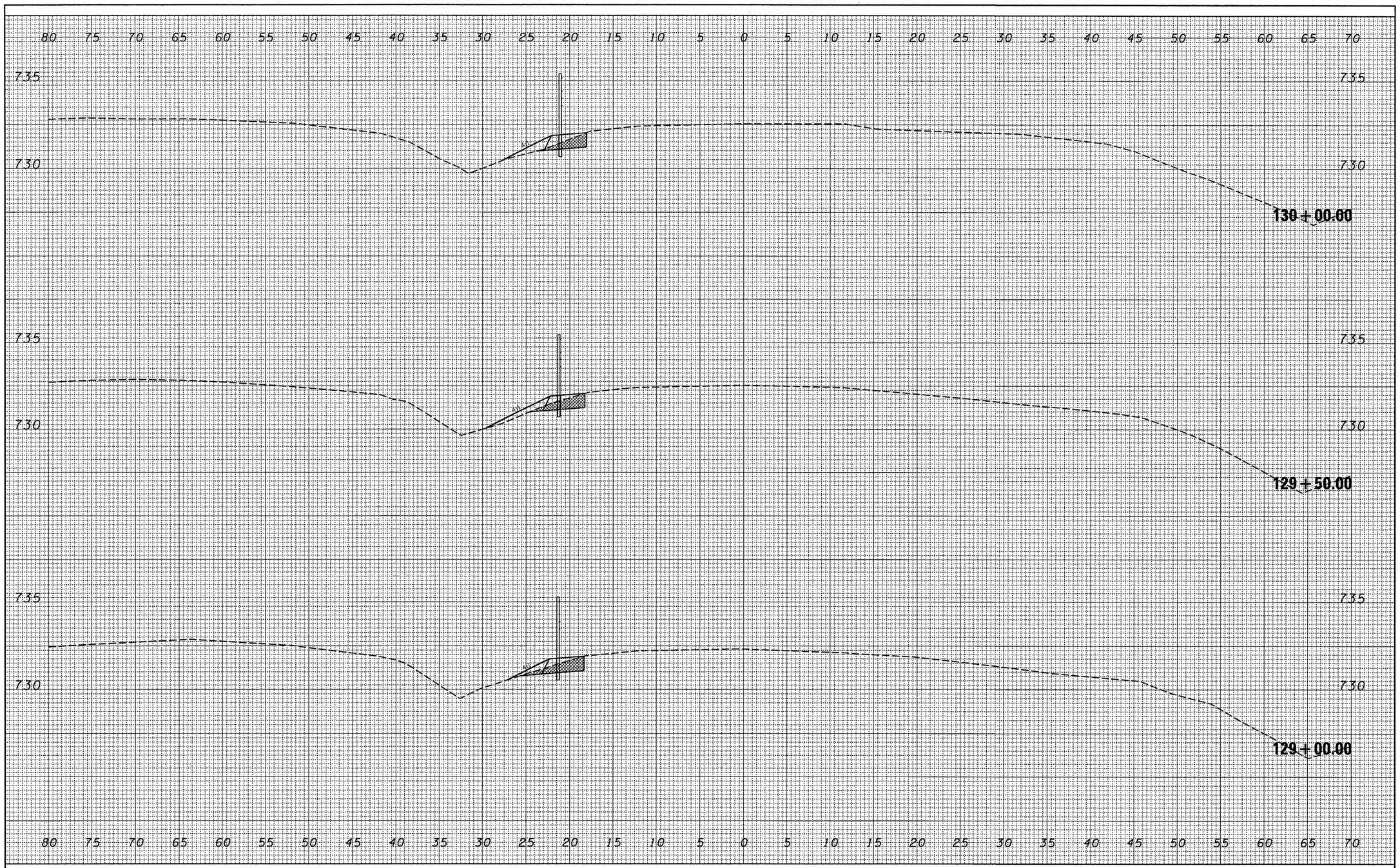

FINAL SURVEY		BY	DATE
NOTE BOOK NO.	SURVEYED		
	PLOTTED		
	TEMPLATE		
	AREAS		
	AREAS CHECKED		

ORIGINAL SURVEY		BY	DATE
NOTE BOOK NO.	SURVEYED		
	PLOTTED		
	TEMPLATE		
	AREAS		
	AREAS CHECKED		

FILE NAME = C:\Projects\safety\i74morton\Copy of SECTION A	USER NAME = brucebm	DESIGNED -	REVISED -
	FINAL XSEC-sheet.dgn	DRAWN -	REVISED -
	PLOT SCALE = 10.3452 ' / IN.	CHECKED -	REVISED -
	PLOT DATE = 3/21/2008	DATE -	REVISED -

STATE OF ILLINOIS
DEPARTMENT OF TRANSPORTATION

Section A

SCALE: | SHEET NO. OF SHEETS | STA. 129+00.00 TO STA. 130+00.00

F.A.I RTE.	SECTION	COUNTY	TOTAL SHEETS	SHEET NO.
74	(90-15)J	TAZEWELL	192	132
		CONTRACT NO. 68724		

FED. ROAD DIST. NO. | ILLINOIS | FED. AID PROJECT

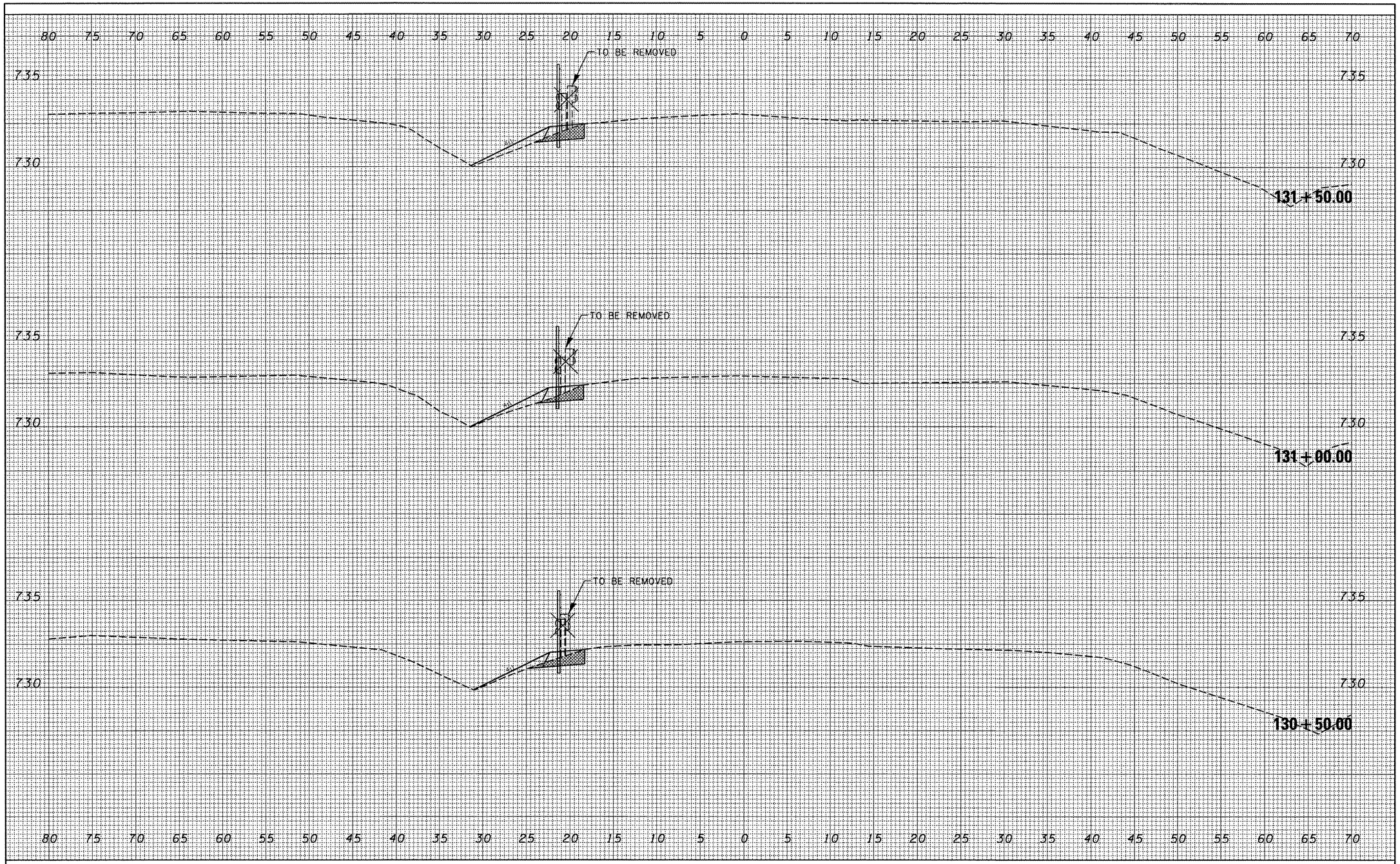

FINAL SURVEY		BY	DATE
NOTE BOOK NO.	SURVEYED		
	PLOTTED		
	TEMPLATE		
	AREAS		
	AREAS CHECKED		

ORIGINAL SURVEY		BY	DATE
NOTE BOOK NO.	SURVEYED		
	PLOTTED		
	TEMPLATE		
	AREAS		
	AREAS CHECKED		

FILE NAME = C:\Projects\safety\i74marton\Copy of SECTION A	USER NAME = brucebm	DESIGNED -	REVISED -
	FINAL XSEC-sheet.dgn	DRAWN -	REVISED -
	PLOT SCALE = 10.3452 ' / IN.	CHECKED -	REVISED -
	PLOT DATE = 3/21/2008	DATE -	REVISED -

STATE OF ILLINOIS
DEPARTMENT OF TRANSPORTATION

Section A

SCALE: | SHEET NO. OF SHEETS | STA. 130+50.00 TO STA. 131+50.00

F.A.I RTE.	SECTION	COUNTY	TOTAL SHEETS	SHEET NO.
74	(90-15)J	TAZEWELL	192	133

CONTRACT NO. 68724

FED. ROAD DIST. NO. | ILLINOIS | FED. AID PROJECT

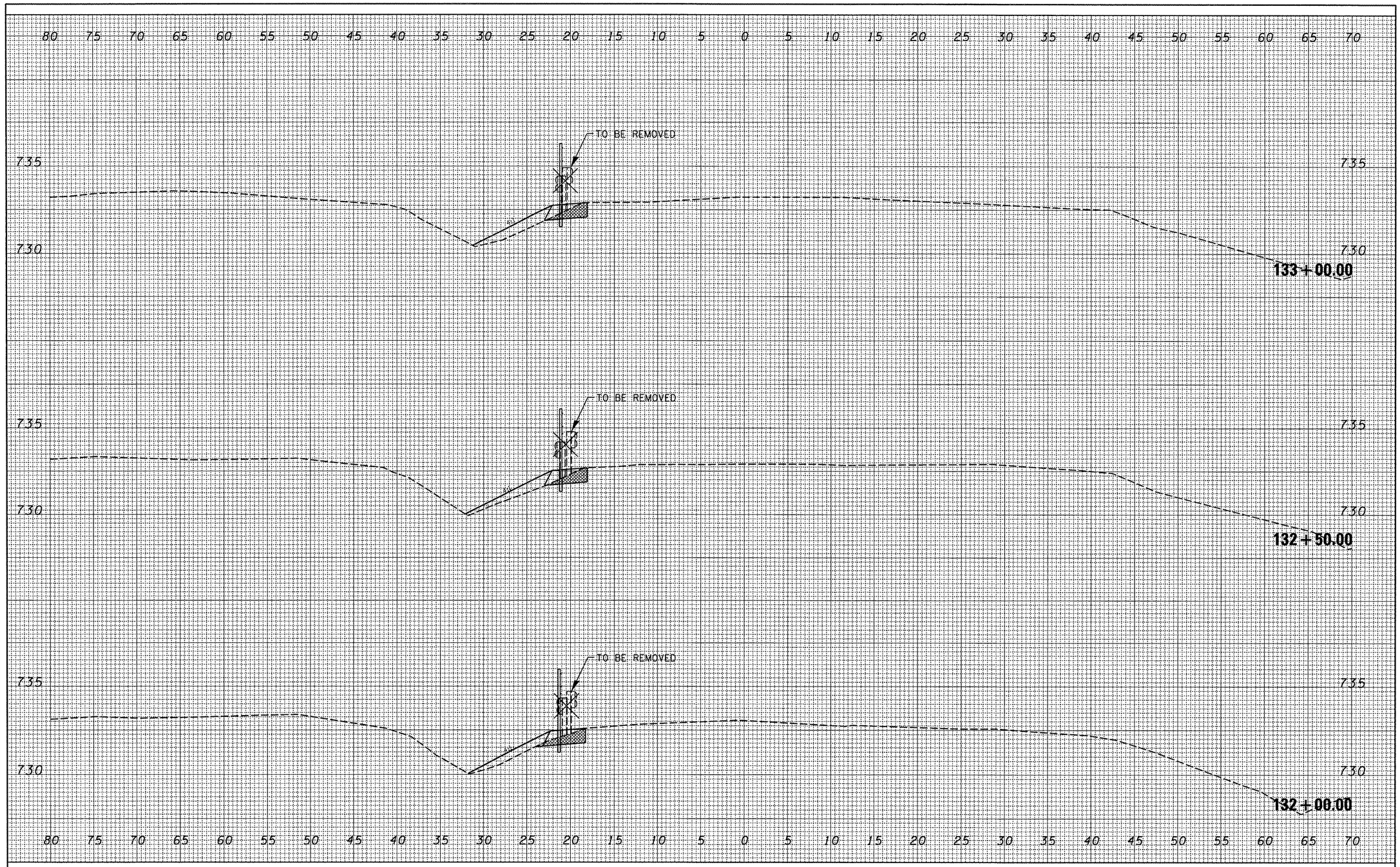

FINAL SURVEY		BY	DATE
	SURVEYED		
	PLOTTED		
NOTE BOOK	TEMPLATE		
	AREAS		
NO.	AREAS CHECKED		

ORIGINAL SURVEY		BY	DATE
	SURVEYED		
	PLOTTED		
NOTE BOOK	TEMPLATE		
	AREAS		
NO.	AREAS CHECKED		

FILE NAME = C:\Projects\safety\174morton\Copy of SECTION A	USER NAME = brucebm	DESIGNED -	REVISED -
	FINAL XSEC-sheet.dgn	DRAWN -	REVISED -
	PLOT SCALE = 10.3452 ' / IN.	CHECKED -	REVISED -
	PLOT DATE = 3/21/2008	DATE -	REVISED -

STATE OF ILLINOIS
DEPARTMENT OF TRANSPORTATION

Section A

SCALE: | SHEET NO. OF SHEETS | STA. 132+00.00 TO STA. 133+00.00

F.A.I RTE.	SECTION	COUNTY	TOTAL SHEETS	SHEET NO.
74	(90-15)J	TAZEWELL	192	134
		CONTRACT NO. 68724		

FED. ROAD DIST. NO. | ILLINOIS | FED. AID PROJECT

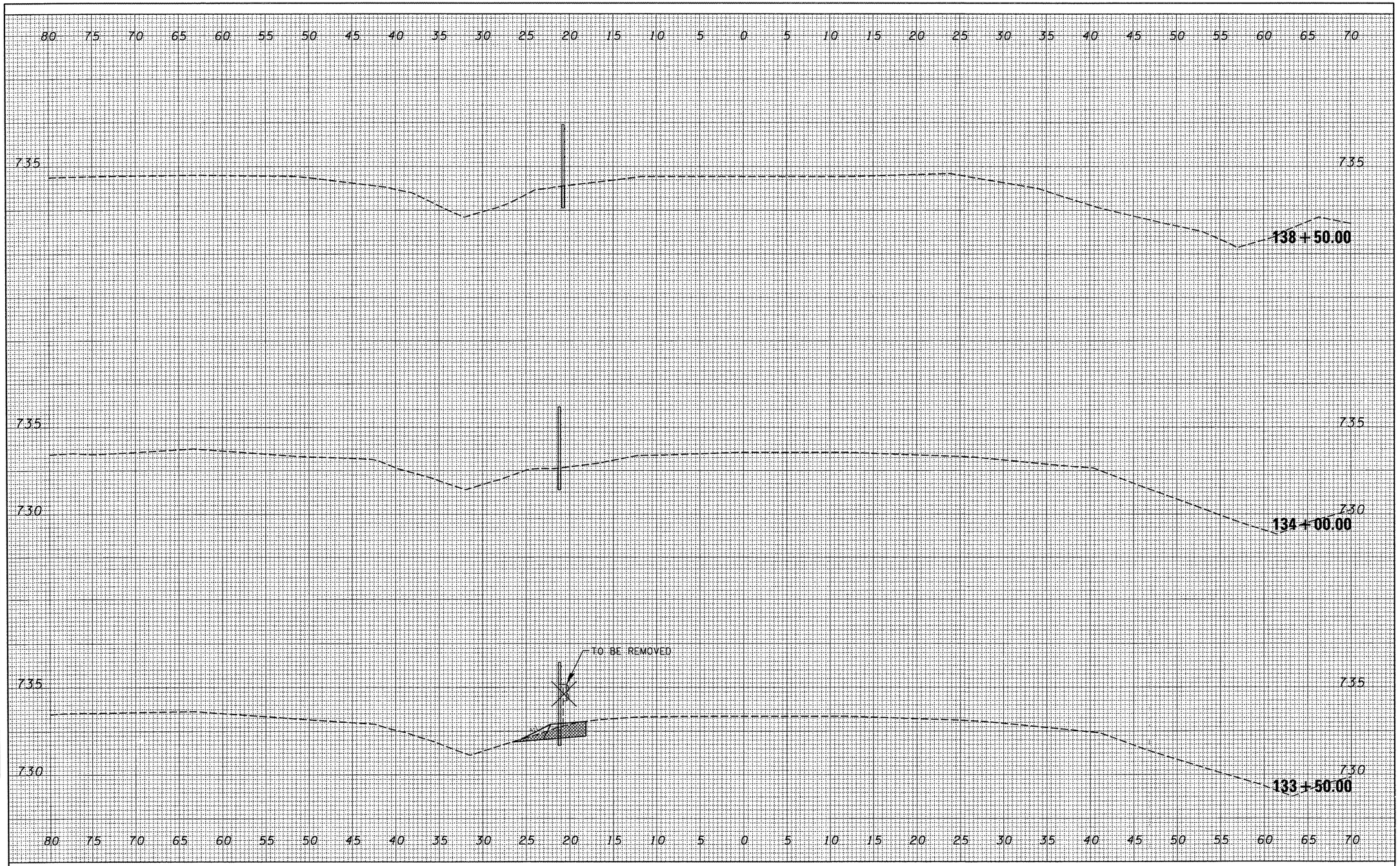

FINAL SURVEY		BY	DATE
	SURVEYED		
	PLOTTED		
	TEMPLATE		
NOTE BOOK	AREAS		
NO.	AREAS CHECKED		

ORIGINAL SURVEY		BY	DATE
	SURVEYED		
	PLOTTED		
	TEMPLATE		
NOTE BOOK	AREAS		
NO.	AREAS CHECKED		

FILE NAME = C:\Projects\safety\t74morton\Copy of SECTION A	USER NAME = brucebm	DESIGNED -	REVISED -
	FINAL XSEC-sheet.dgn	DRAWN -	REVISED -
	PLOT SCALE = 10.3452 ' / IN.	CHECKED -	REVISED -
	PLOT DATE = 3/21/2008	DATE -	REVISED -

STATE OF ILLINOIS
DEPARTMENT OF TRANSPORTATION

Section A

SCALE: | SHEET NO. OF SHEETS | STA. 133+50.00 TO STA. 138+50.00

F.A.I RTE.	SECTION	COUNTY	TOTAL SHEETS	SHEET NO.
74	(90-15)J	TAZEWELL	192	135
		CONTRACT NO. 68724		

FED. ROAD DIST. NO. | ILLINOIS | FED. AID PROJECT

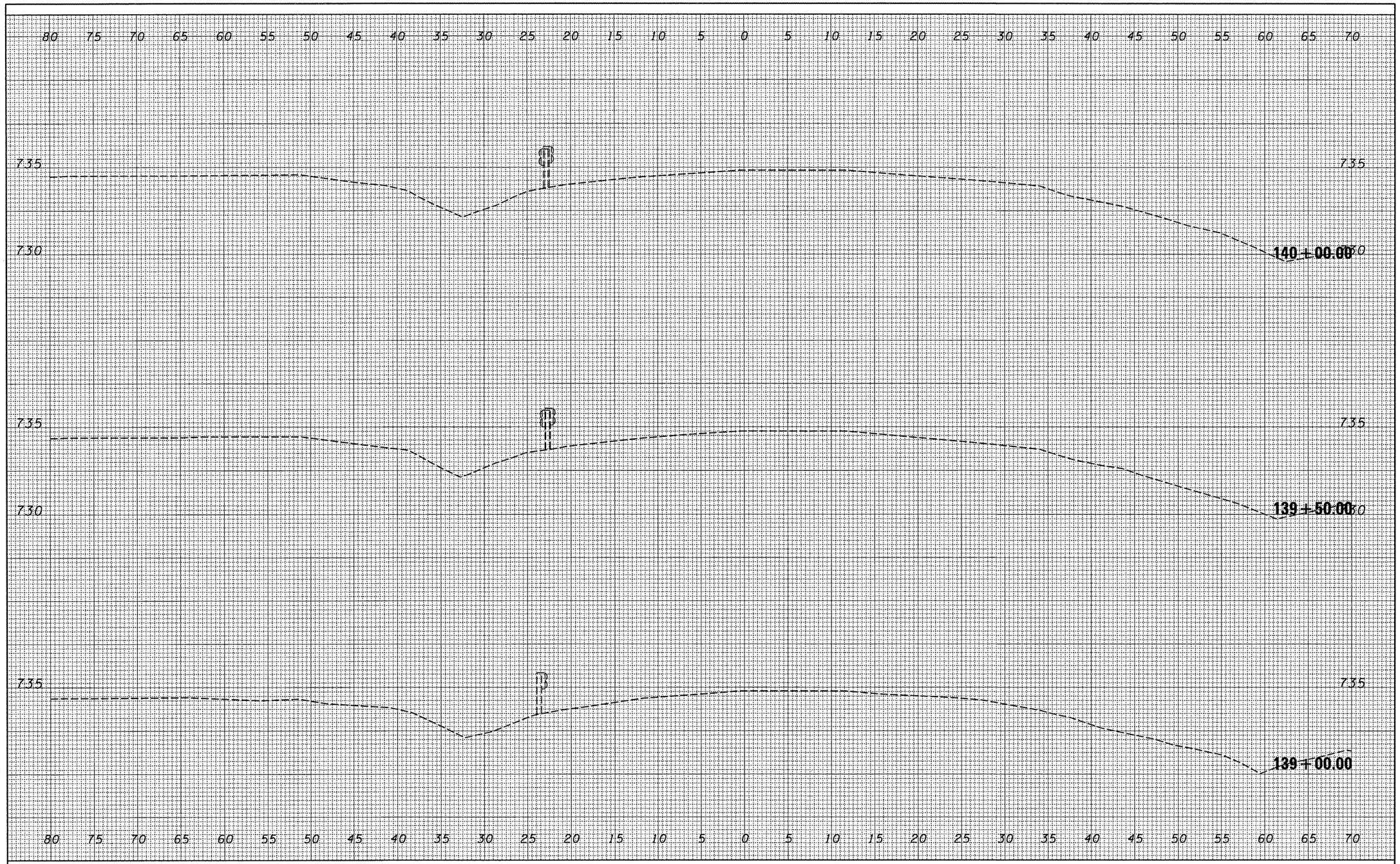

FINAL SURVEY		BY	DATE
NOTE BOOK NO.	SURVEYED		
	PLOTTED		
	TEMPLATE		
	AREAS		
	AREAS CHECKED		

ORIGINAL SURVEY		BY	DATE
NOTE BOOK NO.	SURVEYED		
	PLOTTED		
	TEMPLATE		
	AREAS		
	AREAS CHECKED		

FILE NAME = C:\Projects\safety\i74morton\Copy of SECTION A	USER NAME = brucebm	DESIGNED -	REVISED -
	FINAL XSEC-sheet.dgn	DRAWN -	REVISED -
	PLOT SCALE = 10.3452 ' / IN.	CHECKED -	REVISED -
	PLOT DATE = 3/21/2008	DATE -	REVISED -

STATE OF ILLINOIS
DEPARTMENT OF TRANSPORTATION

Section A

SCALE: | SHEET NO. OF SHEETS | STA. 139+00.00 TO STA. 140+00.00

F.A.I RTE.	SECTION	COUNTY	TOTAL SHEETS	SHEET NO.
74	(90-15)J	TAZEWELL	192	136

CONTRACT NO. 68724

FED. ROAD DIST. NO. | ILLINOIS | FED. AID PROJECT

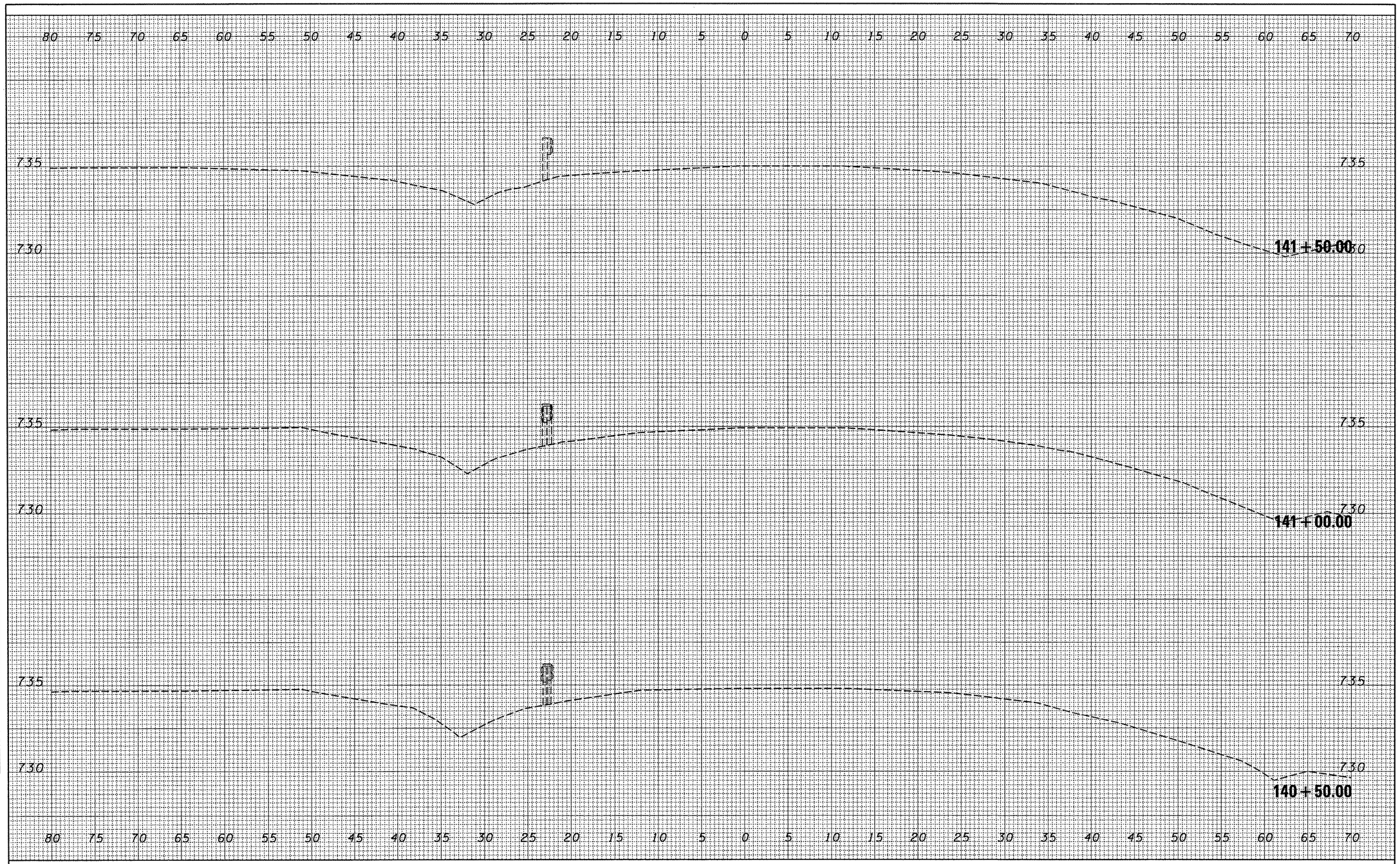

FINAL SURVEY		BY	DATE
NOTE BOOK NO.	SURVEYED		
	PLOTTED		
	TEMPLATE		
	AREAS		
	AREAS CHECKED		

ORIGINAL SURVEY		BY	DATE
NOTE BOOK NO.	SURVEYED		
	PLOTTED		
	TEMPLATE		
	AREAS		
	AREAS CHECKED		

FILE NAME = C:\Projects\safety\i74morton\Copy of SECTION A	USER NAME = brucebm	DESIGNED -	REVISED -
	FINAL XSEC-sheet.dgn	DRAWN -	REVISED -
	PLOT SCALE = 10.3452 ' / IN.	CHECKED -	REVISED -
	PLOT DATE = 3/21/2008	DATE -	REVISED -

STATE OF ILLINOIS
DEPARTMENT OF TRANSPORTATION

Section A

SCALE: | SHEET NO. OF SHEETS | STA. 140+50.00 TO STA. 141+50.00

F.A.I RTE.	SECTION	COUNTY	TOTAL SHEETS	SHEET NO.
74	(90-15)J	TAZEWELL	192	137
		CONTRACT NO. 68724		

FED. ROAD DIST. NO. | ILLINOIS | FED. AID PROJECT

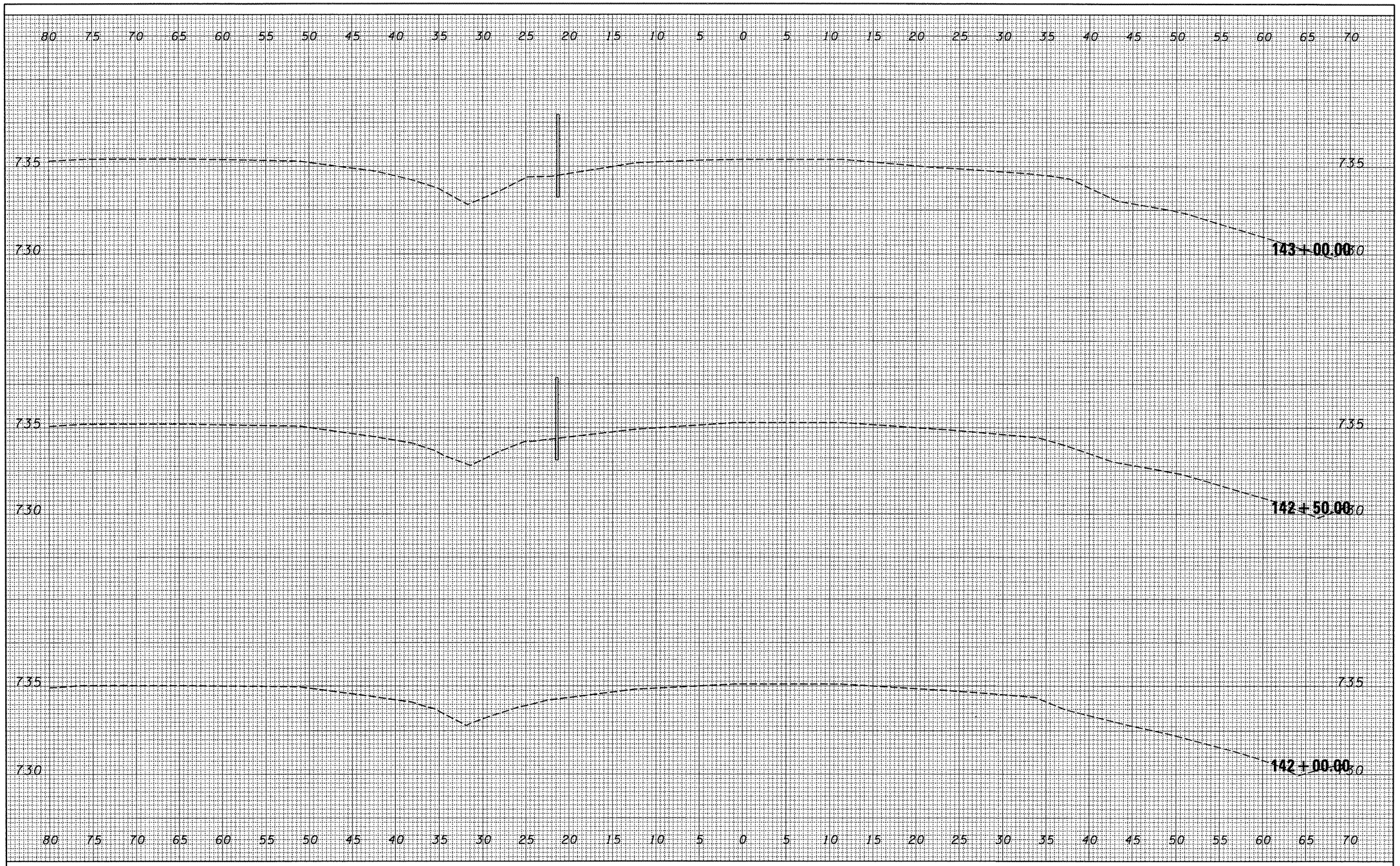

FINAL SURVEY		BY	DATE
	SURVEYED		
	PLOTTED		
NOTE BOOK	TEMPLATE		
	AREAS		
NO.	AREAS CHECKED		

ORIGINAL SURVEY		BY	DATE
	SURVEYED		
	PLOTTED		
NOTE BOOK	TEMPLATE		
	AREAS		
NO.	AREAS CHECKED		

FILE NAME = C:\Projects\safety\74morton\Copy of SECTION A	USER NAME = brucebm	DESIGNED -	REVISED -
	FINAL XSEC-sheet.dgn	DRAWN -	REVISED -
	PLOT SCALE = 10.3452 ' / IN.	CHECKED -	REVISED -
	PLOT DATE = 3/21/2008	DATE -	REVISED -

STATE OF ILLINOIS
DEPARTMENT OF TRANSPORTATION

Section A

SCALE: | SHEET NO. OF SHEETS | STA. 142+00.00 TO STA. 143+00.00

F.A.I RTE.	SECTION	COUNTY	TOTAL SHEETS	SHEET NO.
74	(90-15)J	TAZEWELL	192	138
		CONTRACT NO. 68724		

FED. ROAD DIST. NO. | ILLINOIS | FED. AID PROJECT

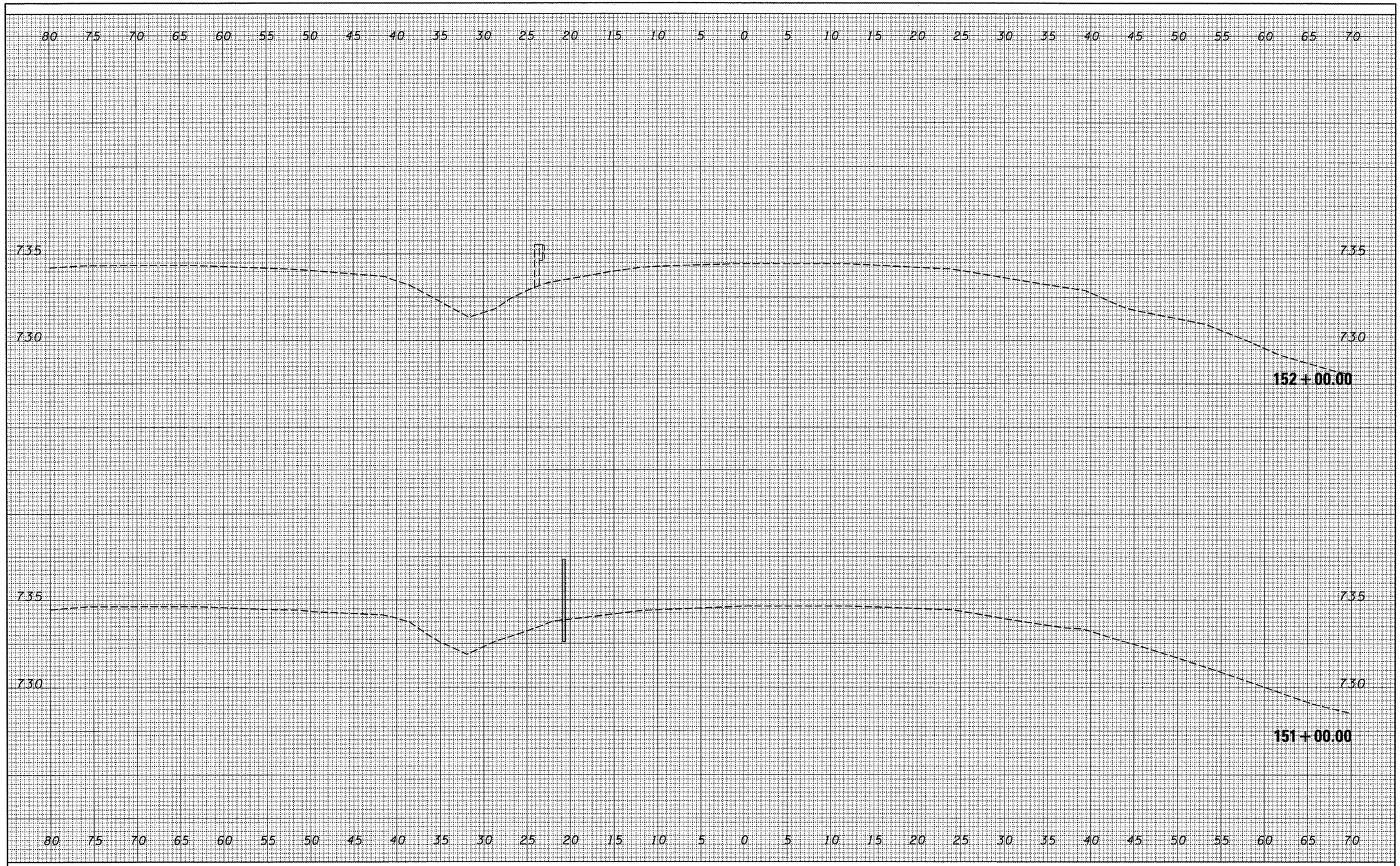

FINAL SURVEY		BY	DATE
NOTE BOOK	SURVEYED		
	PLOTTED		
	TEMPLATE		
	AREAS		
NO.	AREAS CHECKED		

ORIGINAL SURVEY		BY	DATE
NOTE BOOK	SURVEYED		
	PLOTTED		
	TEMPLATE		
	AREAS		
NO.	AREAS CHECKED		

FILE NAME = C:\Projects\safety\i74morton\Copy of SECTION A	USER NAME = brucebm	DESIGNED -	REVISED -
	FINAL XSEC-sheet.dgn	DRAWN -	REVISED -
	PLOT SCALE = 10.3452 ' / IN.	CHECKED -	REVISED -
	PLOT DATE = 3/21/2008	DATE -	REVISED -

STATE OF ILLINOIS
DEPARTMENT OF TRANSPORTATION

Section A

SCALE: | SHEET NO. OF SHEETS | STA. 151+00.00 TO STA. 152+00.00

F.A.I RTE.	SECTION	COUNTY	TOTAL SHEETS	SHEET NO.
74	(90-15)J	TAZEWELL	192	139
		CONTRACT NO. 68724		

FED. ROAD DIST. NO. | ILLINOIS | FED. AID PROJECT

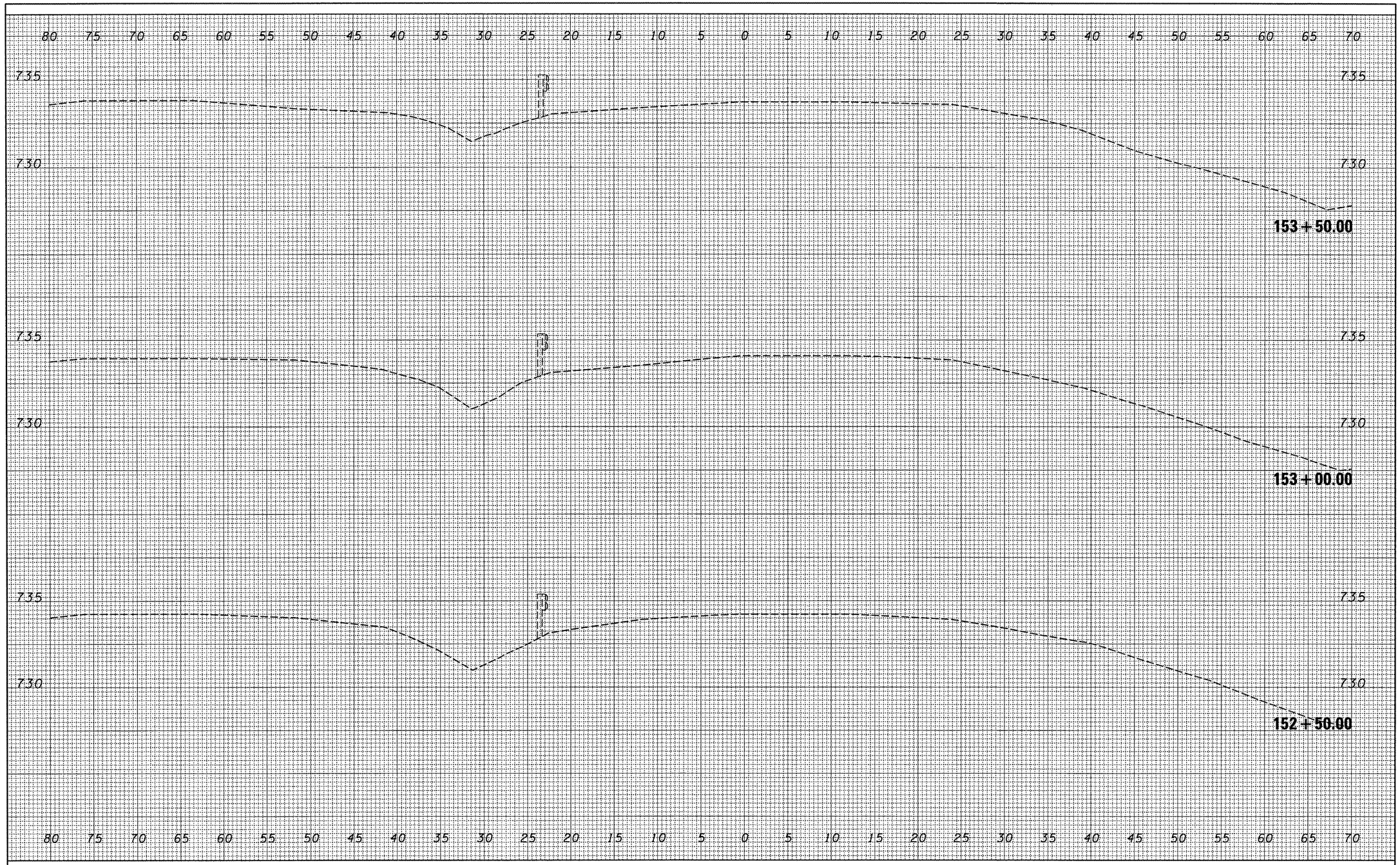

FINAL SURVEY		BY	DATE
NOTE BOOK NO.	SURVEYED		
	PLOTTED		
	TEMPLATE		
	AREAS		
	AREAS CHECKED		

ORIGINAL SURVEY		BY	DATE
NOTE BOOK NO.	SURVEYED		
	PLOTTED		
	TEMPLATE		
	AREAS		
	AREAS CHECKED		

FILE NAME = C:\Projects\safety\174morton\Copy of SECTION A	USER NAME = brucebm	DESIGNED -	REVISED -
	FINAL XSEC-sheet.dgn	DRAWN -	REVISED -
	PLOT SCALE = 10.3452 ' / IN.	CHECKED -	REVISED -
	PLOT DATE = 3/21/2008	DATE -	REVISED -

STATE OF ILLINOIS
DEPARTMENT OF TRANSPORTATION

Section A

SCALE: | SHEET NO. OF SHEETS | STA. 152+50.00 TO STA. 153+50.00

F.A.I RTE.	SECTION	COUNTY	TOTAL SHEETS	SHEET NO.
74	(90-15)J	TAZEWELL	192	140
		CONTRACT NO. 68724		

FED. ROAD DIST. NO. | ILLINOIS | FED. AID PROJECT

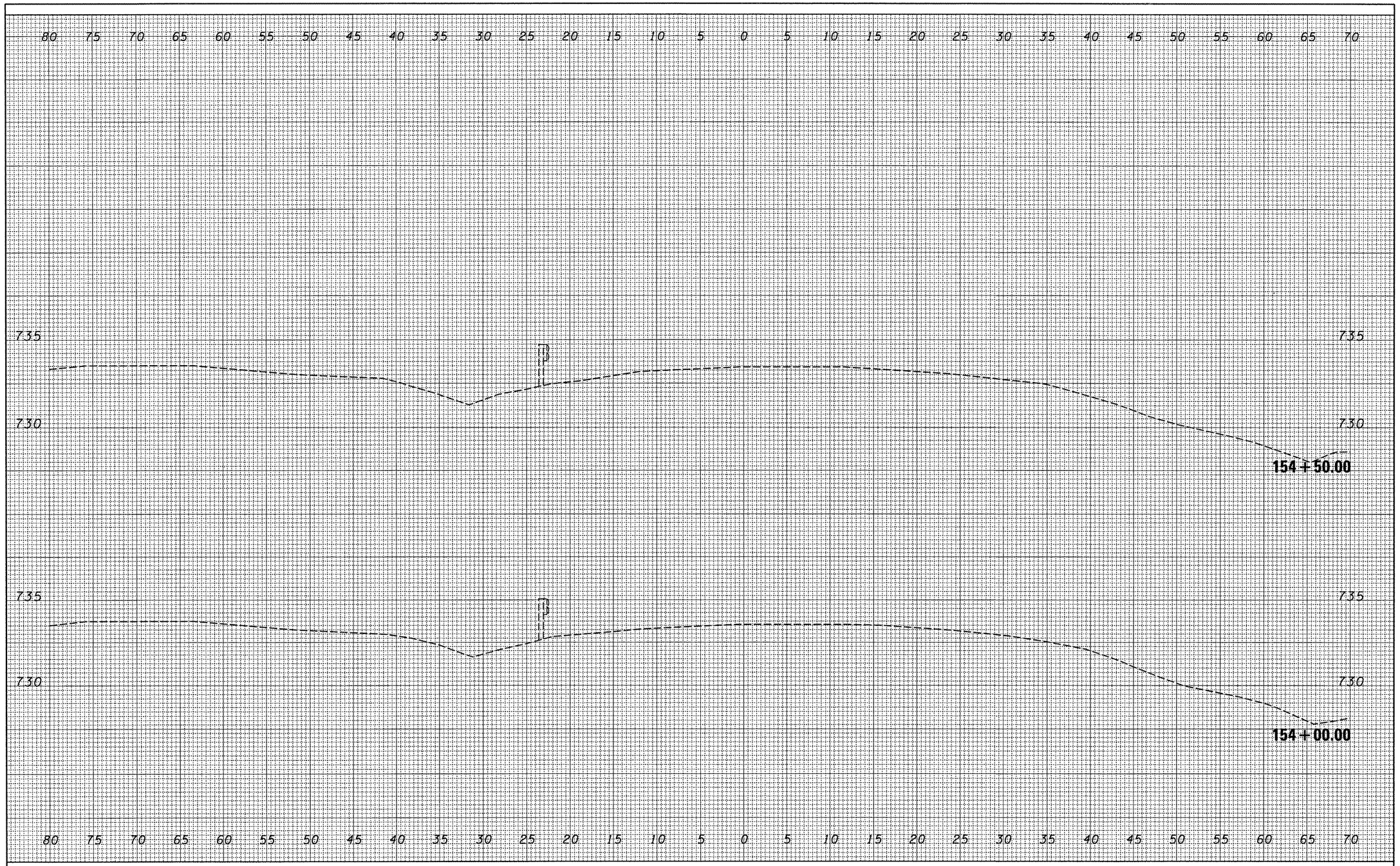

FINAL SURVEY		BY	DATE
	SURVEYED		
	PLOTTED		
NOTE BOOK	TEMPLATE		
	AREAS		
NO.	AREAS CHECKED		

ORIGINAL SURVEY		BY	DATE
	SURVEYED		
	PLOTTED		
NOTE BOOK	TEMPLATE		
	AREAS		
NO.	AREAS CHECKED		

FILE NAME = C:\Projects\safety\74morton\Copy of SECTION A FINAL XSEC-sheet.dgn	USER NAME = brucebn	DESIGNED -	REVISED -
		DRAWN -	REVISED -
	PLOT SCALE = 10.3452 ' / IN.	CHECKED -	REVISED -
	PLOT DATE = 3/21/2008	DATE -	REVISED -

STATE OF ILLINOIS
DEPARTMENT OF TRANSPORTATION

Section A

SCALE: | SHEET NO. OF SHEETS | STA. 154+00.00 TO STA. 154+50.00

F.A.I RTE.	SECTION	COUNTY	TOTAL SHEETS	SHEET NO.
74	(90-15)J	TAZEWELL	192	141
		CONTRACT NO. 68724		

FED. ROAD DIST. NO. | ILLINOIS | FED. AID PROJECT

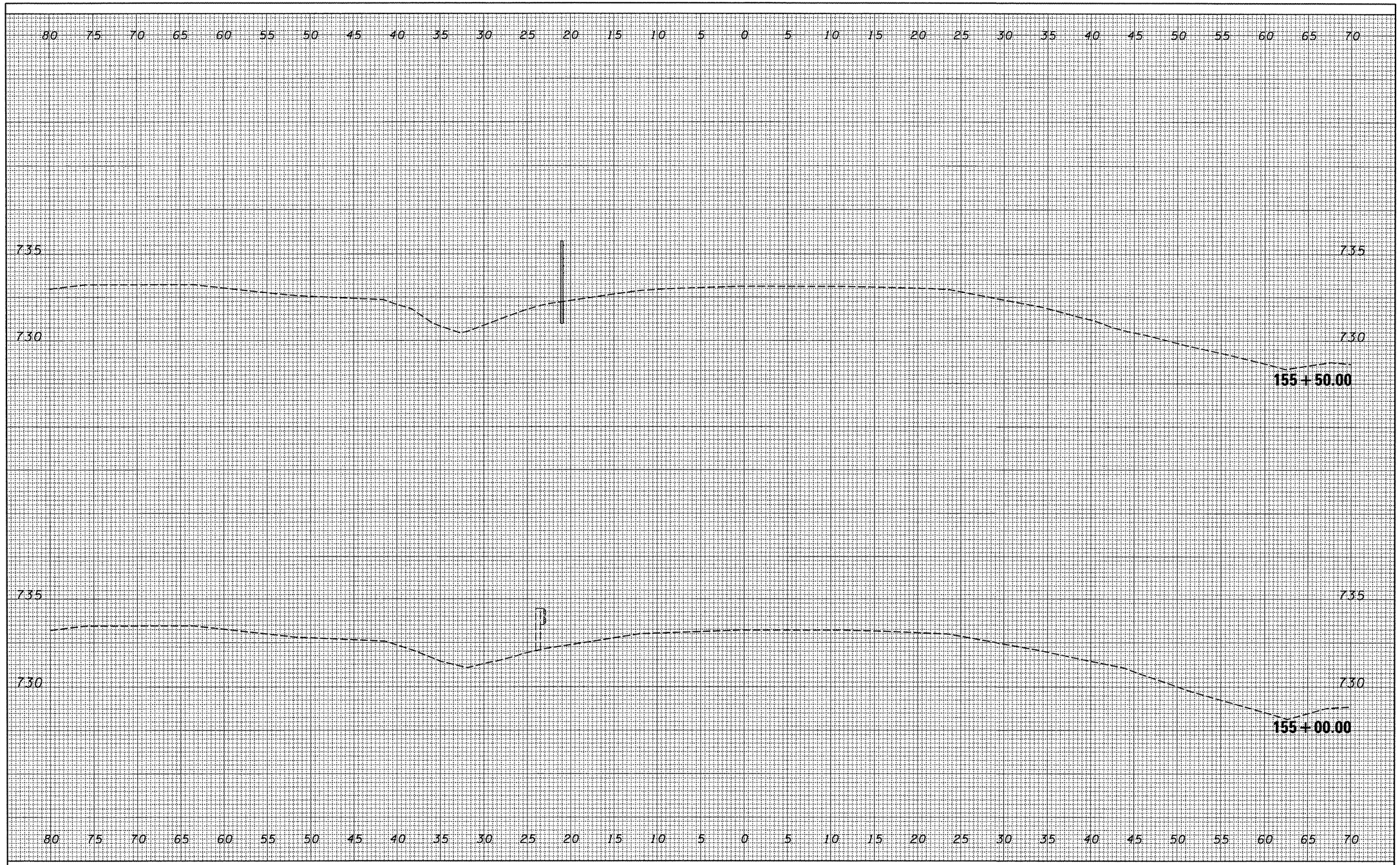

FINAL SURVEY		BY	DATE
NOTE BOOK NO.	SURVEYED		
	PLOTTED		
	TEMPLATE		
	AREAS		
	AREAS CHECKED		

ORIGINAL SURVEY		BY	DATE
NOTE BOOK NO.	SURVEYED		
	PLOTTED		
	TEMPLATE		
	AREAS		
	AREAS CHECKED		

FILE NAME = C:\Projects\safety\i74morton\Copy of SECTION A	USER NAME = brucebm	DESIGNED -	REVISED -
	FINAL XSEC-sheet.dgn	DRAWN -	REVISED -
	PLOT SCALE = 10.3452 ' / IN.	CHECKED -	REVISED -
	PLOT DATE = 3/21/2008	DATE -	REVISED -

STATE OF ILLINOIS
DEPARTMENT OF TRANSPORTATION

Section A

SCALE: | SHEET NO. OF SHEETS | STA. 155+00.00 TO STA. 155+50.00

F.A.I RTE.	SECTION	COUNTY	TOTAL SHEETS	SHEET NO.
74	(90-15)J	TAZEWELL	192	142
		CONTRACT NO. 68724		

FED. ROAD DIST. NO. | ILLINOIS | FED. AID PROJECT

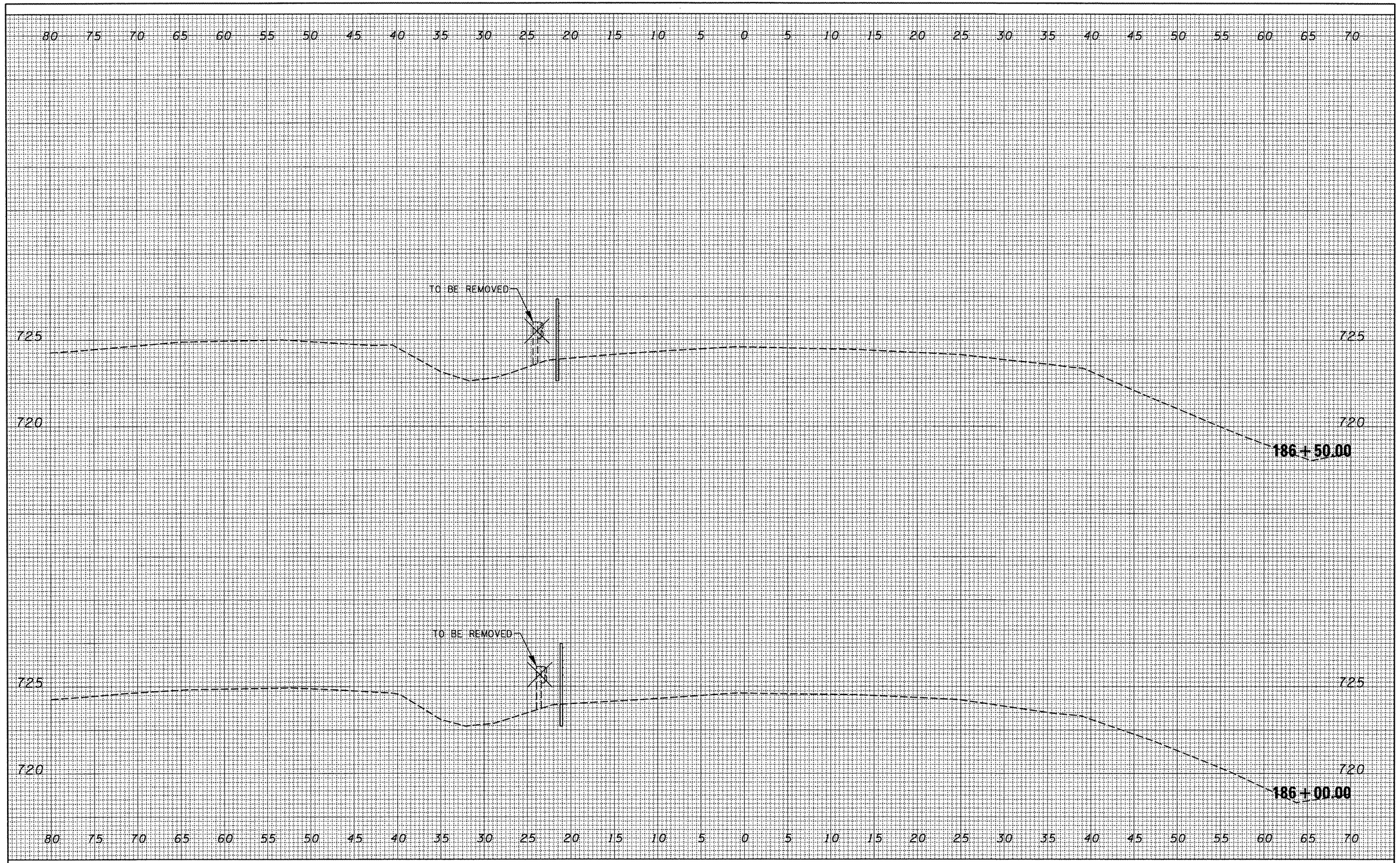

FINAL SURVEY		BY	DATE
NOTE BOOK	SURVEYED		
	PLOTTED		
	TEMPLATE		
	AREAS		
NO.	AREAS CHECKED		

ORIGINAL SURVEY		BY	DATE
NOTE BOOK	SURVEYED		
	PLOTTED		
	TEMPLATE		
	AREAS		
NO.	AREAS CHECKED		

FILE NAME = C:\Projects\safety\174morton\Copy of SECTION A	USER NAME = brucebm	DESIGNED -	REVISED -
	FINAL XSEC-sheet.dgn	DRAWN -	REVISED -
	PLOT SCALE = 10.3452 ' / IN.	CHECKED -	REVISED -
	PLOT DATE = 3/21/2008	DATE -	REVISED -

STATE OF ILLINOIS
DEPARTMENT OF TRANSPORTATION

Section A

SCALE: | SHEET NO. OF SHEETS | STA. 186+00.00 TO STA. 186+50.00

F.A.I RTE.	SECTION	COUNTY	TOTAL SHEETS	SHEET NO.
74	(90-15)J	TAZEWELL	192	143
		CONTRACT NO. 68724		

FED. ROAD DIST. NO. | ILLINOIS | FED. AID PROJECT

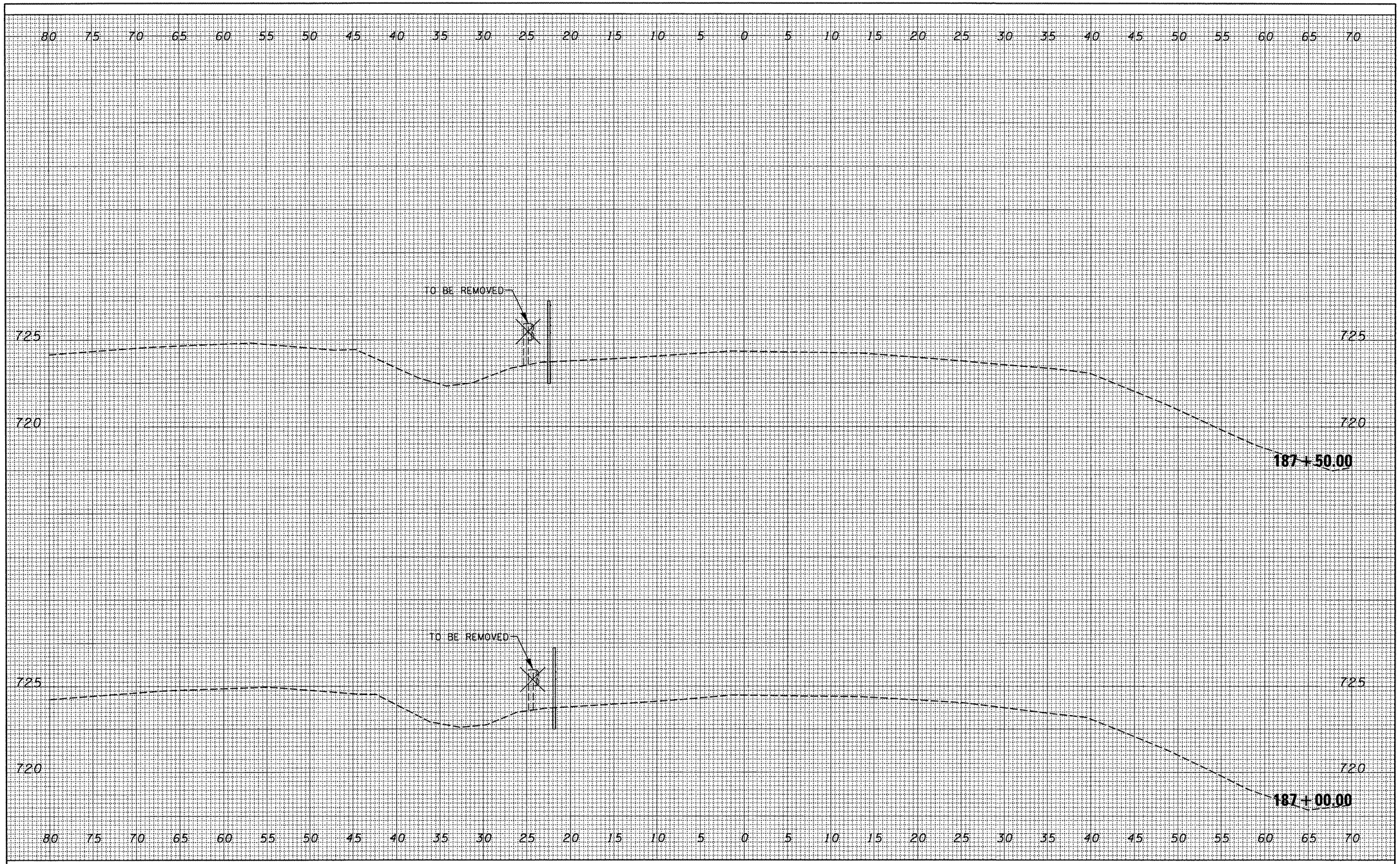

FINAL SURVEY		BY	DATE
	SURVEYED		
	PLOTTED		
	TEMPLATE		
NOTE BOOK	AREAS		
NO.	AREAS CHECKED		

ORIGINAL SURVEY		BY	DATE
	SURVEYED		
	PLOTTED		
	TEMPLATE		
NOTE BOOK	AREAS		
NO.	AREAS CHECKED		

FILE NAME = C:\Projects\safety\i74morton\Copy of SECTION A	USER NAME = brucebm	DESIGNED -	REVISED -
	FINAL XSEC-sheet.dgn	DRAWN -	REVISED -
	PLOT SCALE = 10.3452 ' / IN.	CHECKED -	REVISED -
	PLOT DATE = 3/21/2008	DATE -	REVISED -

STATE OF ILLINOIS
DEPARTMENT OF TRANSPORTATION

Section A

SCALE: | SHEET NO. OF SHEETS | STA. 187+00.00 TO STA. 187+50.00

F.A.I RTE.	SECTION	COUNTY	TOTAL SHEETS	SHEET NO.
74	(90-15)J	TAZEWELL	192	144
		CONTRACT NO. 68724		

FED. ROAD DIST. NO. | ILLINOIS | FED. AID PROJECT

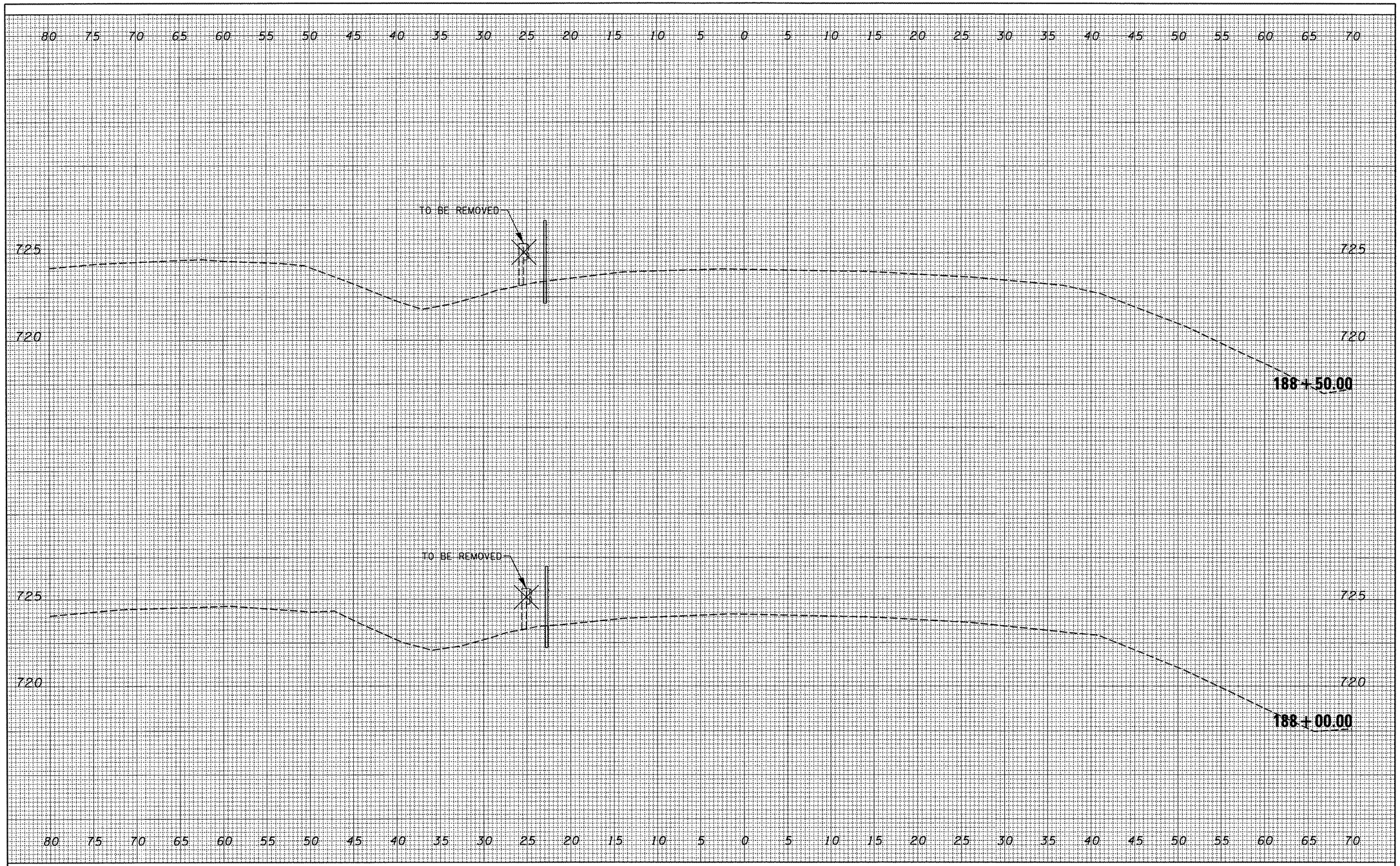

FINAL SURVEY	BY	DATE
SURVEYED		
PLOTTED		
TEMPLATE		
AREAS		
AREAS CHECKED		
NOTE BOOK NO.		

ORIGINAL SURVEY	BY	DATE
SURVEYED		
PLOTTED		
TEMPLATE		
AREAS		
AREAS CHECKED		
NOTE BOOK NO.		

FILE NAME = C:\Projects\safety\174morton\Copy of SECTION A	USER NAME = bruoebm	DESIGNED -	REVISED -
	FINAL XSEC-sheet.dgn	DRAWN -	REVISED -
	PLOT SCALE = 10.3452 ' / IN.	CHECKED -	REVISED -
	PLOT DATE = 3/21/2008	DATE -	REVISED -

STATE OF ILLINOIS
DEPARTMENT OF TRANSPORTATION

Section A

SCALE: | SHEET NO. OF SHEETS | STA. 188+00.00 TO STA. 188+50.00

F.A.I RTE.	SECTION	COUNTY	TOTAL SHEETS	SHEET NO.
74	(90-15)J	TAZEWELL	192	145
		CONTRACT NO. 68724		

FED. ROAD DIST. NO. | ILLINOIS | FED. AID PROJECT

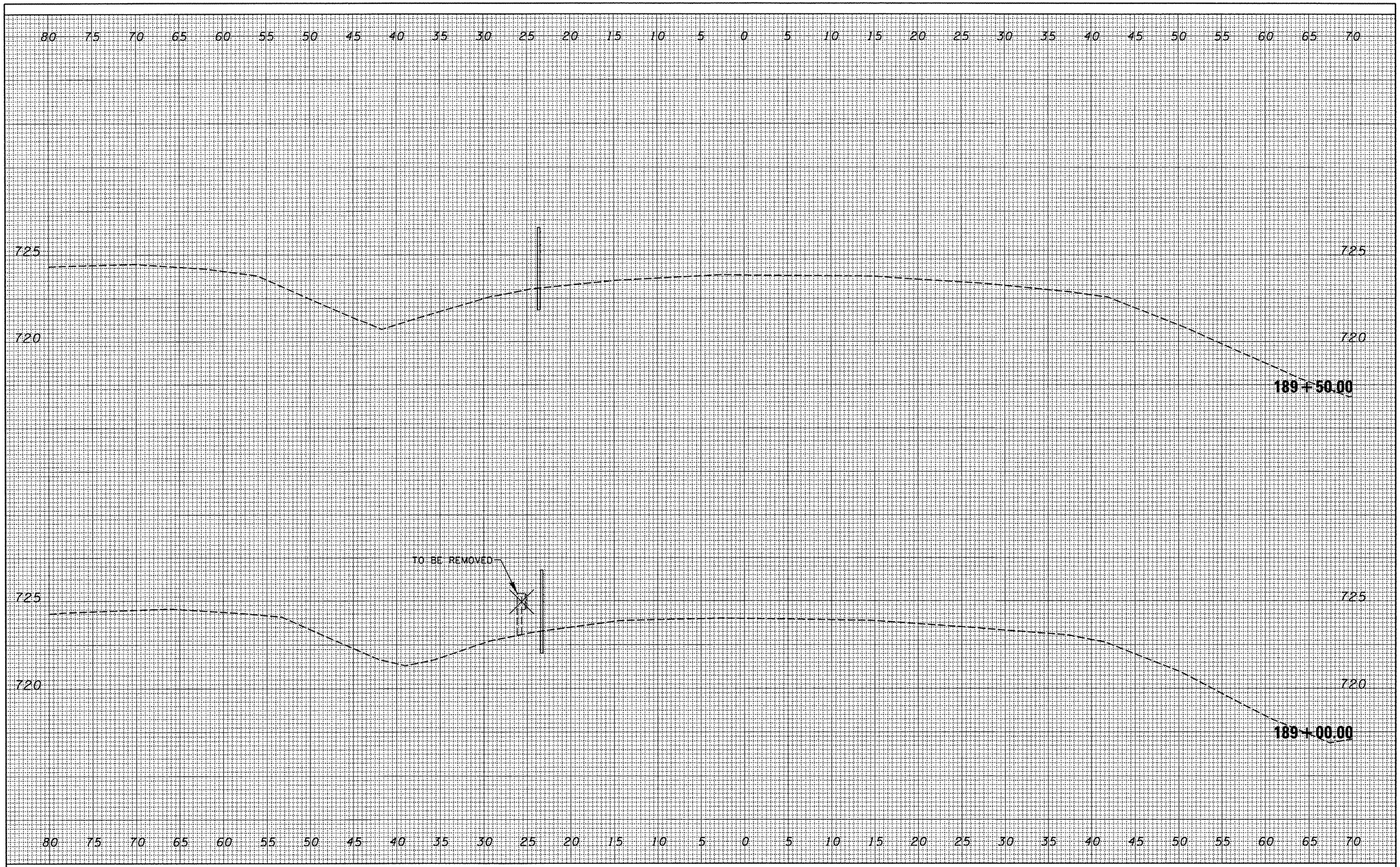

FINAL SURVEY	BY	DATE
SURVEYED		
PLOTTED		
TEMPLATE		
AREAS		
AREAS CHECKED		
NOTE BOOK NO.		

ORIGINAL SURVEY	BY	DATE
SURVEYED		
PLOTTED		
TEMPLATE		
AREAS		
AREAS CHECKED		
NOTE BOOK NO.		

FILE NAME = C:\Projects\safety\i74morton\Copy of SECTION A	USER NAME = brucebm	DESIGNED -	REVISED -
	FINAL XSEC-sheet.dgn	DRAWN -	REVISED -
	PLOT SCALE = 10.3452 ' / IN.	CHECKED -	REVISED -
	PLOT DATE = 3/21/2008	DATE -	REVISED -

STATE OF ILLINOIS
DEPARTMENT OF TRANSPORTATION

Section A

SCALE: | SHEET NO. OF SHEETS | STA. 189+00.00 TO STA. 189+50.00

F.A.I RTE.	SECTION	COUNTY	TOTAL SHEETS	SHEET NO.
74	(90-15)J	TAZEWELL	192	146

CONTRACT NO. 68724

FED. ROAD DIST. NO. | ILLINOIS | FED. AID PROJECT

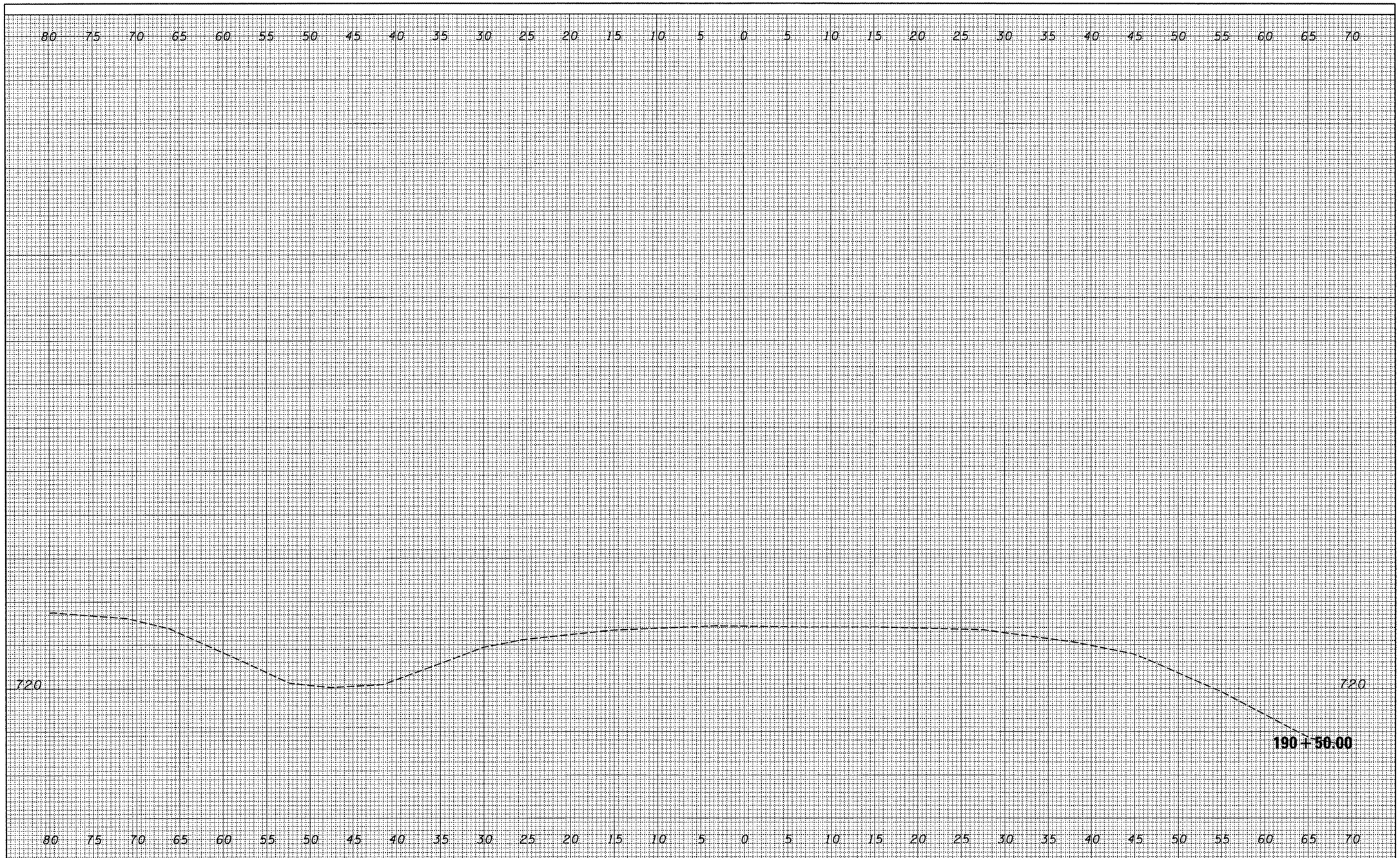

FINAL SURVEY		BY	DATE
NOTE BOOK NO.	SURVEYED		
	PLOTTED		
	TEMPLATE		
	AREAS		
	AREAS CHECKED		

ORIGINAL SURVEY		BY	DATE
NOTE BOOK NO.	SURVEYED		
	PLOTTED		
	TEMPLATE		
	AREAS		
	AREAS CHECKED		

FILE NAME = C:\Projects\safety\174marton\Copy of SECTION A	USER NAME = brucebm	DESIGNED -	REVISED -
	FINAL XSEC-sheet.dgn	DRAWN -	REVISED -
	PLOT SCALE = 10.3452 ' / IN.	CHECKED -	REVISED -
	PLOT DATE = 3/21/2008	DATE -	REVISED -

STATE OF ILLINOIS
DEPARTMENT OF TRANSPORTATION

Section A

SCALE: | SHEET NO. OF SHEETS | STA. 190+50.00 TO STA. 190+50.00

F.A.I RTE.	SECTION	COUNTY	TOTAL SHEETS	SHEET NO.
74	(90-15)J	TAZEWELL	192	147

CONTRACT NO. 68724

FED. ROAD DIST. NO. | ILLINOIS | FED. AID PROJECT

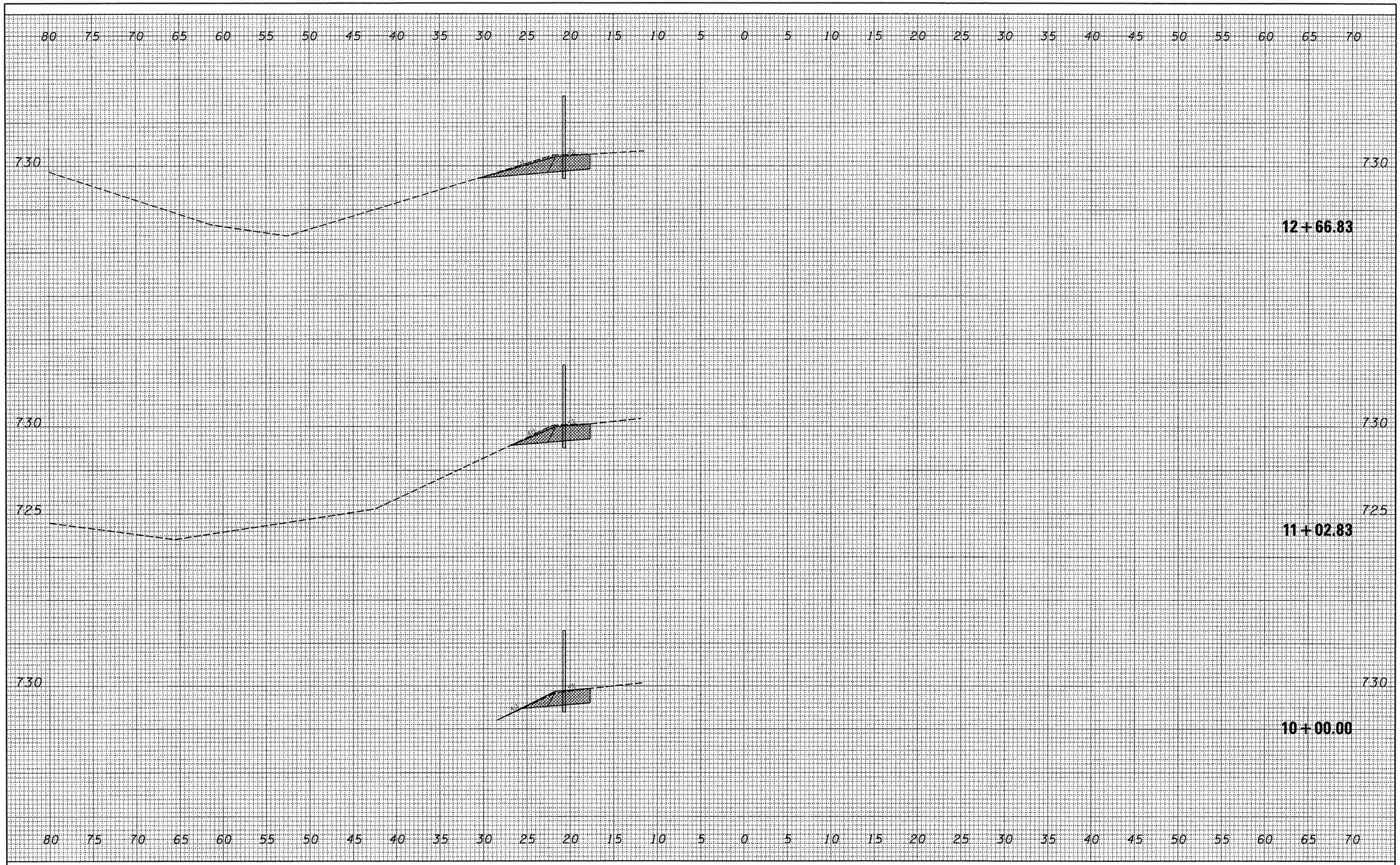

FINAL SURVEY	BY	DATE
SURVEYED		
PLOTTED		
TOPOGRAPHY		
AREAS		
AREAS CHECKED		
NOTE BOOK NO.		

ORIGINAL SURVEY	BY	DATE
SURVEYED		
PLOTTED		
TOPOGRAPHY		
AREAS		
AREAS CHECKED		
NOTE BOOK NO.		

FILE NAME = C:\Projects\safety\i74morton\74i_from 474 to E	USER NAME = brucebm	DESIGNED -	REVISED -
	Peoria\SECTION B FINAL XSEC-sheet.dgn	DRAWN -	REVISED -
	PLOT SCALE = 10.0005 ' / IN.	CHECKED -	REVISED -
	PLOT DATE = 3/21/2008	DATE -	REVISED -

STATE OF ILLINOIS
DEPARTMENT OF TRANSPORTATION

SECTION B

SCALE: | SHEET NO. OF SHEETS | STA. 10+00.00 TO STA. 12+66.83

F.A.I RTE.	SECTION	COUNTY	TOTAL SHEETS	SHEET NO.
74	(90-15)J	TAZEWELL	192	148

CONTRACT NO. 68724

FED. ROAD DIST. NO. | ILLINOIS | FED. AID PROJECT

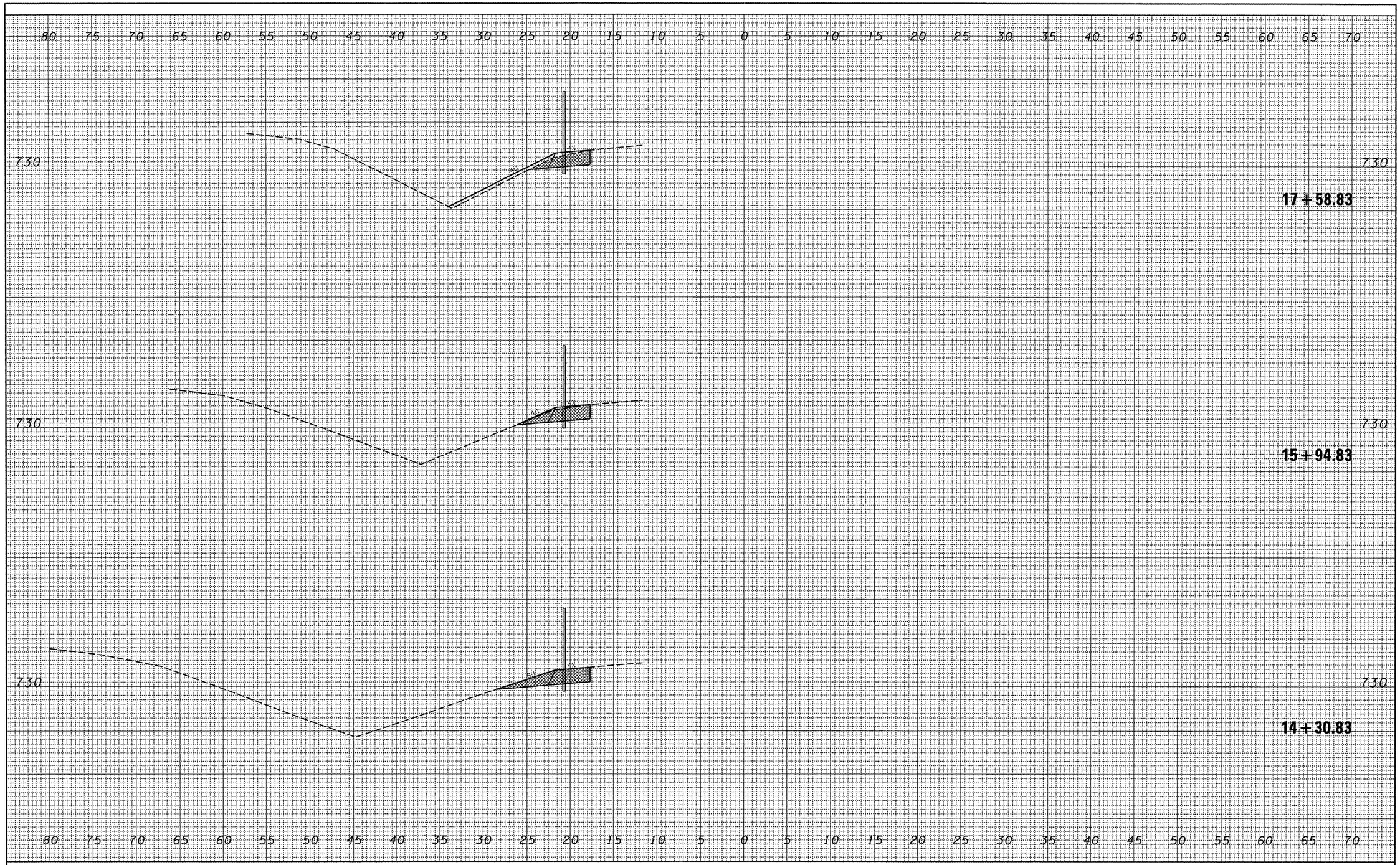

FINAL SURVEY		BY	DATE
	SURVEYED		
	PLOTTED		
NOTE BOOK	TEMPLATE		
	AREAS		
NO.	AREAS CHECKED		

ORIGINAL SURVEY		BY	DATE
	SURVEYED		
	PLOTTED		
NOTE BOOK	TEMPLATE		
	AREAS		
NO.	AREAS CHECKED		

FILE NAME = C:\Projects\safety\i74morton\74i_from 474 to E	USER NAME = brucebm	DESIGNED -	REVISED -
	Peoria\SECTION B FINAL XSEC-sheet.dgn	DRAWN -	REVISED -
	PLOT SCALE = 10.0005 ' / IN.	CHECKED -	REVISED -
	PLOT DATE = 3/21/2008	DATE -	REVISED -

STATE OF ILLINOIS
DEPARTMENT OF TRANSPORTATION

SECTION B

SCALE: | SHEET NO. OF SHEETS | STA. 14+30.83 TO STA. 17+58.83

F.A.I RTE.	SECTION	COUNTY	TOTAL SHEETS	SHEET NO.
74	(90-15)J	TAZEWELL	192	149

CONTRACT NO. 68724

FED. ROAD DIST. NO. | ILLINOIS | FED. AID PROJECT

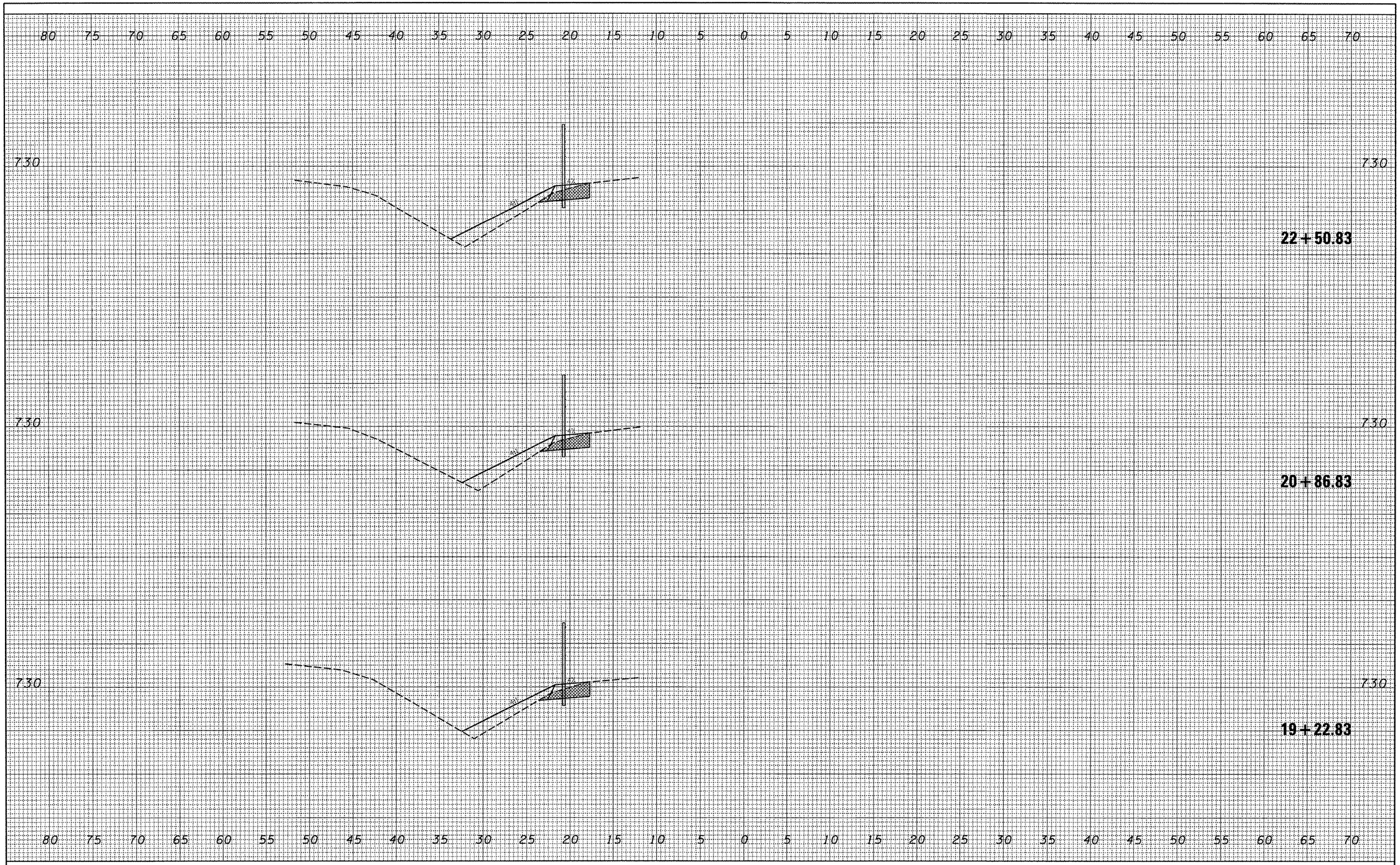

FINAL SURVEY	BY	DATE
SURVEYED		
PLOTTED		
TEMPLATE		
AREAS		
AREAS CHECKED		
NOTE BOOK NO.		

ORIGINAL SURVEY	BY	DATE
SURVEYED		
PLOTTED		
TEMPLATE		
AREAS		
AREAS CHECKED		
NOTE BOOK NO.		

FILE NAME = C:\Projects\safety\i74morton\74i_from 474 to E	USER NAME = brucebm	DESIGNED -	REVISED -
	Peoria\SECTION B FINAL XSEC-sheet.dgn	DRAWN -	REVISED -
	PLOT SCALE = 10.0005 ' / IN.	CHECKED -	REVISED -
	PLOT DATE = 3/21/2008	DATE -	REVISED -

STATE OF ILLINOIS
DEPARTMENT OF TRANSPORTATION

SECTION B

SCALE: | SHEET NO. OF SHEETS | STA. 19+22.83 TO STA. 22+50.83

F.A.I. RTE.	SECTION	COUNTY	TOTAL SHEETS	SHEET NO.
74	(90-15)J	TAZEWELL	192	150

CONTRACT NO. 68724

FED. ROAD DIST. NO. | ILLINOIS | FED. AID PROJECT

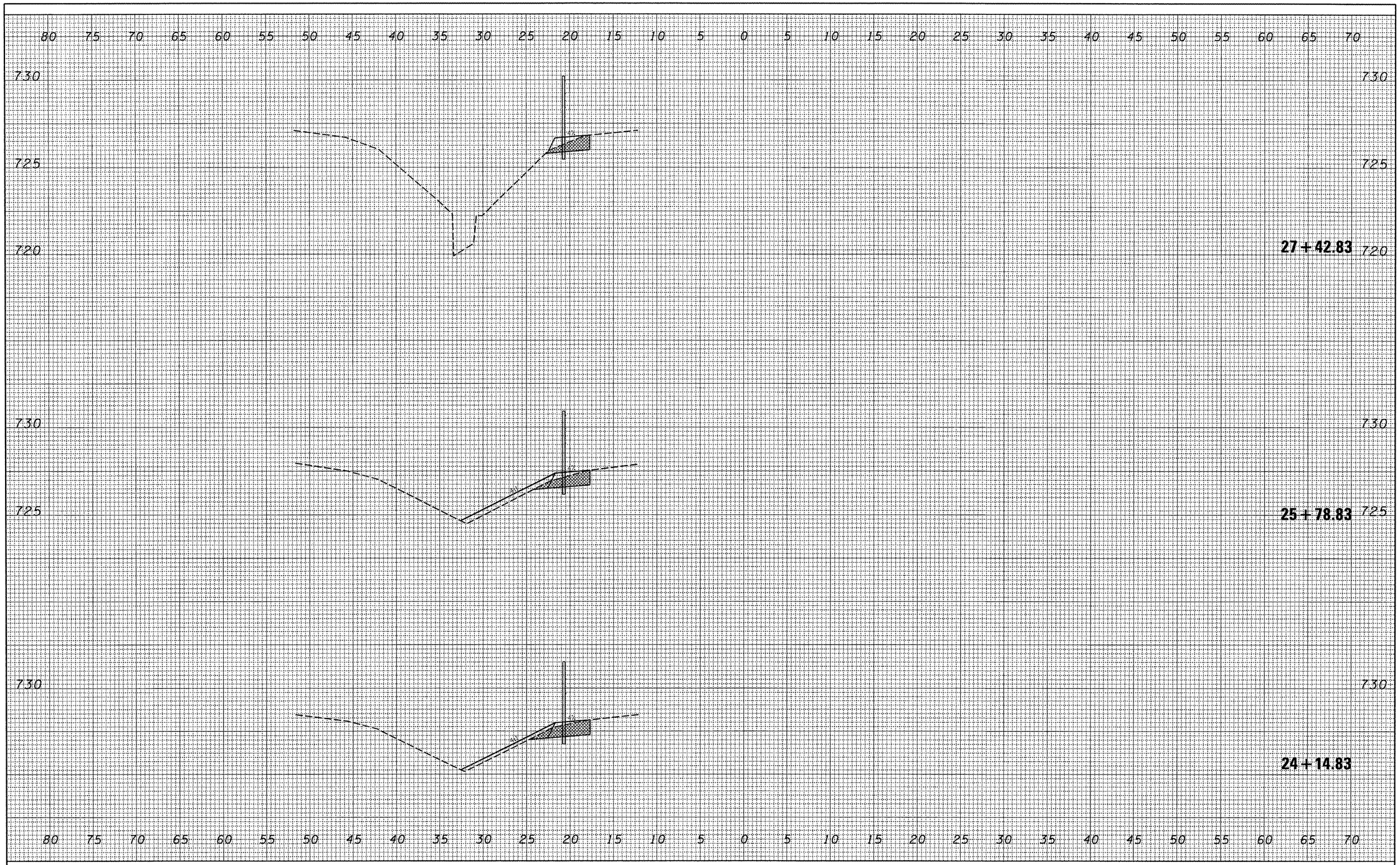

FINAL SURVEY	BY	DATE
SURVEYED		
PLOTTED		
TEMPLATE		
AREAS		
AREAS CHECKED		
NOTE BOOK NO.		

ORIGINAL SURVEY	BY	DATE
SURVEYED		
PLOTTED		
TEMPLATE		
AREAS		
AREAS CHECKED		
NOTE BOOK NO.		

FILE NAME = C:\Projects\safety\i74morton\74i_from 474 to E	USER NAME = brucebm	DESIGNED -	REVISED -
	Peoria\SECTION B FINAL XSEC-sheet.dgn	DRAWN -	REVISED -
	PLOT SCALE = 10.0005 ' / IN.	CHECKED -	REVISED -
	PLOT DATE = 3/21/2008	DATE -	REVISED -

STATE OF ILLINOIS
DEPARTMENT OF TRANSPORTATION

SECTION B

SCALE: | SHEET NO. OF SHEETS | STA. 24+14.83 TO STA. 27+42.83

F.A.I RTE.	SECTION	COUNTY	TOTAL SHEETS	SHEET NO.
74	(90-15)J	TAZEWELL	192	151

CONTRACT NO. 68724

FED. ROAD DIST. NO. | ILLINOIS | FED. AID PROJECT

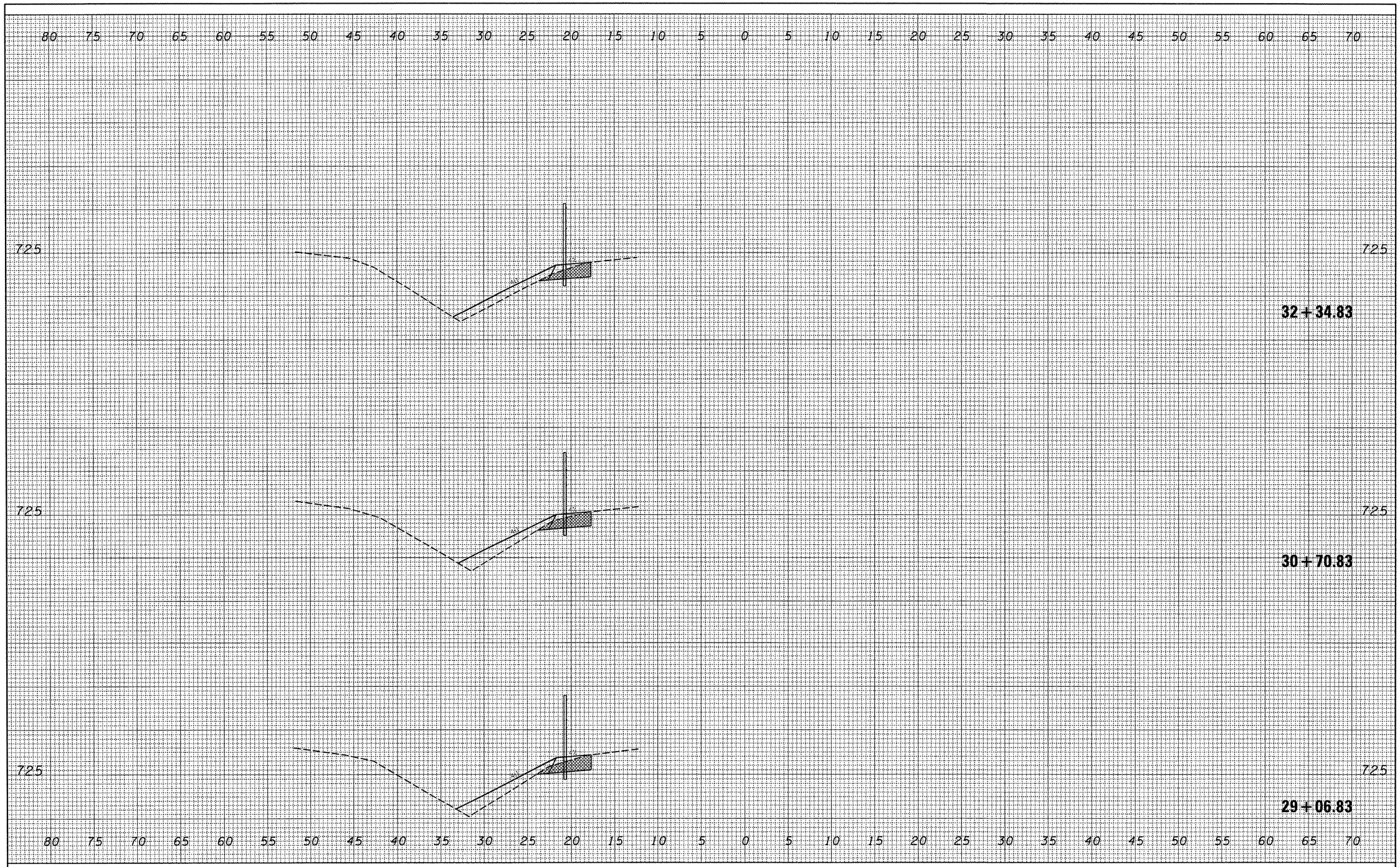

FINAL SURVEY	BY	DATE
SURVEYED		
PLOTTED		
TEMPLATE		
AREAS		
AREAS CHECKED		
NOTE BOOK NO.		

ORIGINAL SURVEY	BY	DATE
SURVEYED		
PLOTTED		
TEMPLATE		
AREAS		
AREAS CHECKED		
NOTE BOOK NO.		

FILE NAME = C:\Projects\safety\i74morton\74i.from 474 to E	USER NAME = brucebm	DESIGNED -	REVISED -
	Peoria\SECTION B FINAL XSEC-sheet.dgn	DRAWN -	REVISED -
	PLOT SCALE = 10.0005 ' / IN.	CHECKED -	REVISED -
	PLOT DATE = 3/21/2008	DATE -	REVISED -

STATE OF ILLINOIS
DEPARTMENT OF TRANSPORTATION

SECTION B

SCALE: | SHEET NO. OF SHEETS | STA. 29+06.83 TO STA. 32+34.83

F.A.I RTE.	SECTION	COUNTY	TOTAL SHEETS	SHEET NO.
74	(90-15)J	TAZEWELL	192	152

CONTRACT NO. 68T24

FED. ROAD DIST. NO. | ILLINOIS | FED. AID PROJECT

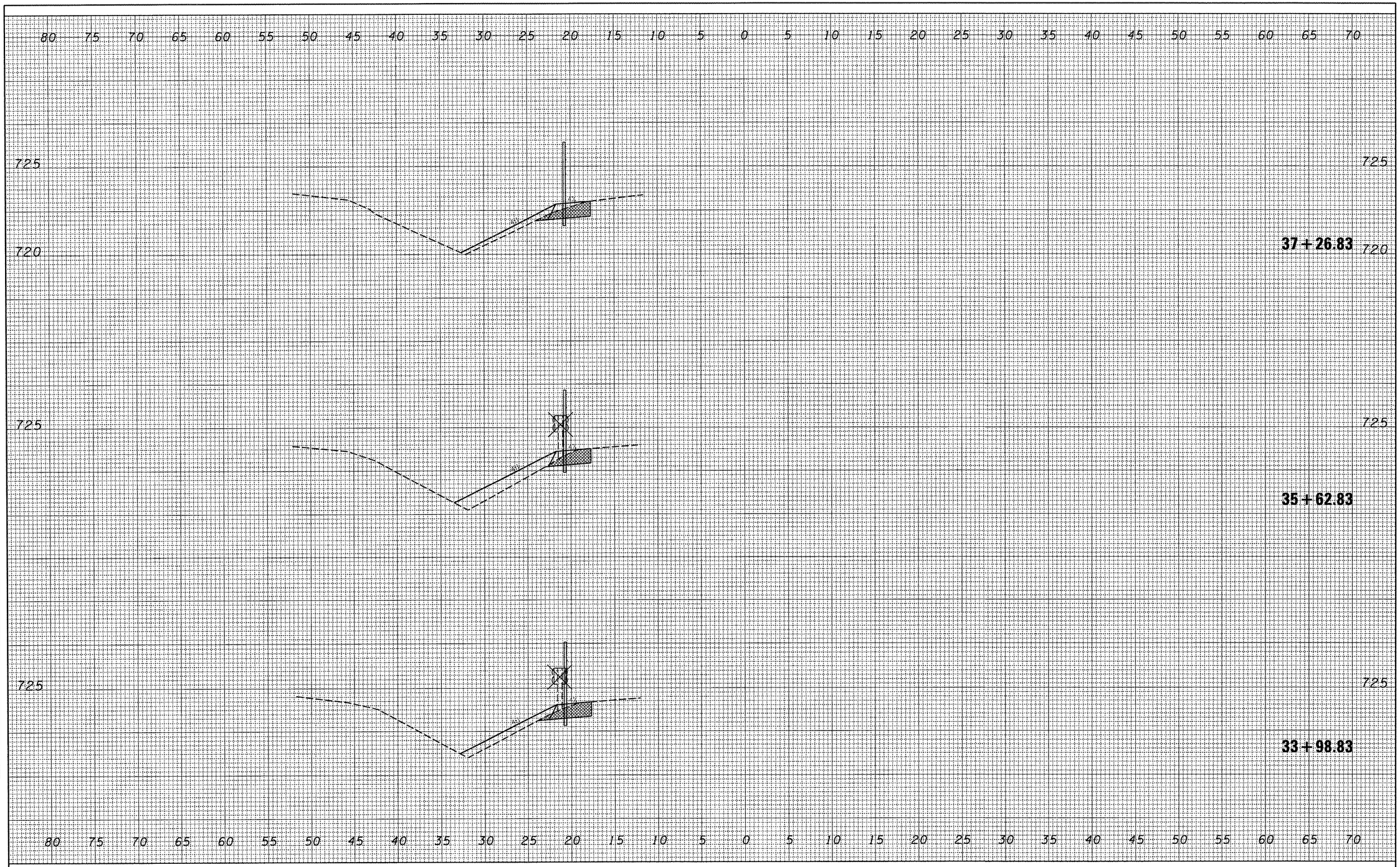

FINAL SURVEY	BY	DATE
SURVEYED		
PLOTTED		
TEMPLATE		
AREAS		
AREAS CHECKED		
NOTE BOOK NO.		

ORIGINAL SURVEY	BY	DATE
SURVEYED		
PLOTTED		
TEMPLATE		
AREAS		
AREAS CHECKED		
NOTE BOOK NO.		

FILE NAME = C:\Projects\safety\174morton\741_from 474 to E	USER NAME = brucebm	DESIGNED -	REVISED -
	Peoria\SECTION B FINAL XSEC-sheet.dgn	DRAWN -	REVISED -
	PLOT SCALE = 10.0005 ' / IN.	CHECKED -	REVISED -
	PLOT DATE = 3/21/2008	DATE -	REVISED -

STATE OF ILLINOIS
DEPARTMENT OF TRANSPORTATION

SECTION B

SCALE: | SHEET NO. OF SHEETS | STA. 33+98.83 TO STA. 37+26.83

F.A.I RTE.	SECTION	COUNTY	TOTAL SHEETS	SHEET NO.
74	(90-15)J	TAZEWELL	192	153

CONTRACT NO. 68724

FED. ROAD DIST. NO. | ILLINOIS | FED. AID PROJECT

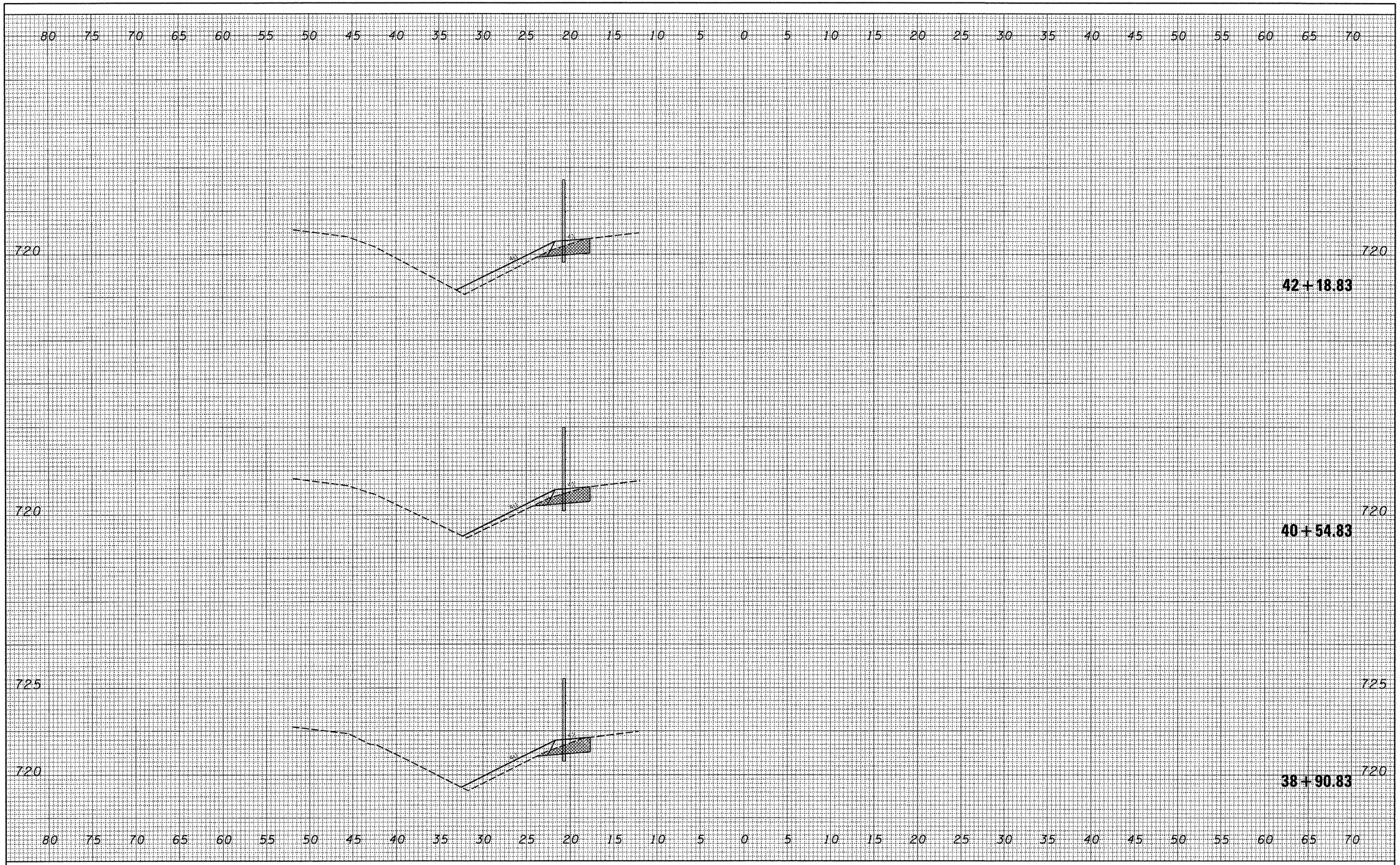

FINAL SURVEY		BY	DATE
	SURVEYED		
	PLOTTED		
NOTE BOOK	TEMPLATE		
	AREAS		
NO.	AREAS CHECKED		

ORIGINAL SURVEY		BY	DATE
	SURVEYED		
	PLOTTED		
NOTE BOOK	TEMPLATE		
	AREAS		
NO.	AREAS CHECKED		

FILE NAME = C:\Projects\safety\i74morton\74i_from 474 to E	USER NAME = brucebm	DESIGNED -	REVISED -
	Peoria\SECTION B FINAL XSEC-sheet.dgn	DRAWN -	REVISED -
	PLOT SCALE = 10.0005 ' / IN.	CHECKED -	REVISED -
	PLOT DATE = 3/21/2008	DATE -	REVISED -

STATE OF ILLINOIS
DEPARTMENT OF TRANSPORTATION

SECTION B

SCALE: | SHEET NO. OF SHEETS | STA. 38+90.83 TO STA. 42+18.83

F.A.I RTE.	SECTION	COUNTY	TOTAL SHEETS	SHEET NO.
74	(90-15)J	TAZEWELL	192	154

CONTRACT NO. 68724

FED. ROAD DIST. NO. | ILLINOIS | FED. AID PROJECT

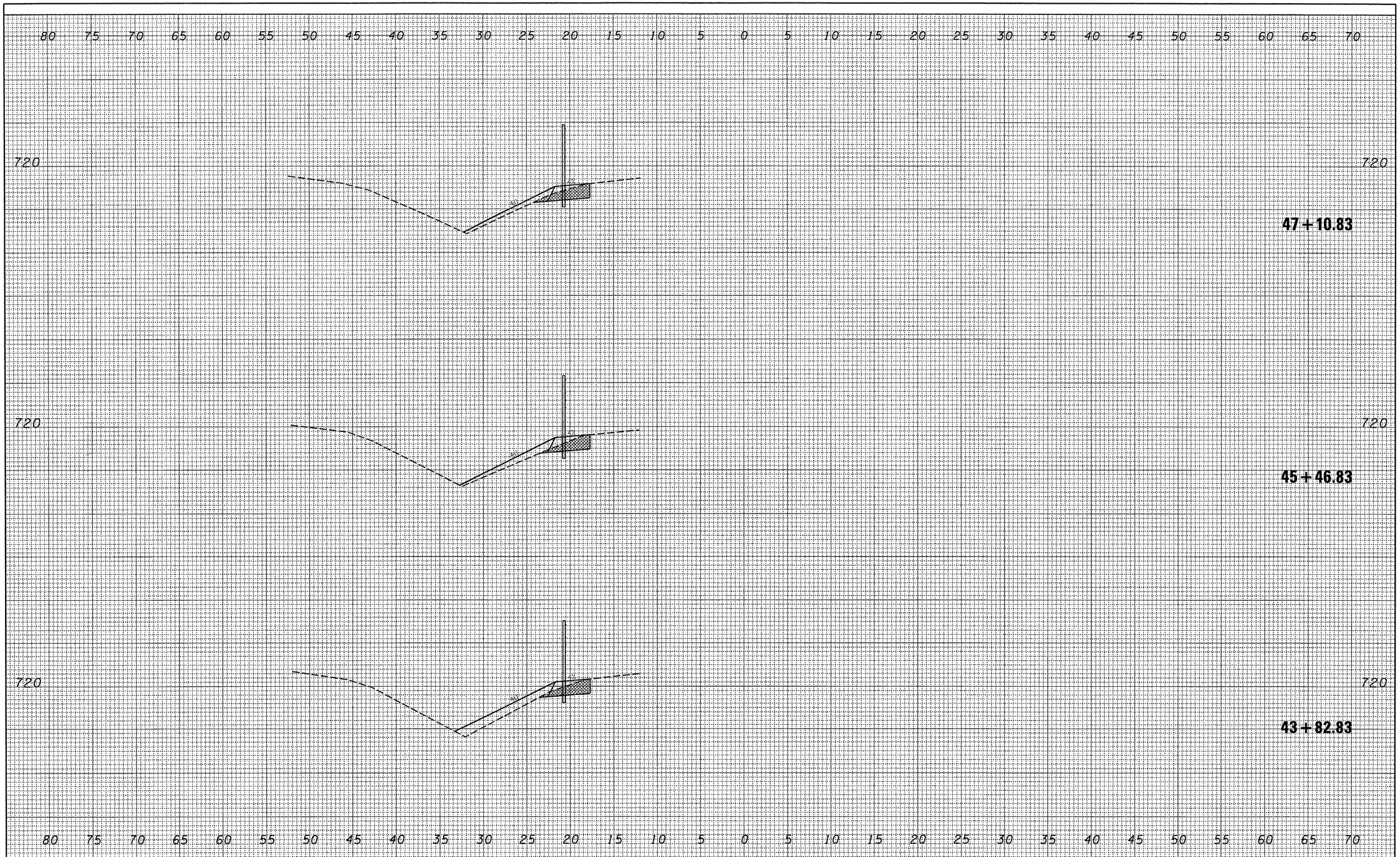

FINAL SURVEY		BY	DATE
NOTE BOOK	SURVEYED		
	PLOTTED		
	TEMPLATE		
	AREAS		
NO.	AREAS CHECKED		

ORIGINAL SURVEY		BY	DATE
NOTE BOOK	SURVEYED		
	PLOTTED		
	TEMPLATE		
	AREAS		
NO.	AREAS CHECKED		

FILE NAME = C:\Projects\safety\i74morton\74i_from 474 to E	USER NAME = brucebm	DESIGNED -	REVISED -
	Peoria\SECTION B FINAL XSEC-sheet.dgn	DRAWN -	REVISED -
	PLOT SCALE = 10.0005 ' / IN.	CHECKED -	REVISED -
	PLOT DATE = 3/21/2008	DATE -	REVISED -

STATE OF ILLINOIS
DEPARTMENT OF TRANSPORTATION

SECTION B

SCALE: | SHEET NO. OF SHEETS | STA. 43+82.83 TO STA. 47+10.83

F.A.I RTE.	SECTION	COUNTY	TOTAL SHEETS	SHEET NO.
74	(90-15)J	TAZEWELL	192	155

CONTRACT NO. 68724

FED. ROAD DIST. NO. | ILLINOIS | FED. AID PROJECT

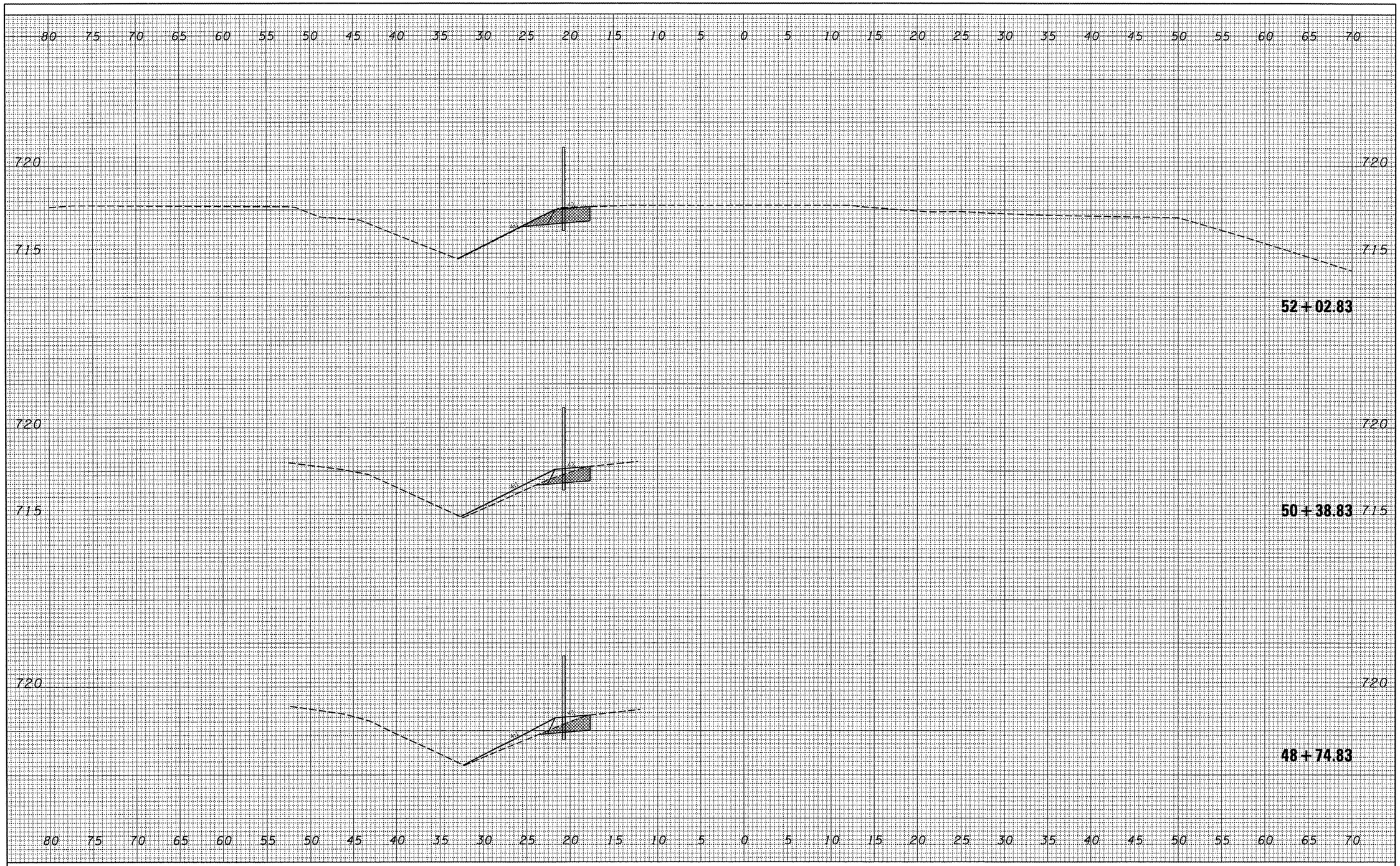

FINAL SURVEY		BY	DATE
NOTE BOOK	SURVEYED		
	PLOTTED		
	TEMPLATE		
	AREAS		
NO.	AREAS CHECKED		

ORIGINAL SURVEY		BY	DATE
NOTE BOOK	SURVEYED		
	PLOTTED		
	TEMPLATE		
	AREAS		
NO.	AREAS CHECKED		

FILE NAME = C:\Projects\safety\i74morton\74i_from 474 to E	USER NAME = brucebm	DESIGNED -	REVISED -
	Peoria\SECTION B FINAL XSEC-sheet.dgn	DRAWN -	REVISED -
	PLOT SCALE = 10.0005 ' / IN.	CHECKED -	REVISED -
	PLOT DATE = 3/21/2008	DATE -	REVISED -

STATE OF ILLINOIS
DEPARTMENT OF TRANSPORTATION

SECTION B

SCALE: | SHEET NO. OF SHEETS | STA. 48+74.83 TO STA. 52+02.83

F.A.I RTE.	SECTION	COUNTY	TOTAL SHEETS	SHEET NO.
74	(90-15)J	TAZEWELL	192	156
		CONTRACT NO. 68724		

FED. ROAD DIST. NO. | ILLINOIS | FED. AID PROJECT

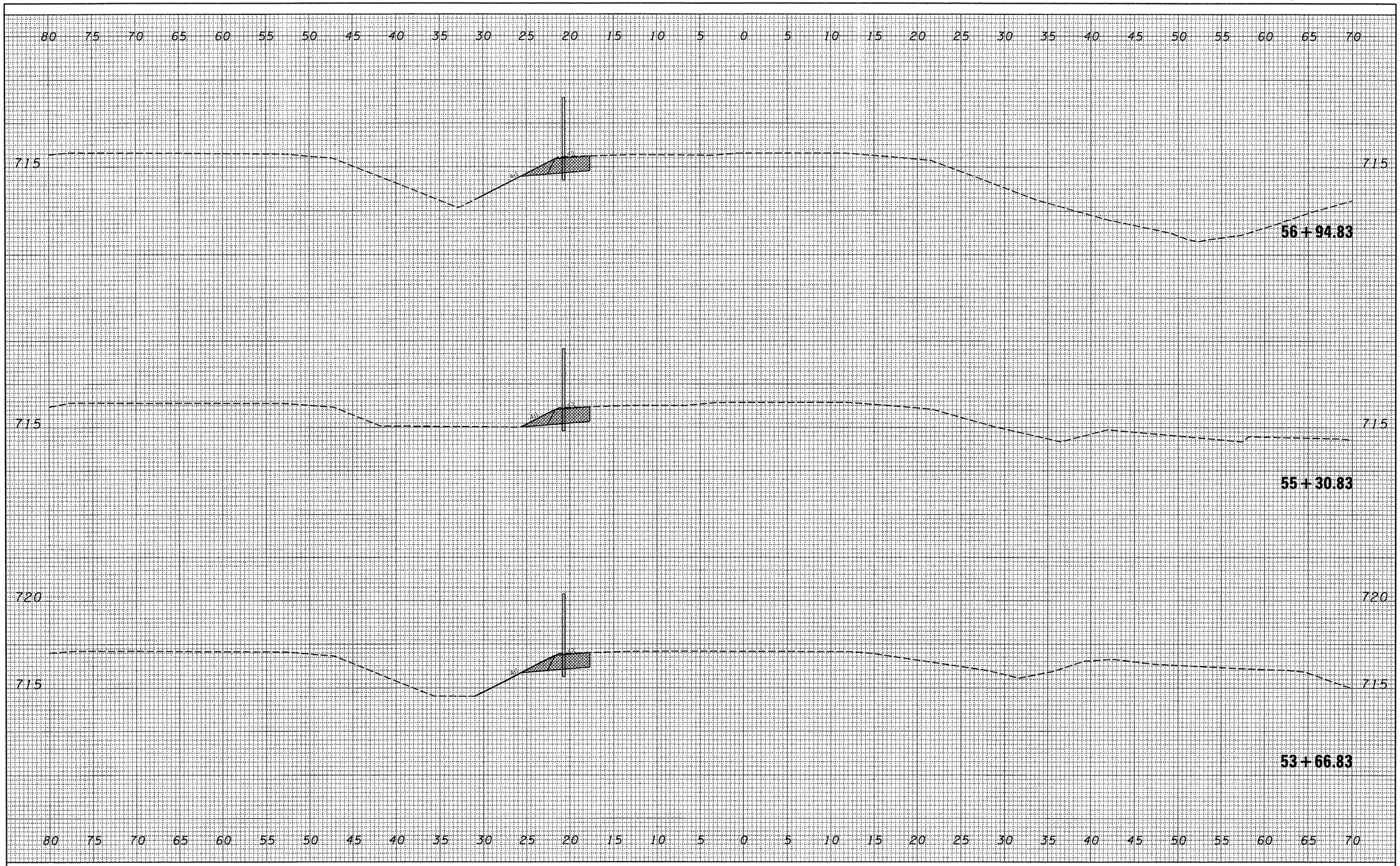

FINAL SURVEY		BY	DATE
	SURVEYED		
	PLOTTED		
NOTE BOOK	TEMPLATE		
	AREAS		
NO.	AREAS CHECKED		

ORIGINAL SURVEY		BY	DATE
	SURVEYED		
	PLOTTED		
NOTE BOOK	TEMPLATE		
	AREAS		
NO.	AREAS CHECKED		

FILE NAME = C:\Projects\safety\i74morton\74i_from 474 to E	USER NAME = brucebm	DESIGNED -	REVISED -
	Peoria\SECTION B FINAL XSEC-sheet.dgn	DRAWN -	REVISED -
	PLOT SCALE = 10.0005 ' / IN.	CHECKED -	REVISED -
	PLOT DATE = 3/21/2008	DATE -	REVISED -

STATE OF ILLINOIS
DEPARTMENT OF TRANSPORTATION

SECTION B

SCALE: | SHEET NO. OF SHEETS | STA. 53+66.83 TO STA. 56+94.83

F.A.I RTE.	SECTION	COUNTY	TOTAL SHEETS	SHEET NO.
74	(90-15)J	TAZEWELL	192	157

CONTRACT NO. 68724

FED. ROAD DIST. NO. | ILLINOIS | FED. AID PROJECT

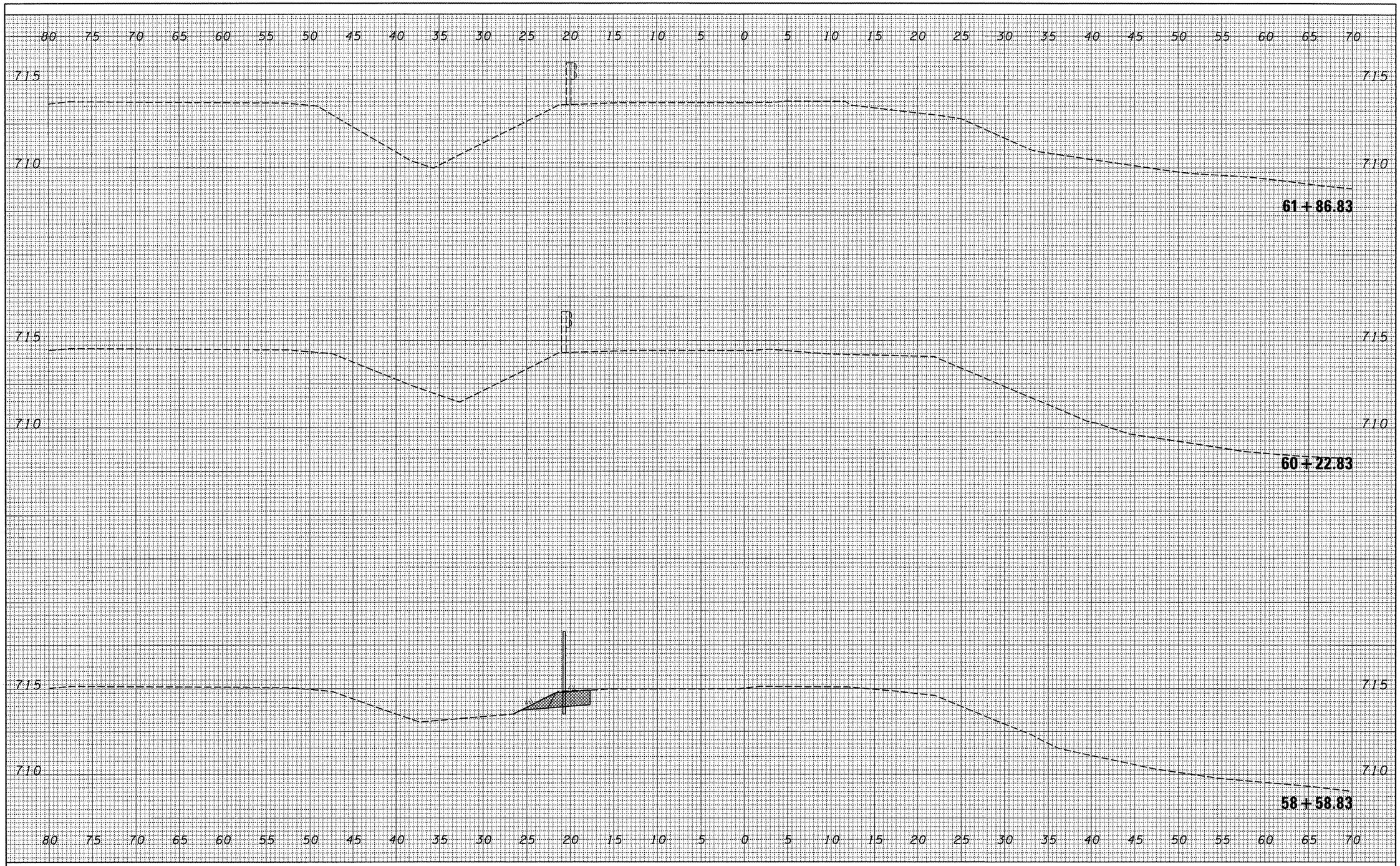

FINAL SURVEY	BY	DATE
SURVEYED		
PLOTTED		
TEMPLATE		
AREAS		
AREAS CHECKED		
NOTE BOOK NO.		

ORIGINAL SURVEY	BY	DATE
SURVEYED		
PLOTTED		
TEMPLATE		
AREAS		
AREAS CHECKED		
NOTE BOOK NO.		

FILE NAME = C:\Projects\safety\i74morton\74i_from 474 to E	USER NAME = brucebm	DESIGNED -	REVISED -
	Peoria\SECTION B FINAL XSEC-sheet.dgn	DRAWN -	REVISED -
	PLOT SCALE = 10.0005 ' / IN.	CHECKED -	REVISED -
	PLOT DATE = 3/21/2008	DATE -	REVISED -

STATE OF ILLINOIS
DEPARTMENT OF TRANSPORTATION

SECTION B

SCALE: | SHEET NO. OF SHEETS | STA. 58+58.83 TO STA. 61+86.83

F.A.I RTE.	SECTION	COUNTY	TOTAL SHEETS	SHEET NO.
74	(90-15)J	TAZEWELL	192	158

CONTRACT NO. 68724

FED. ROAD DIST. NO. | ILLINOIS | FED. AID PROJECT

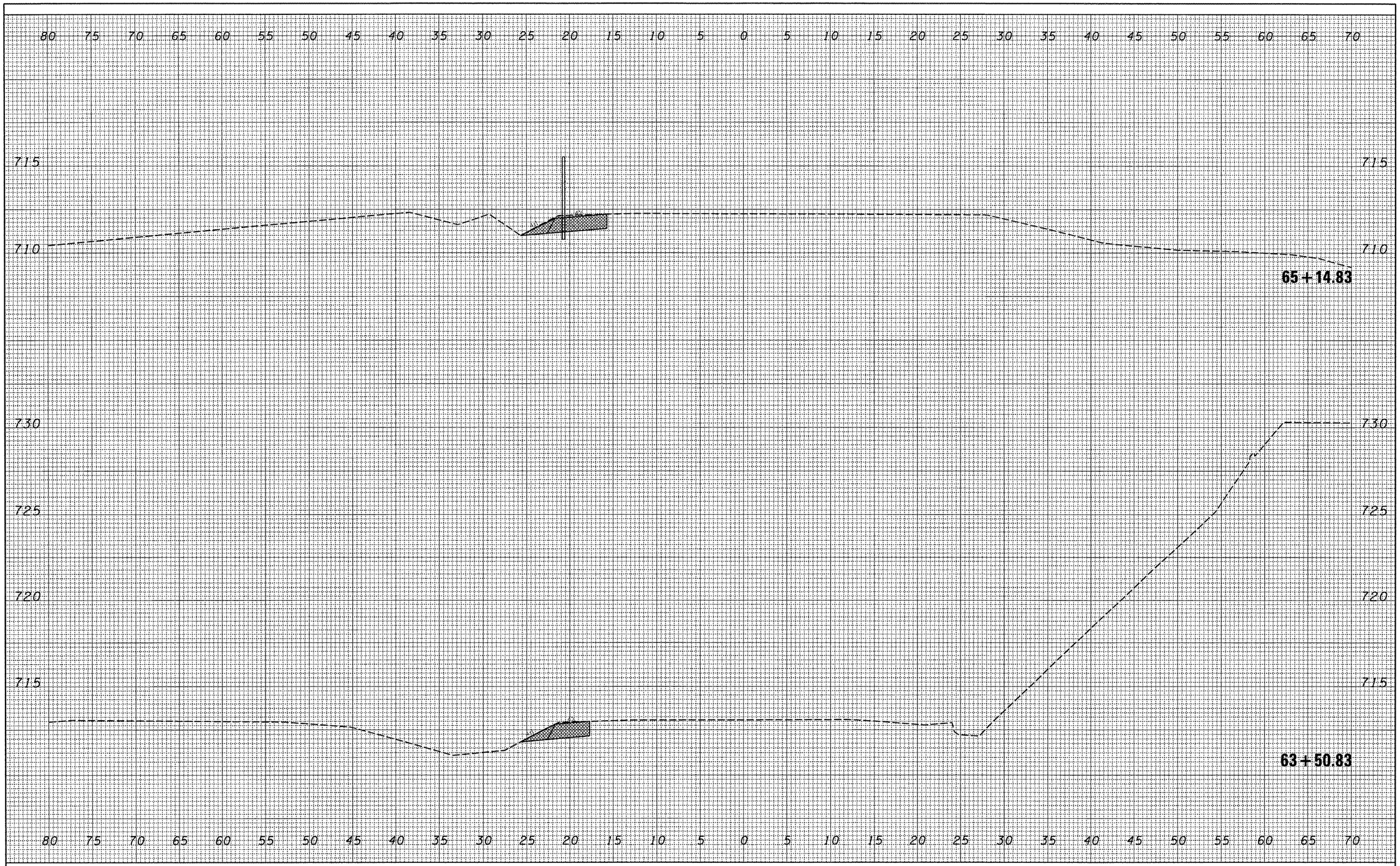

FINAL SURVEY		BY	DATE
NOTE BOOK	SURVEYED		
	PLOTTED		
	TEMPLATE		
	AREAS		
NO.	AREAS CHECKED		

ORIGINAL SURVEY		BY	DATE
NOTE BOOK	SURVEYED		
	PLOTTED		
	TEMPLATE		
	AREAS		
NO.	AREAS CHECKED		

FILE NAME = C:\Projects\safety\i74morton\74i_from 474 to E	USER NAME = brucebm	DESIGNED -	REVISED -
	Peoria\SECTION B FINAL XSEC-sheet.dgn	DRAWN -	REVISED -
	PLOT SCALE = 10.0005 ' / IN.	CHECKED -	REVISED -
	PLOT DATE = 3/21/2008	DATE -	REVISED -

STATE OF ILLINOIS
DEPARTMENT OF TRANSPORTATION

SECTION B

SCALE: | SHEET NO. OF SHEETS | STA. 63+50.83 TO STA. 65+14.83

F.A.I RTE.	SECTION	COUNTY	TOTAL SHEETS	SHEET NO.
74	(90-15)J	TAZEWELL	192	159
		CONTRACT NO. 68724		

FED. ROAD DIST. NO. | ILLINOIS | FED. AID PROJECT

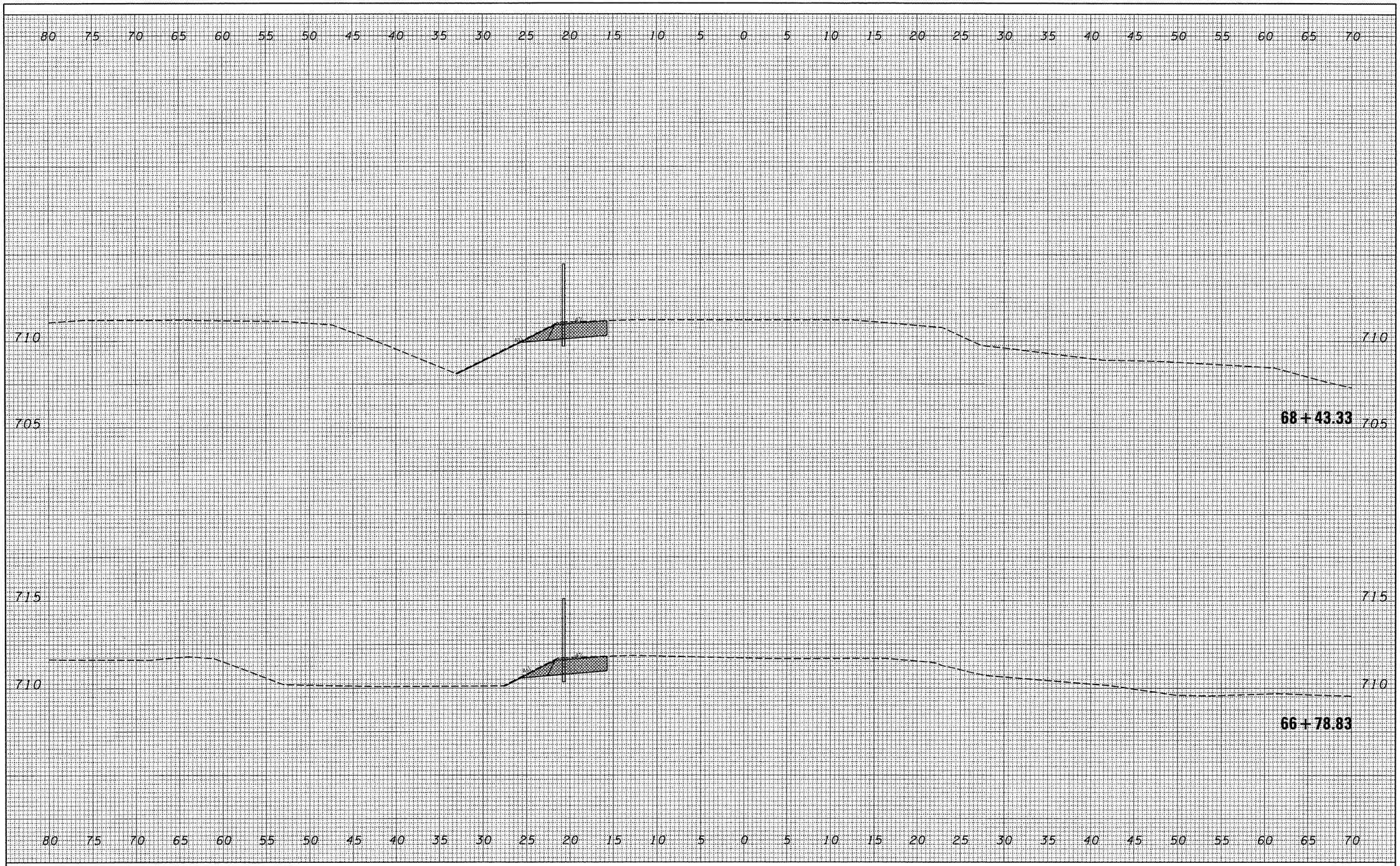

FINAL SURVEY		BY	DATE
NOTE BOOK	SURVEYED		
	PLOTTED		
	TEMPLATE		
	AREAS		
	AREAS CHECKED		
NO.			

ORIGINAL SURVEY		BY	DATE
NOTE BOOK	SURVEYED		
	PLOTTED		
	TEMPLATE		
	AREAS		
	AREAS CHECKED		
NO.			

FILE NAME = C:\Projects\safety\i74morton\74i_from 474 to E	USER NAME = brucebm	DESIGNED -	REVISED -
	Peoria\SECTION B FINAL XSEC-sheet.dgn	DRAWN -	REVISED -
	PLOT SCALE = 10.0005 ' / IN.	CHECKED -	REVISED -
	PLOT DATE = 3/21/2008	DATE -	REVISED -

STATE OF ILLINOIS
DEPARTMENT OF TRANSPORTATION

SECTION B

SCALE: | SHEET NO. OF SHEETS | STA. 66+78.83 TO STA. 68+43.33

F.A.I RTE.	SECTION	COUNTY	TOTAL SHEETS	SHEET NO.
74	(90-15)J	TAZEWELL	192	160
		CONTRACT NO. 68724		

FED. ROAD DIST. NO. | ILLINOIS | FED. AID PROJECT

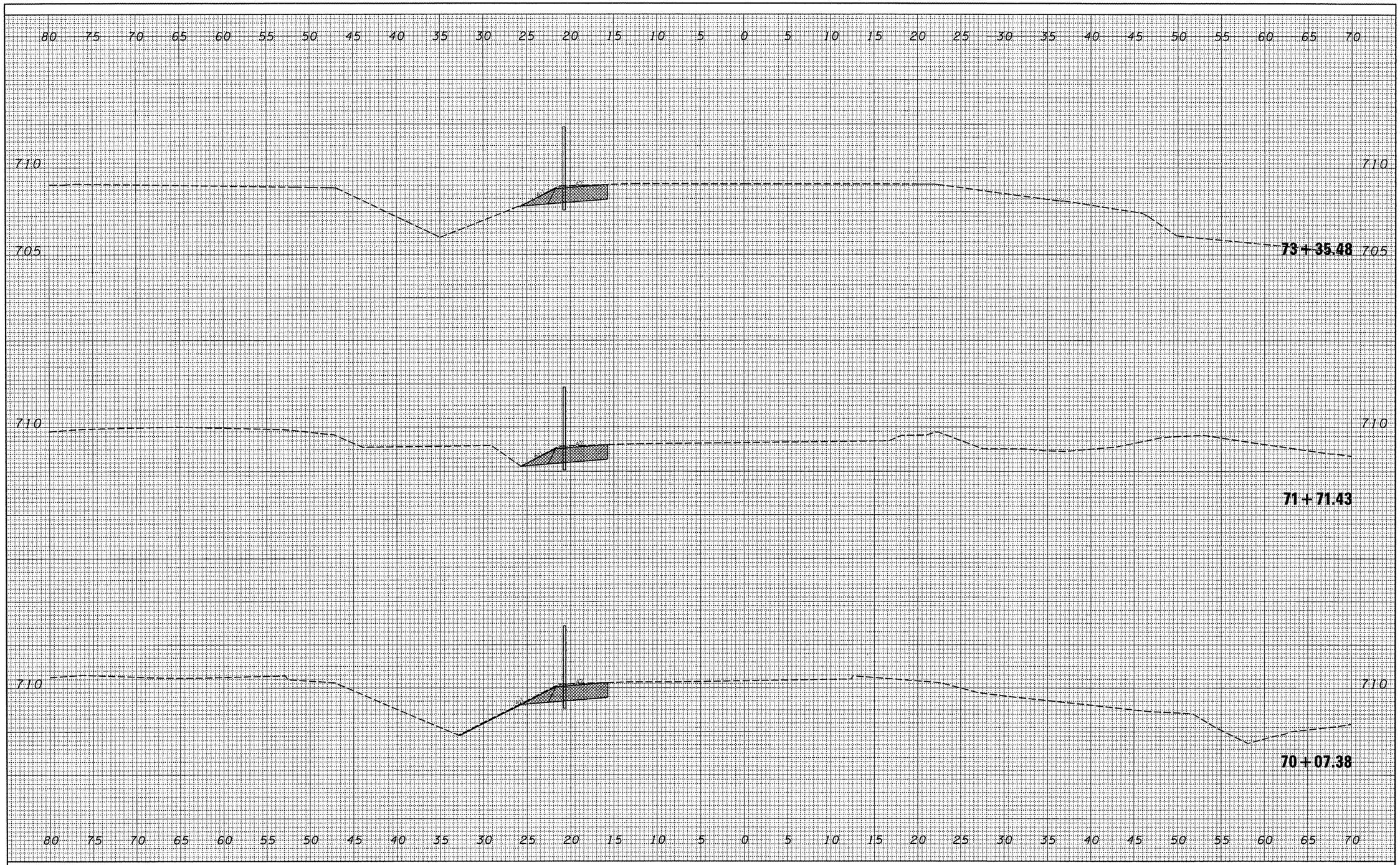

FINAL SURVEY	BY	DATE
SURVEYED		
PLOTTED		
TEMPLATE		
AREAS		
AREAS CHECKED		
NOTE BOOK NO.		

ORIGINAL SURVEY	BY	DATE
SURVEYED		
PLOTTED		
TEMPLATE		
AREAS		
AREAS CHECKED		
NOTE BOOK NO.		

FILE NAME = C:\Projects\safety\i74morton\74i_from 474 to E	USER NAME = brucebm	DESIGNED -	REVISED -
	Peoria\SECTION B FINAL XSEC-sheet.dgn	DRAWN -	REVISED -
	PLOT SCALE = 10.0005 ' / IN.	CHECKED -	REVISED -
	PLOT DATE = 3/21/2008	DATE -	REVISED -

STATE OF ILLINOIS
DEPARTMENT OF TRANSPORTATION

SECTION B

SCALE: | SHEET NO. OF SHEETS | STA. 70+07.38 TO STA. 73+35.48

F.A.I RTE.	SECTION	COUNTY	TOTAL SHEETS	SHEET NO.
74	(90-15)J	TAZEWELL	192	161

CONTRACT NO. 68724

FED. ROAD DIST. NO. | ILLINOIS | FED. AID PROJECT

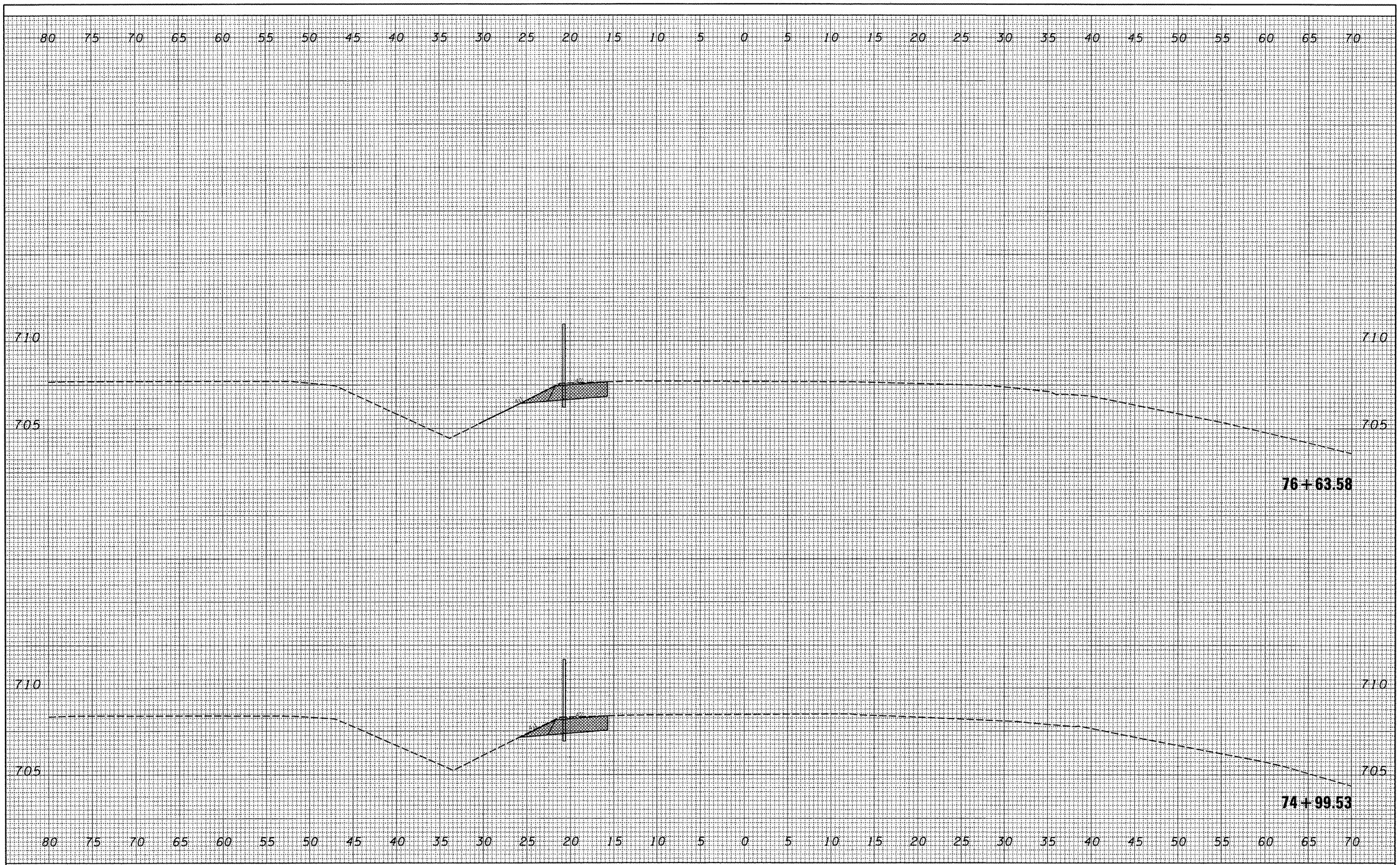

FINAL SURVEY		BY	DATE
	SURVEYED		
	PLOTTED		
NOTE BOOK	TEMPLATE		
	AREAS		
NO.	AREAS CHECKED		

ORIGINAL SURVEY		BY	DATE
	SURVEYED		
	PLOTTED		
NOTE BOOK	TEMPLATE		
	AREAS		
NO.	AREAS CHECKED		

FILE NAME = C:\Projects\safety\i74morton\74i_from 474 to E	USER NAME = brucebm	DESIGNED -	REVISED -
	Peoria\SECTION B FINAL XSEC-sheet.dgn	DRAWN -	REVISED -
	PLOT SCALE = 10.0005 ' / IN.	CHECKED -	REVISED -
	PLOT DATE = 3/21/2008	DATE -	REVISED -

STATE OF ILLINOIS
DEPARTMENT OF TRANSPORTATION

SECTION B

SCALE: | SHEET NO. OF SHEETS | STA. 74+99.53 TO STA. 76+63.58

F.A.I RTE.	SECTION	COUNTY	TOTAL SHEETS	SHEET NO.
74	(90-15)J	TAZEWELL	192	162
		CONTRACT NO. 68724		

FED. ROAD DIST. NO. | ILLINOIS | FED. AID PROJECT

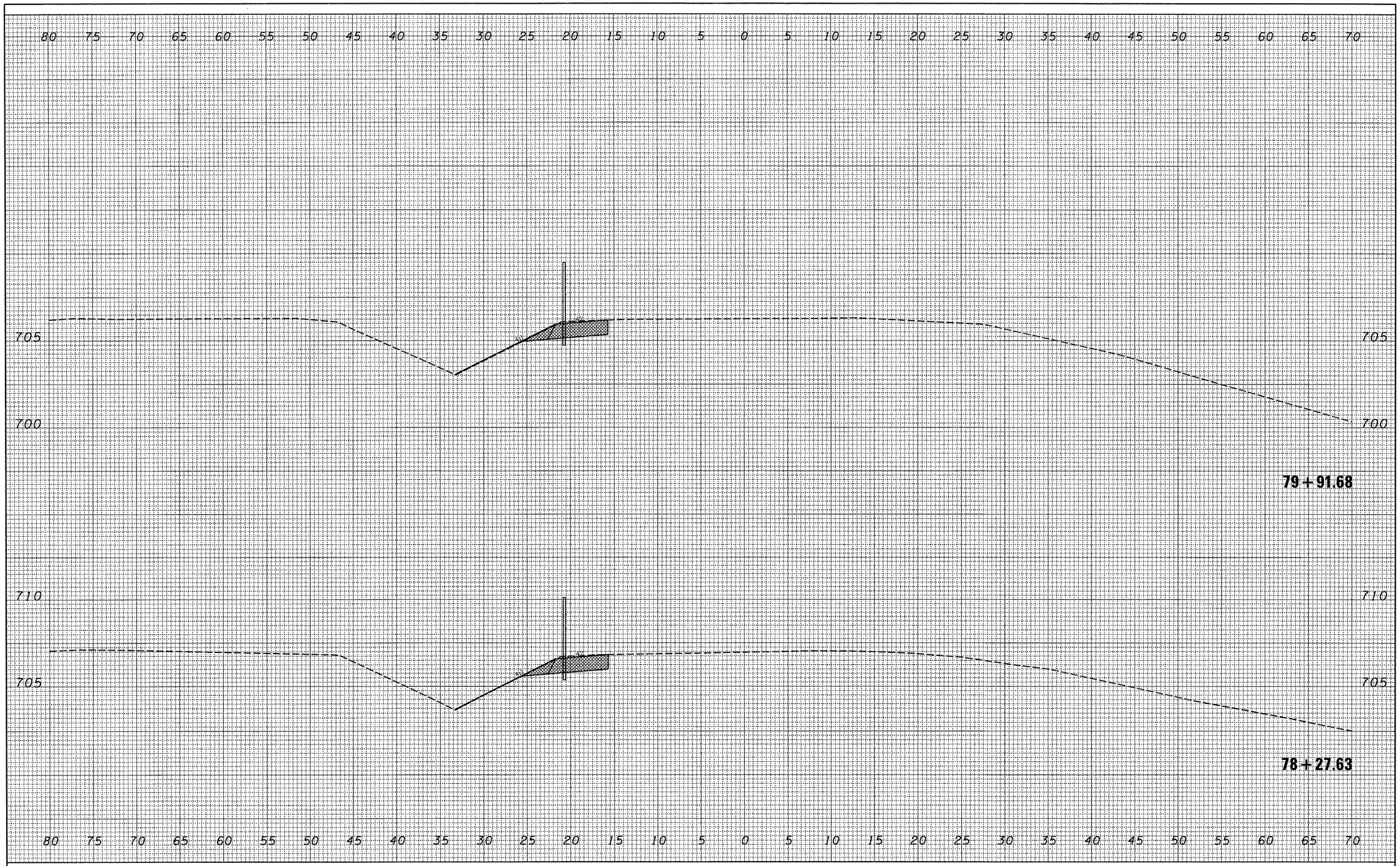

FINAL SURVEY		BY	DATE
NOTE BOOK NO.	SURVEYED		
	PLOTTED		
	TEMPLATE		
	AREAS		
	AREAS CHECKED		

ORIGINAL SURVEY		BY	DATE
NOTE BOOK NO.	SURVEYED		
	PLOTTED		
	TEMPLATE		
	AREAS		
	AREAS CHECKED		

FILE NAME = C:\Projects\safety\i74morton\74i_from 474 to E	USER NAME = brucebm	DESIGNED -	REVISED -
	Peoria\SECTION B FINAL XSEC-sheet.dgn	DRAWN -	REVISED -
	PLOT SCALE = 10.0005 ' / IN.	CHECKED -	REVISED -
	PLOT DATE = 3/21/2008	DATE -	REVISED -

STATE OF ILLINOIS
DEPARTMENT OF TRANSPORTATION

SECTION B

SCALE: | SHEET NO. OF SHEETS | STA. 78+27.63 TO STA. 79+91.68

F.A.I RTE.	SECTION	COUNTY	TOTAL SHEETS	SHEET NO.
74	(90-15)J	TAZEWELL	192	163
		CONTRACT NO. 68724		

FED. ROAD DIST. NO. | ILLINOIS | FED. AID PROJECT

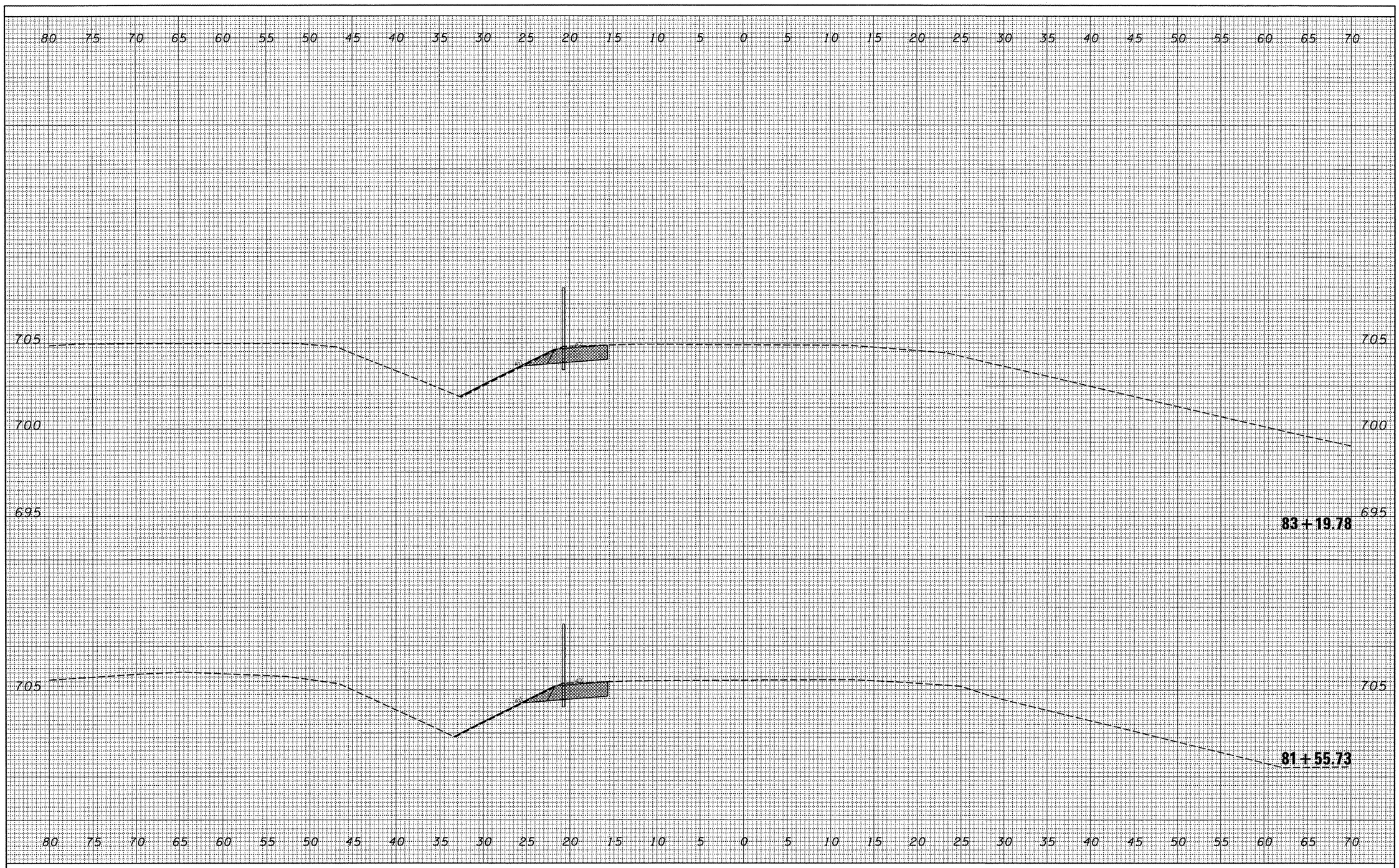

FINAL SURVEY		BY	DATE
NOTE BOOK NO.	SURVEYED		
	PLOTTED		
	TEMPLATE		
	AREAS		
	AREAS CHECKED		

ORIGINAL SURVEY		BY	DATE
NOTE BOOK NO.	SURVEYED		
	PLOTTED		
	TEMPLATE		
	AREAS		
	AREAS CHECKED		

FILE NAME = C:\Projects\safety\i74morton\74i_from 474 to E	USER NAME = brucebm	DESIGNED -	REVISED -
	Peoria\SECTION B FINAL XSEC-sheet.dgn	DRAWN -	REVISED -
	PLOT SCALE = 10.0005 ' / IN.	CHECKED -	REVISED -
	PLOT DATE = 3/21/2008	DATE -	REVISED -

STATE OF ILLINOIS
DEPARTMENT OF TRANSPORTATION

SECTION B

SCALE: | SHEET NO. OF SHEETS | STA. 81+55.73 TO STA. 83+19.78

F.A.I RTE.	SECTION	COUNTY	TOTAL SHEETS	SHEET NO.
74	(90-15)J	TAZEWELL	192	164

CONTRACT NO. 68724

FED. ROAD DIST. NO. | ILLINOIS | FED. AID PROJECT

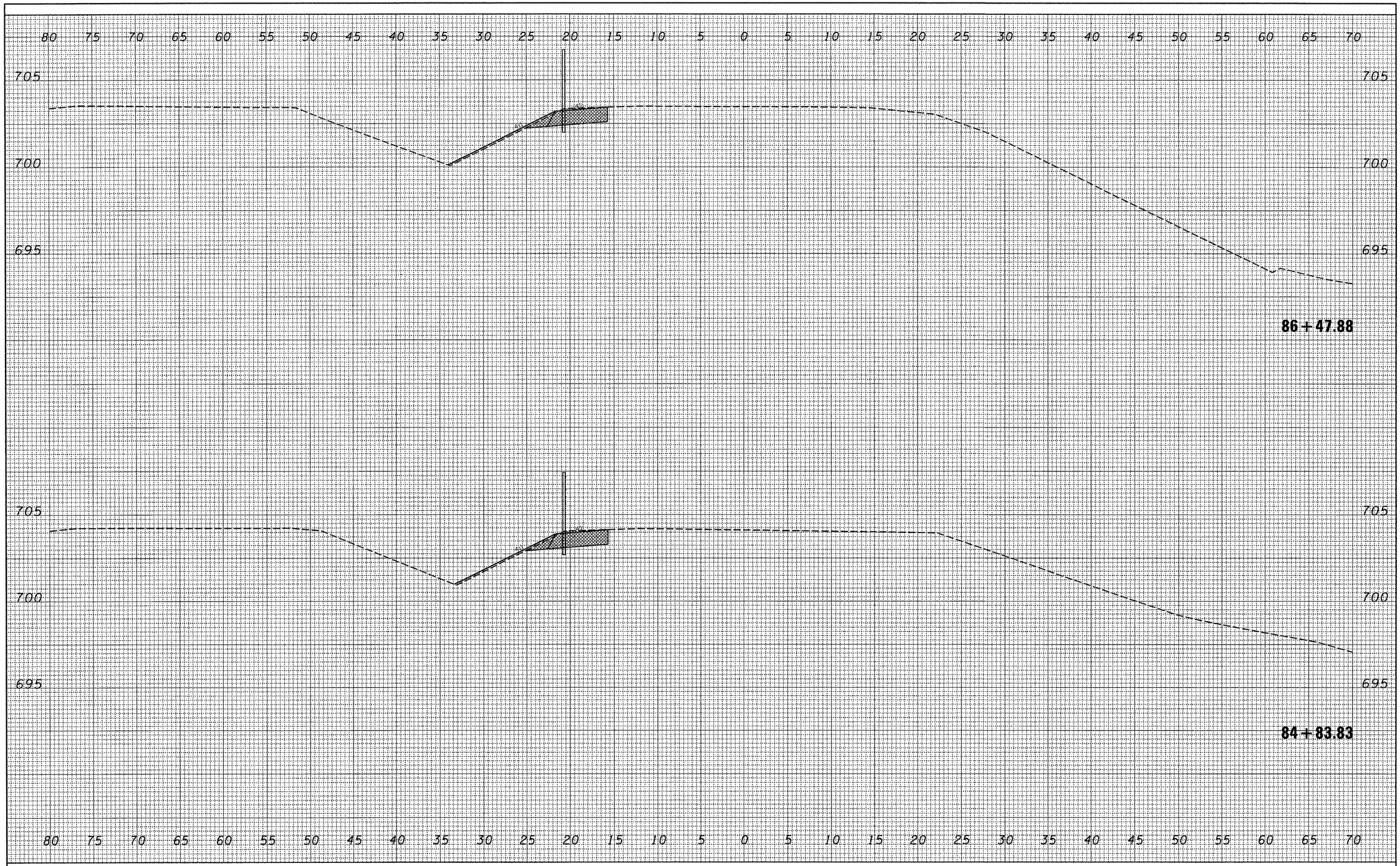

FINAL SURVEY		BY	DATE
NOTE BOOK	SURVEYED		
	PLOTTED		
	TEMPLATE		
	AREAS		
NO.	AREAS CHECKED		

ORIGINAL SURVEY		BY	DATE
NOTE BOOK	SURVEYED		
	PLOTTED		
	TEMPLATE		
	AREAS		
NO.	AREAS CHECKED		

FILE NAME = C:\Projects\safety\i74morton\74i_from 474 to E	USER NAME = brucebm	DESIGNED -	REVISED -
	Peoria\SECTION B FINAL XSEC-sheet.dgn	DRAWN -	REVISED -
	PLOT SCALE = 10.0005 ' / IN.	CHECKED -	REVISED -
	PLOT DATE = 3/21/2008	DATE -	REVISED -

STATE OF ILLINOIS
DEPARTMENT OF TRANSPORTATION

SECTION B

SCALE: | SHEET NO. OF SHEETS | STA. 84+83.83 TO STA. 86+47.88

F.A.I RTE.	SECTION	COUNTY	TOTAL SHEETS	SHEET NO.
74	(90-15)J	TAZEWELL	192	165

CONTRACT NO. 68724

FED. ROAD DIST. NO. | ILLINOIS | FED. AID PROJECT

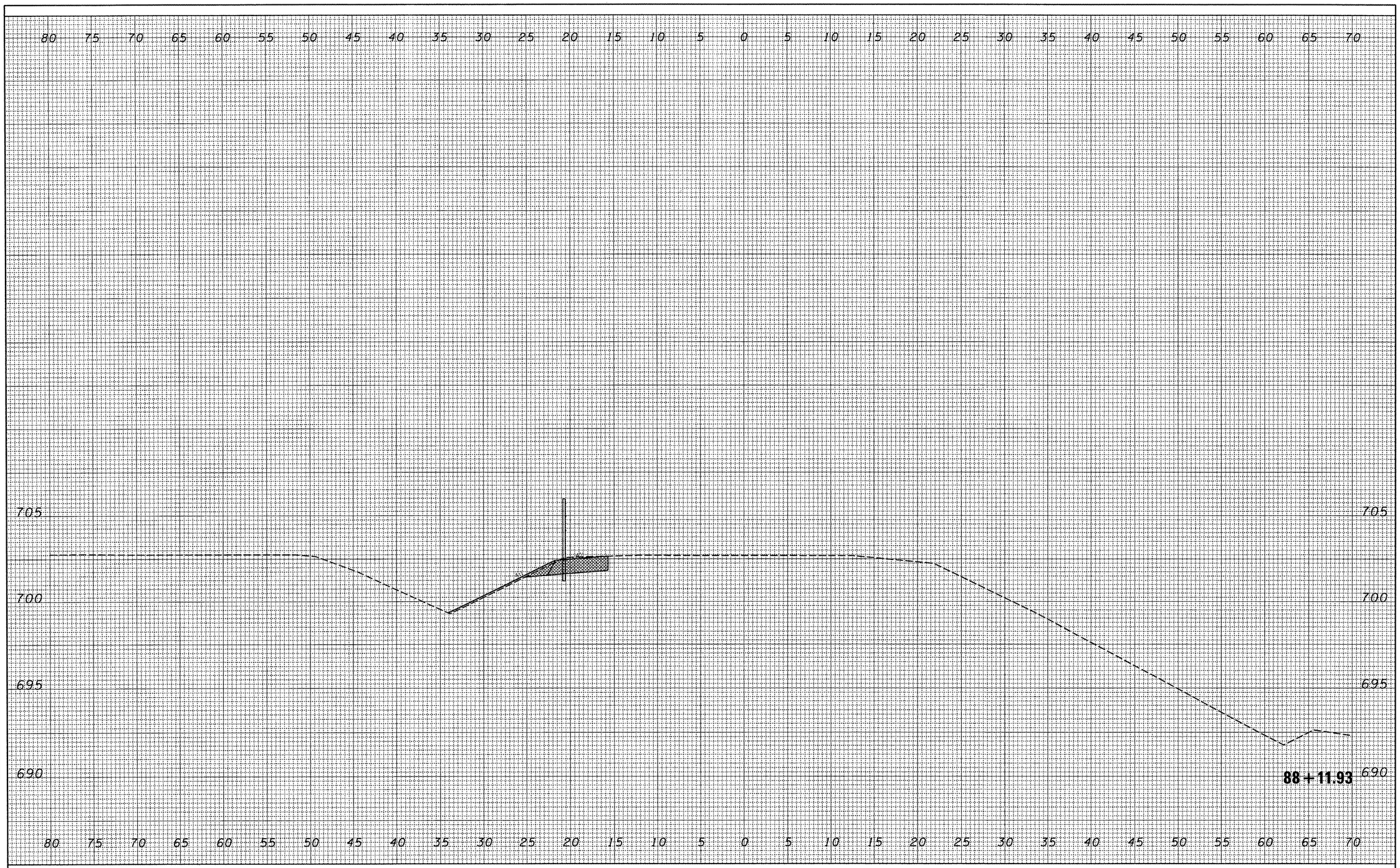

FINAL SURVEY		BY	DATE
	SURVEYED		
	PLOTTED		
NOTE BOOK	TEMPLATE		
	AREAS		
NO.	AREAS CHECKED		

ORIGINAL SURVEY		BY	DATE
	SURVEYED		
	PLOTTED		
NOTE BOOK	TEMPLATE		
	AREAS		
NO.	AREAS CHECKED		

FILE NAME = C:\Projects\safety\174morton\74i_from 474 to E	USER NAME = brucebm	DESIGNED -	REVISED -
	Peoria\SECTION B FINAL XSEC-sheet.dgn	DRAWN -	REVISED -
	PLOT SCALE = 10.0005 ' / IN.	CHECKED -	REVISED -
	PLOT DATE = 3/21/2008	DATE -	REVISED -

STATE OF ILLINOIS
DEPARTMENT OF TRANSPORTATION

SECTION B

SCALE: | SHEET NO. OF SHEETS | STA. 88+11.93 TO STA. 88+11.93

F.A.I RTE.	SECTION	COUNTY	TOTAL SHEETS	SHEET NO.
74	(90-15)J	TAZEWELL	192	166
		CONTRACT NO. 68724		

FED. ROAD DIST. NO. | ILLINOIS | FED. AID PROJECT

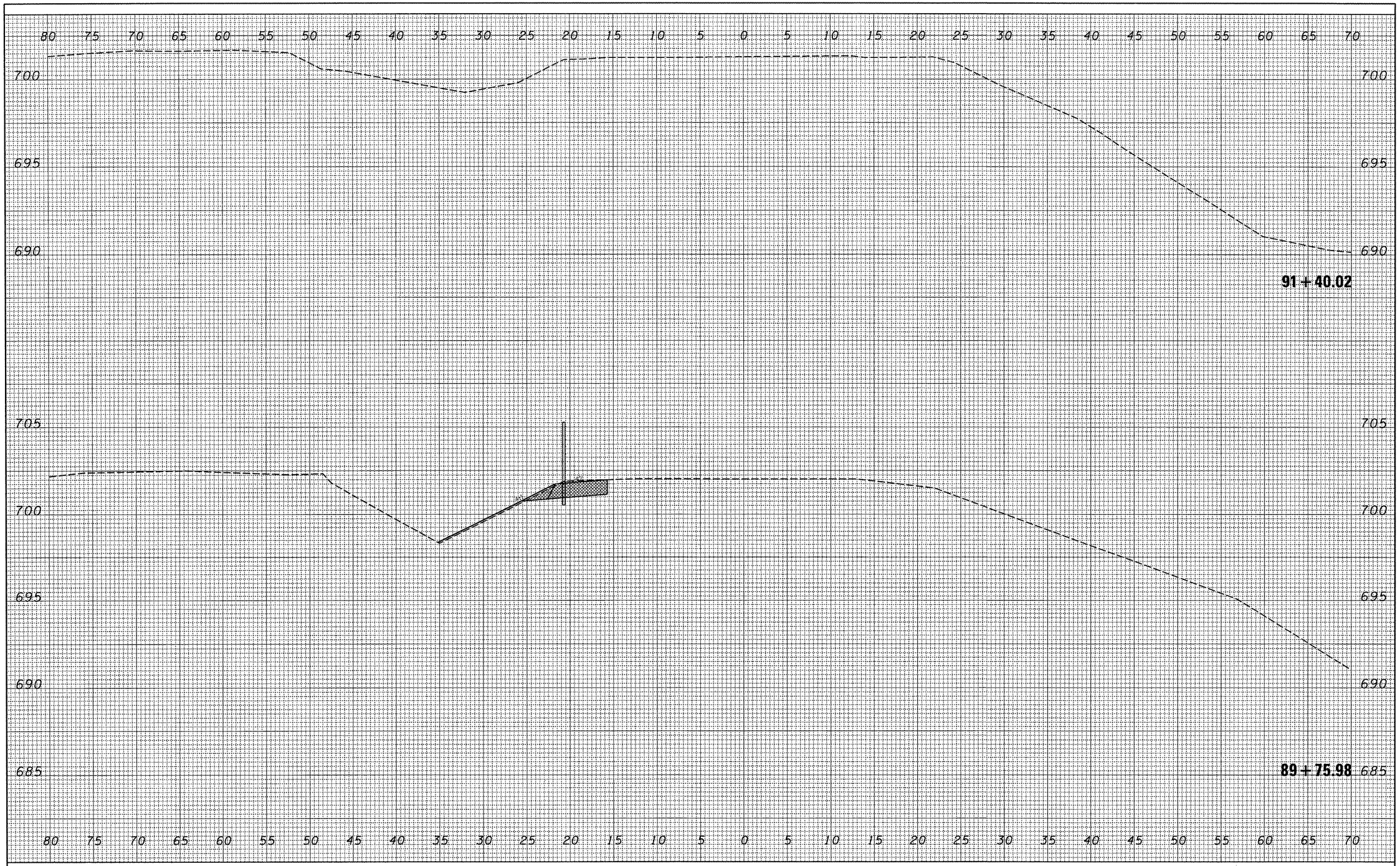

FINAL SURVEY		BY	DATE
	SURVEYED		
	PLOTTED		
	TEMPLATE		
NOTE BOOK	AREAS		
NO.	AREAS CHECKED		

ORIGINAL SURVEY		BY	DATE
	SURVEYED		
	PLOTTED		
	TEMPLATE		
NOTE BOOK	AREAS		
NO.	AREAS CHECKED		

FILE NAME = C:\Projects\safety\i74morton\74i_from 474 to E	USER NAME = brucebm	DESIGNED -	REVISED -
	Peoria\SECTION B FINAL XSEC-sheet.dgn	DRAWN -	REVISED -
	PLOT SCALE = 10.0005 ' / IN.	CHECKED -	REVISED -
	PLOT DATE = 3/21/2008	DATE -	REVISED -

STATE OF ILLINOIS
DEPARTMENT OF TRANSPORTATION

SECTION B

SCALE: | SHEET NO. OF SHEETS | STA. 89+75.98 TO STA. 91+40.02

F.A.I RTE.	SECTION	COUNTY	TOTAL SHEETS	SHEET NO.
74	(90-15)J	TAZEWELL	192	167

CONTRACT NO. 68724

FED. ROAD DIST. NO. | ILLINOIS | FED. AID PROJECT

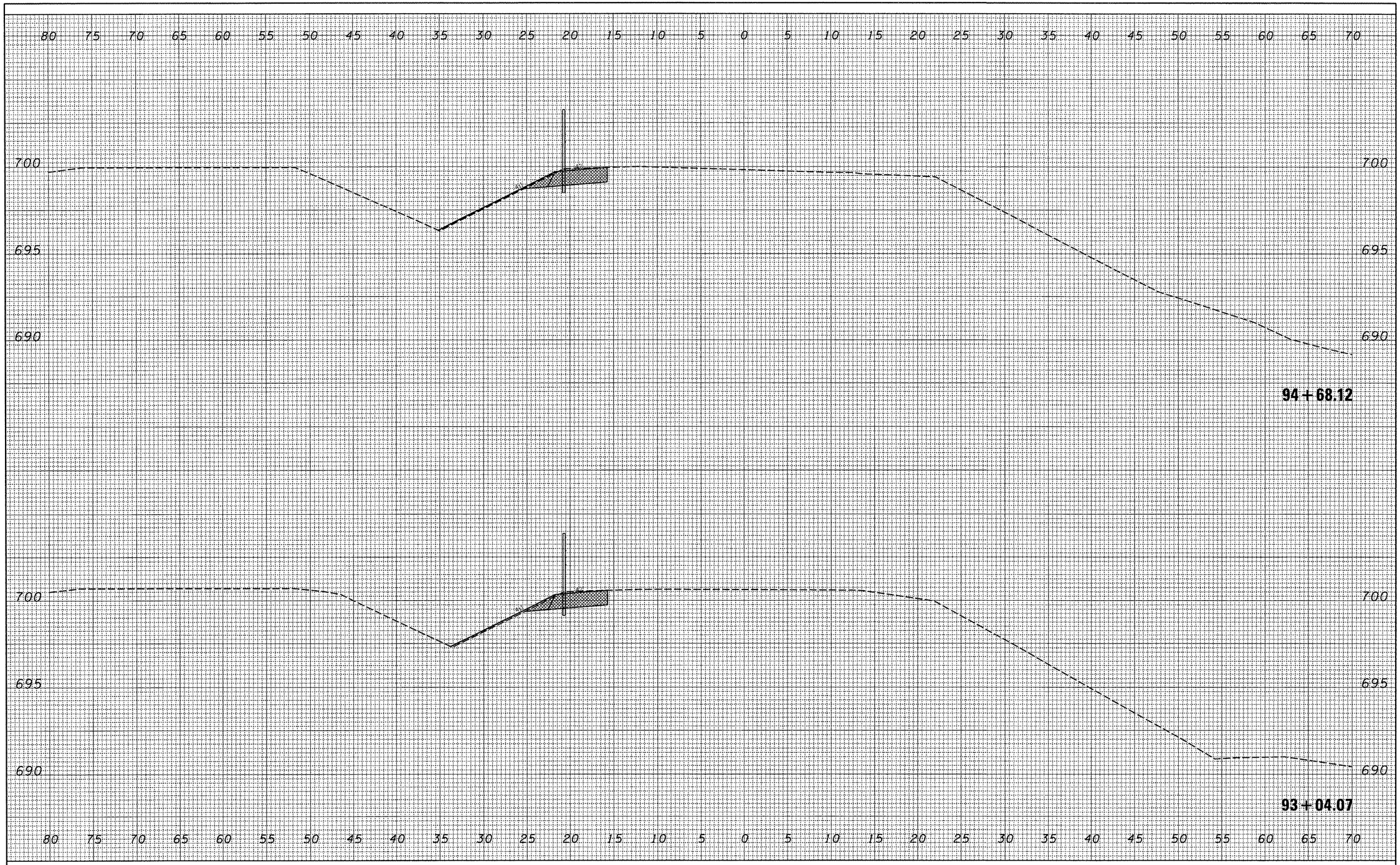

FINAL SURVEY		BY	DATE
NOTE BOOK	SURVEYED		
	PLOTTED		
	TEMPLATE		
	AREAS		
NO.	AREAS CHECKED		

ORIGINAL SURVEY		BY	DATE
NOTE BOOK	SURVEYED		
	PLOTTED		
	TEMPLATE		
	AREAS		
NO.	AREAS CHECKED		

FILE NAME = C:\Projects\safety\i74morton\74i_from 474 to E	USER NAME = brucebm	DESIGNED -	REVISED -
	Peoria\SECTION B FINAL XSEC-sheet.dgn	DRAWN -	REVISED -
	PLOT SCALE = 10.0005 ' / IN.	CHECKED -	REVISED -
	PLOT DATE = 3/21/2008	DATE -	REVISED -

STATE OF ILLINOIS
DEPARTMENT OF TRANSPORTATION

SECTION B

SCALE: | SHEET NO. OF SHEETS | STA. 93+04.07 TO STA. 94+68.12

F.A.I RTE.	SECTION	COUNTY	TOTAL SHEETS	SHEET NO.
74	(90-15)J	TAZEWELL	192	168
		CONTRACT NO. 68724		

FED. ROAD DIST. NO. | ILLINOIS | FED. AID PROJECT

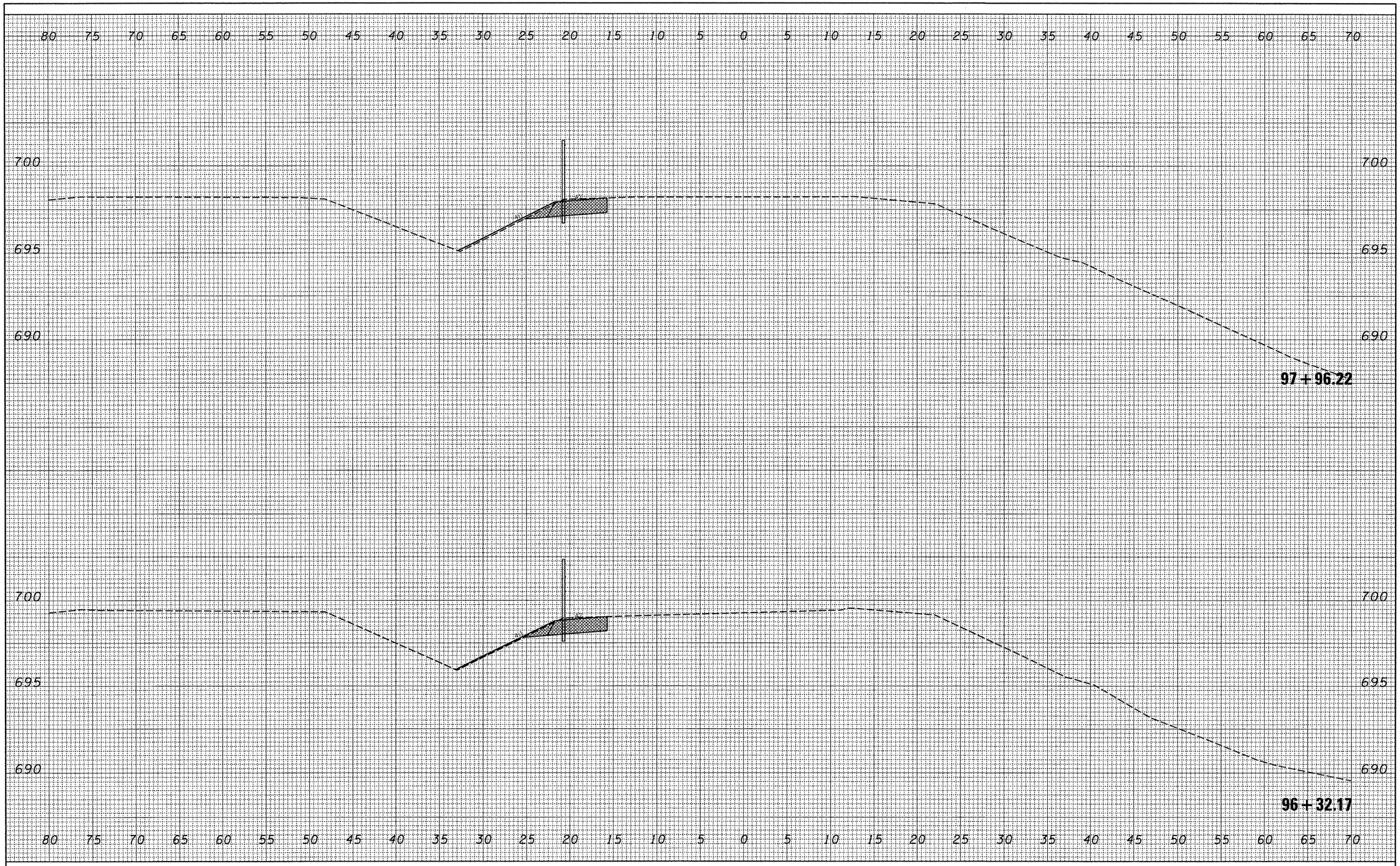

FINAL SURVEY		BY	DATE
NOTE BOOK	SURVEYED		
	PLOTTED		
	TEMPLATE		
	AREAS		
NO.	AREAS CHECKED		

ORIGINAL SURVEY		BY	DATE
NOTE BOOK	SURVEYED		
	PLOTTED		
	TEMPLATE		
	AREAS		
NO.	AREAS CHECKED		

FILE NAME = C:\Projects\safety\174morton\74i_from 474 to E	USER NAME = brucebm	DESIGNED -	REVISED -
	Peoria\SECTION B FINAL XSEC-sheet.dgn	DRAWN -	REVISED -
	PLOT SCALE = 10.0005 ' / IN.	CHECKED -	REVISED -
	PLOT DATE = 3/21/2008	DATE -	REVISED -

STATE OF ILLINOIS
DEPARTMENT OF TRANSPORTATION

SECTION B

SCALE: | SHEET NO. OF SHEETS | STA. 96+32.17 TO STA. 97+96.22

F.A.I RTE.	SECTION	COUNTY	TOTAL SHEETS	SHEET NO.
74	(90-15)J	TAZEWELL	192	169

CONTRACT NO. 68724

FED. ROAD DIST. NO. | ILLINOIS | FED. AID PROJECT

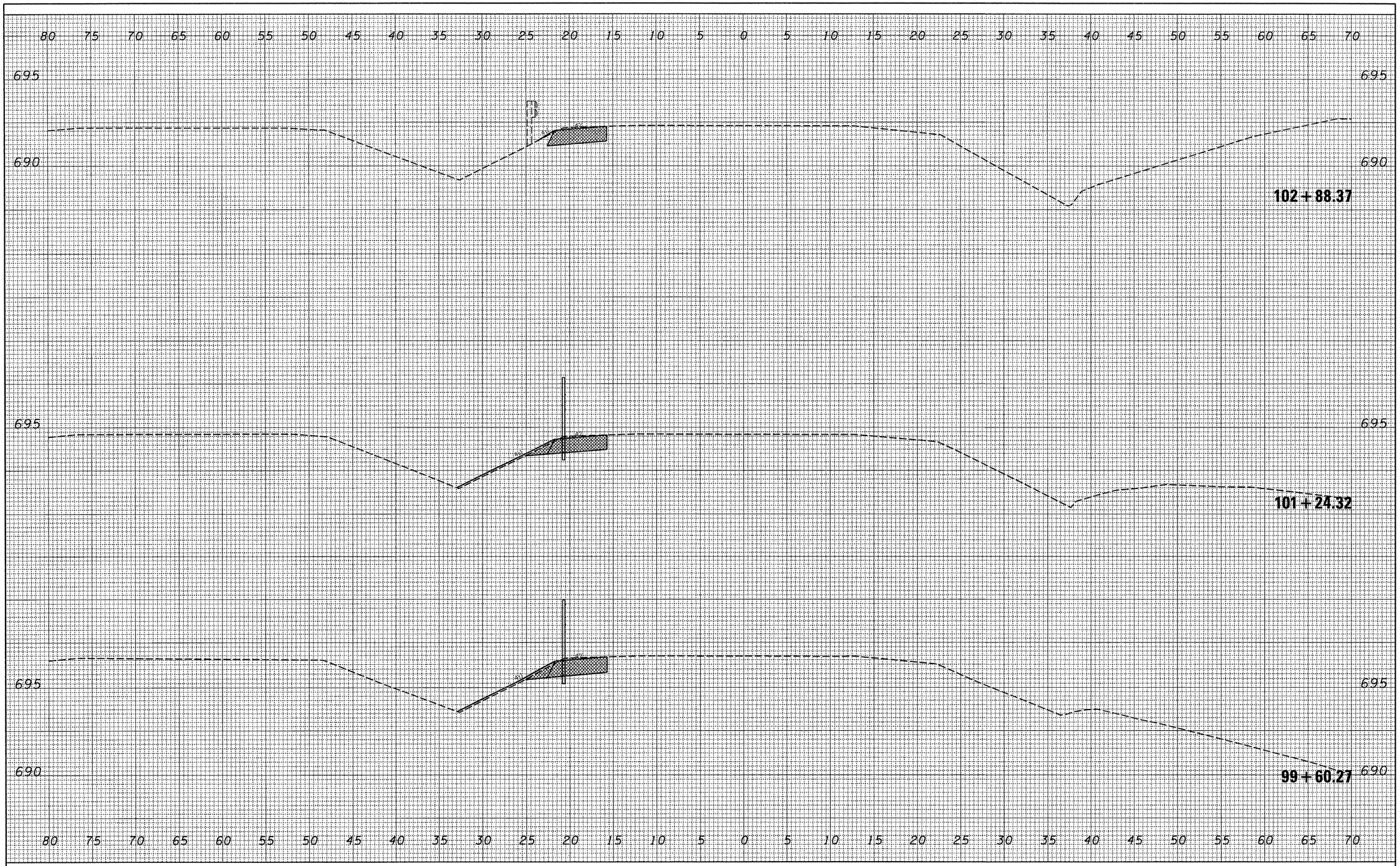

FINAL SURVEY		BY	DATE
NOTE BOOK	SURVEYED		
	PLOTTED		
	TEMPLATE		
	AREAS		
NO.	AREAS CHECKED		

ORIGINAL SURVEY		BY	DATE
NOTE BOOK	SURVEYED		
	PLOTTED		
	TEMPLATE		
	AREAS		
NO.	AREAS CHECKED		

FILE NAME = C:\Projects\safety\i74morton\74i_from 474 to E	USER NAME = brucebm	DESIGNED -	REVISED -
	Peoria\SECTION B FINAL XSEC-sheet.dgn	DRAWN -	REVISED -
	PLOT SCALE = 10.0005 ' / IN.	CHECKED -	REVISED -
	PLOT DATE = 3/21/2008	DATE -	REVISED -

STATE OF ILLINOIS
DEPARTMENT OF TRANSPORTATION

SECTION B

SCALE: | SHEET NO. OF SHEETS | STA. 99+60.27 TO STA. 102+88.37

F.A.I RTE.	SECTION	COUNTY	TOTAL SHEETS	SHEET NO.
74	(90-15)J	TAZEWELL	192	170
		CONTRACT NO. 68724		

FED. ROAD DIST. NO. | ILLINOIS | FED. AID PROJECT

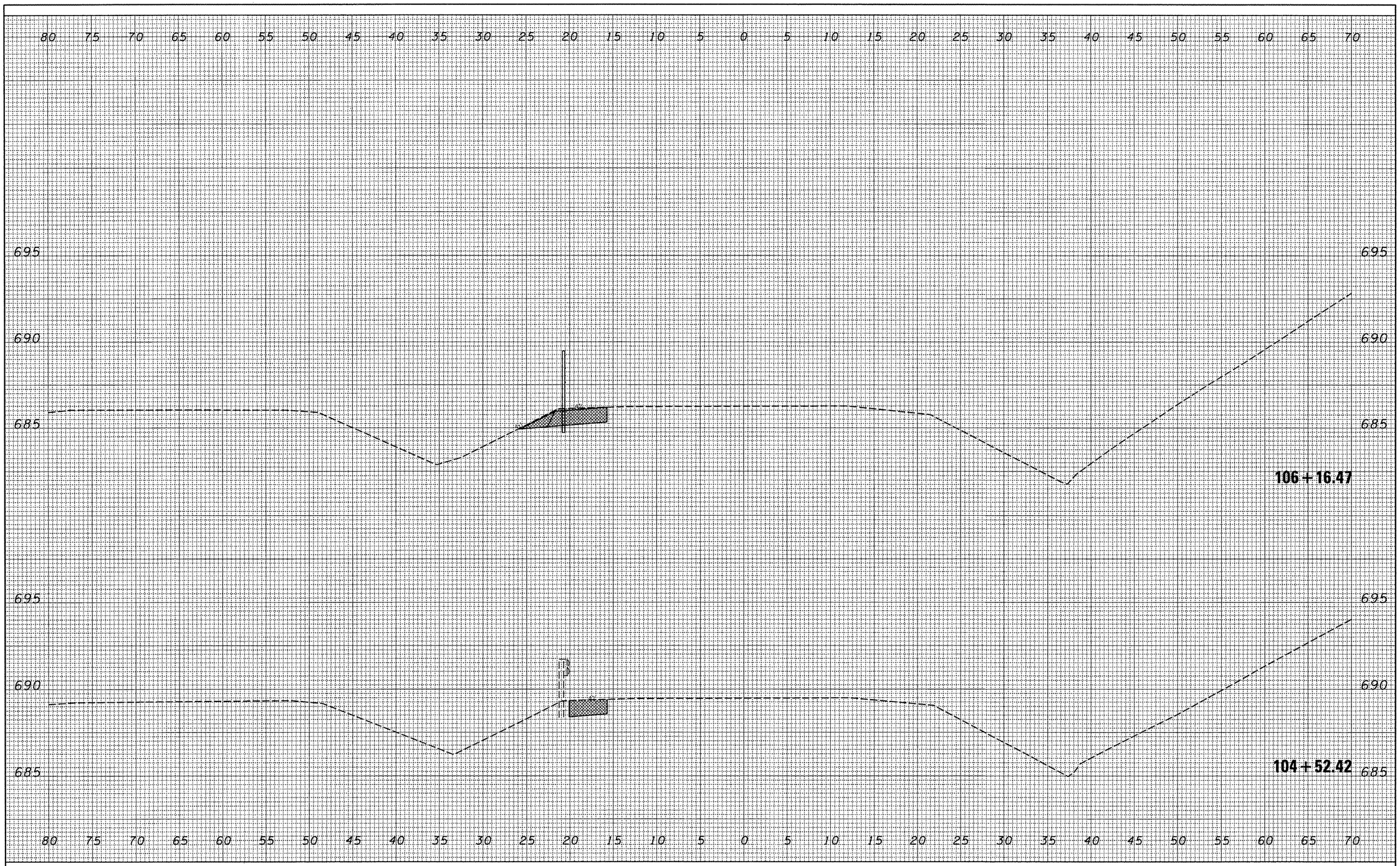

FINAL SURVEY		BY	DATE
NOTE BOOK	SURVEYED		
	PLOTTED		
	TEMPLATE		
	AREAS		
NO.	AREAS CHECKED		

ORIGINAL SURVEY		BY	DATE
NOTE BOOK	SURVEYED		
	PLOTTED		
	TEMPLATE		
	AREAS		
NO.	AREAS CHECKED		

FILE NAME = C:\Projects\safety\i74morton\74i_from 474 to E	USER NAME = brucebm	DESIGNED -	REVISED -
	Peoria\SECTION B FINAL XSEC-sheet.dgn	DRAWN -	REVISED -
	PLOT SCALE = 10.0005 ' / IN.	CHECKED -	REVISED -
	PLOT DATE = 3/21/2008	DATE -	REVISED -

STATE OF ILLINOIS
DEPARTMENT OF TRANSPORTATION

SECTION B

SCALE: | SHEET NO. OF SHEETS | STA. 104+52.42 TO STA. 106+16.47

F.A.I RTE.	SECTION	COUNTY	TOTAL SHEETS	SHEET NO.
74	(90-15)J	TAZEWELL	192	171

CONTRACT NO. 68724

FED. ROAD DIST. NO. | ILLINOIS | FED. AID PROJECT

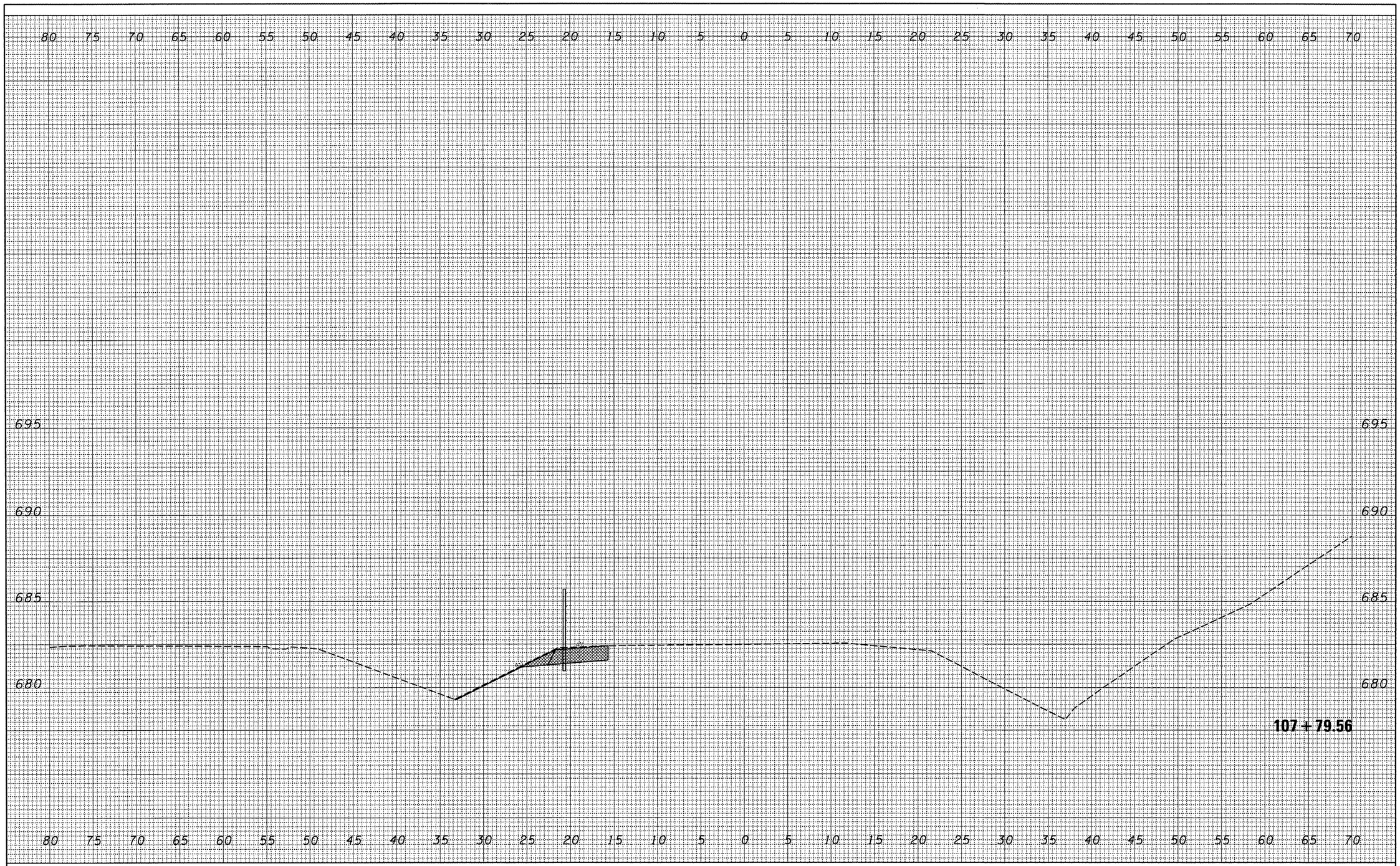

FINAL SURVEY		BY	DATE
NOTE BOOK	SURVEYED		
	PLOTTED		
	TEMPLATE		
	AREAS		
NO.	AREAS CHECKED		

ORIGINAL SURVEY		BY	DATE
NOTE BOOK	SURVEYED		
	PLOTTED		
	TEMPLATE		
	AREAS		
NO.	AREAS CHECKED		

FILE NAME = C:\Projects\safety\i74morton\74i_from 474 to E	USER NAME = brucebm	DESIGNED -	REVISED -
	Peoria\SECTION B FINAL XSEC-sheet.dgn	DRAWN -	REVISED -
	PLOT SCALE = 10.0005 ' / IN.	CHECKED -	REVISED -
	PLOT DATE = 3/21/2008	DATE -	REVISED -

STATE OF ILLINOIS
DEPARTMENT OF TRANSPORTATION

SECTION B

SCALE: | SHEET NO. OF SHEETS | STA. 107+79.56 TO STA. 107+79.56

F.A.I RTE.	SECTION	COUNTY	TOTAL SHEETS	SHEET NO.
74	(90-15)J	TAZEWELL	192	172
		CONTRACT NO. 68724		
FED. ROAD DIST. NO.	ILLINOIS	FED. AID PROJECT		

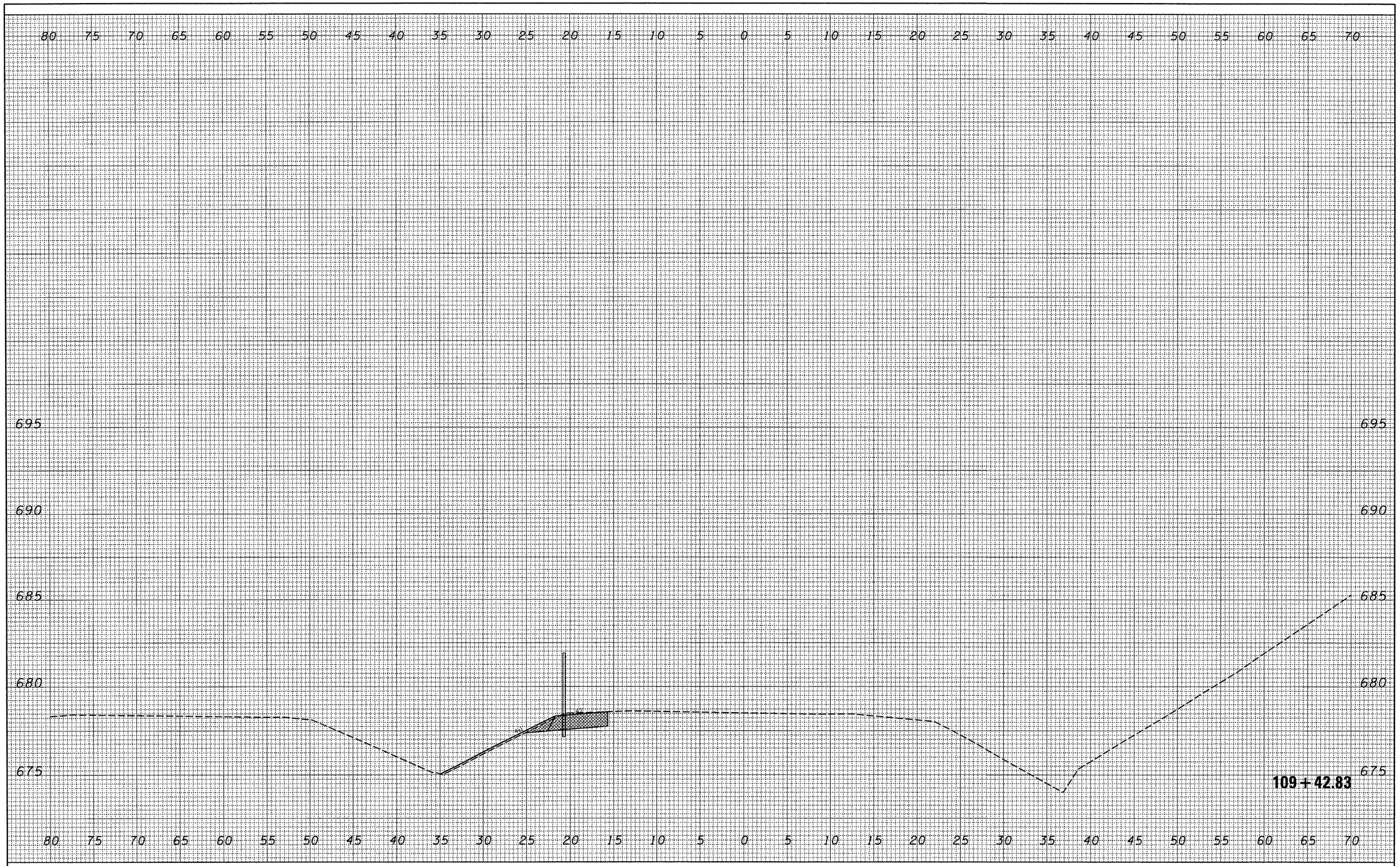

FINAL SURVEY		BY	DATE
	SURVEYED		
	PLOTTED		
	TEMPLATE		
NOTE BOOK	AREAS		
NO.	AREAS CHECKED		

ORIGINAL SURVEY		BY	DATE
	SURVEYED		
	PLOTTED		
	TEMPLATE		
NOTE BOOK	AREAS		
NO.	AREAS CHECKED		

FILE NAME = C:\Projects\safety\i74morton\74i_from 474 to E	USER NAME = brucebm	DESIGNED -	REVISED -
	Peoria\SECTION B FINAL XSEC-sheet.dgn	DRAWN -	REVISED -
	PLOT SCALE = 10.0005 ' / IN.	CHECKED -	REVISED -
	PLOT DATE = 3/21/2008	DATE -	REVISED -

STATE OF ILLINOIS
DEPARTMENT OF TRANSPORTATION

SECTION B

SCALE: | SHEET NO. OF SHEETS | STA. 109+42.83 TO STA. 109+42.83

F.A.I RTE.	SECTION	COUNTY	TOTAL SHEETS	SHEET NO.
74	(90-15)J	TAZEWELL	192	173

CONTRACT NO. 68724

FED. ROAD DIST. NO. | ILLINOIS | FED. AID PROJECT

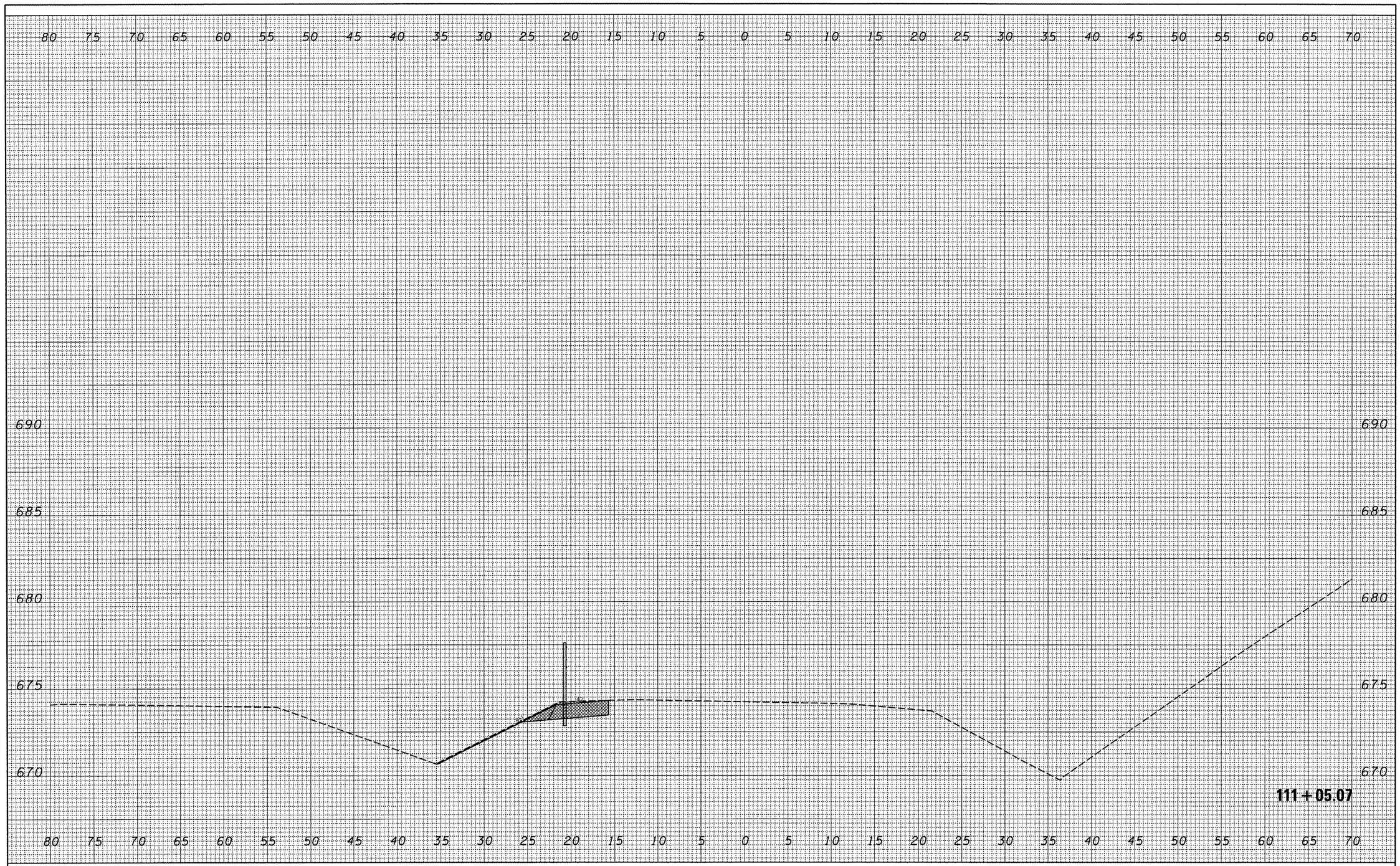

FINAL SURVEY		BY	DATE
NOTE BOOK	SURVEYED		
	PLOTTED		
	TEMPLATE		
	AREAS		
NO.	AREAS CHECKED		

ORIGINAL SURVEY		BY	DATE
NOTE BOOK	SURVEYED		
	PLOTTED		
	TEMPLATE		
	AREAS		
NO.	AREAS CHECKED		

FILE NAME = C:\Projects\safety\i74morton\74i_from 474 to E	USER NAME = brucebm	DESIGNED -	REVISED -
	Peoria\SECTION B FINAL XSEC-sheet.dgn	DRAWN -	REVISED -
	PLOT SCALE = 10.0005 ' / IN.	CHECKED -	REVISED -
	PLOT DATE = 3/21/2008	DATE -	REVISED -

STATE OF ILLINOIS
DEPARTMENT OF TRANSPORTATION

SECTION B

SCALE: | SHEET NO. OF SHEETS | STA. 111+05.07 TO STA. 111+05.07

F.A.I RTE.	SECTION	COUNTY	TOTAL SHEETS	SHEET NO.
74	(90-15)J	TAZEWELL	192	174
		CONTRACT NO. 68T24		
FED. ROAD DIST. NO.	ILLINOIS	FED. AID PROJECT		

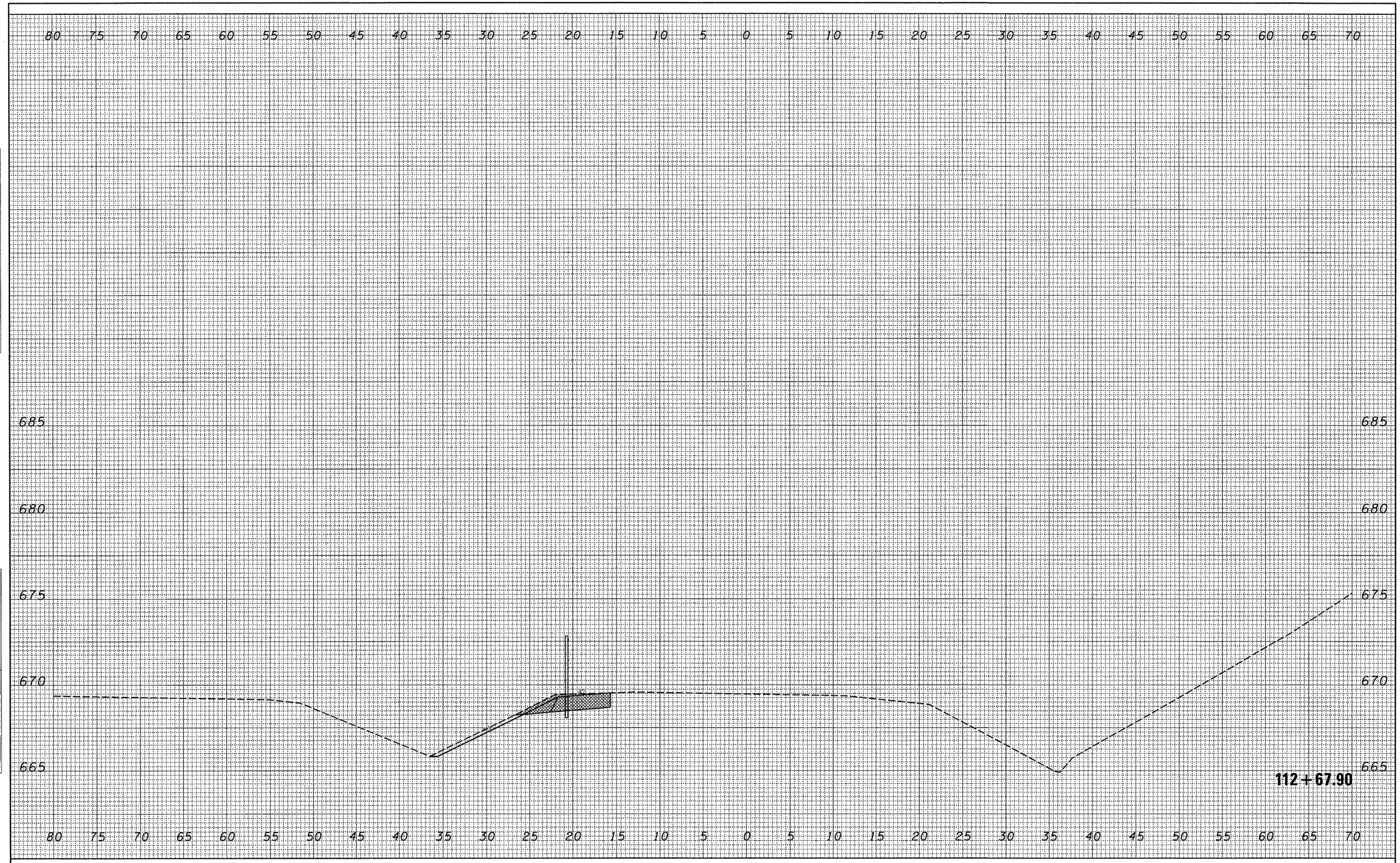

FINAL SURVEY		BY	DATE
NOTE BOOK NO.	SURVEYED		
	PLOTTED		
	TEMPLATE		
	AREAS		
	AREAS CHECKED		

ORIGINAL SURVEY		BY	DATE
NOTE BOOK NO.	SURVEYED		
	PLOTTED		
	TEMPLATE		
	AREAS		
	AREAS CHECKED		

FILE NAME = C:\Projects\safety\174morton\741_from 474 to E	USER NAME = brucebm	DESIGNED -	REVISED -
	Peoria\SECTION B FINAL XSEC-sheet.dgn	DRAWN -	REVISED -
	PLOT SCALE = 10.0005 ' / IN.	CHECKED -	REVISED -
	PLOT DATE = 3/21/2008	DATE -	REVISED -

STATE OF ILLINOIS
DEPARTMENT OF TRANSPORTATION

SECTION B

SCALE: | SHEET NO. OF SHEETS | STA. 112+67.90 TO STA. 112+67.90

F.A.I RTE.	SECTION	COUNTY	TOTAL SHEETS	SHEET NO.
74	(90-15)J	TAZEWELL	192	175

CONTRACT NO. 68724

FED. ROAD DIST. NO. | ILLINOIS | FED. AID PROJECT

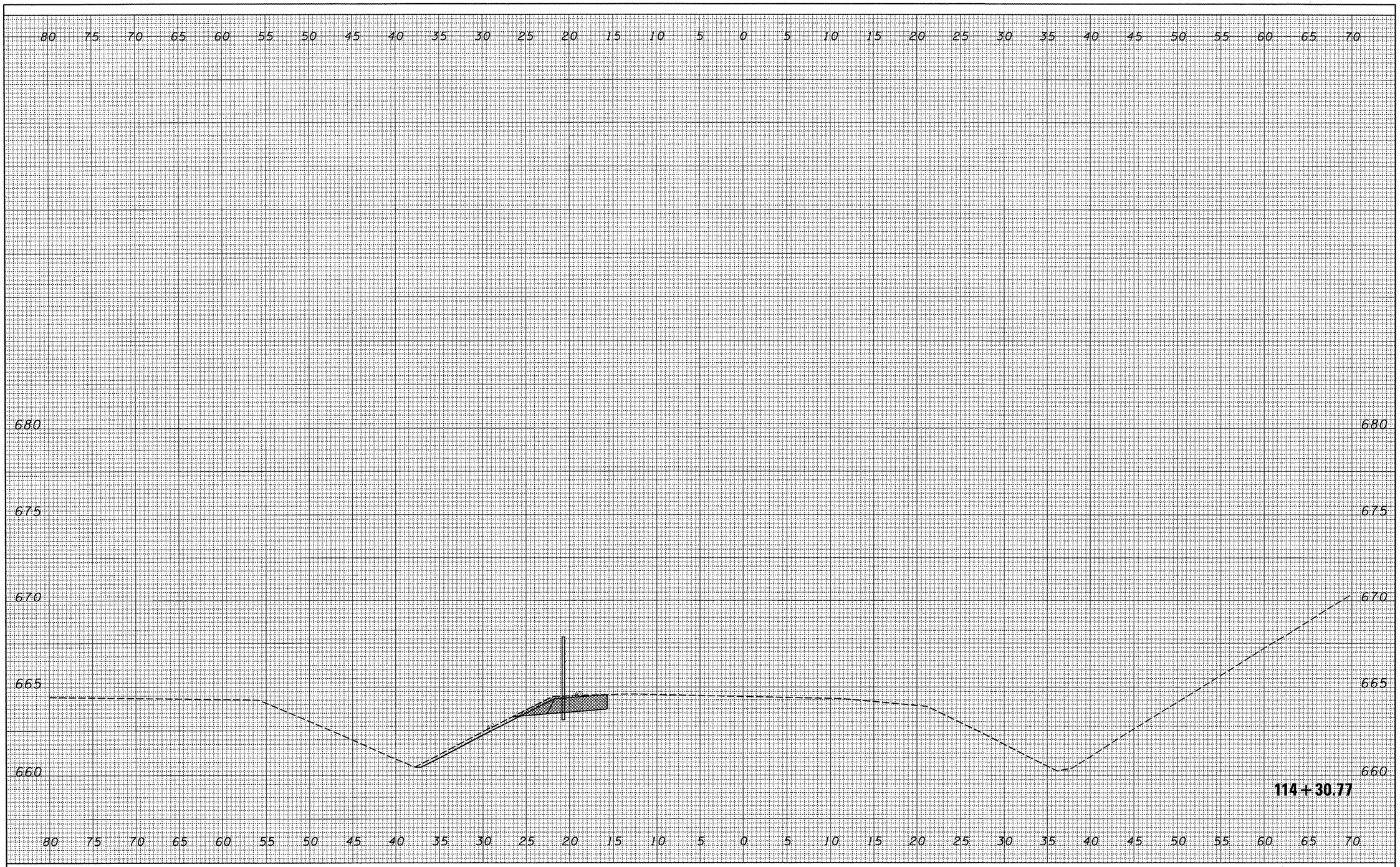

FINAL SURVEY		BY	DATE
NOTE BOOK	SURVEYED		
	PLOTTED		
	TEMPLATE		
	AREAS		
NO.	AREAS CHECKED		

ORIGINAL SURVEY		BY	DATE
NOTE BOOK	SURVEYED		
	PLOTTED		
	TEMPLATE		
	AREAS		
NO.	AREAS CHECKED		

FILE NAME = C:\Projects\safety\i74morton\74i_from 474 to E	USER NAME = brucebm	DESIGNED -	REVISED -
	Peoria\SECTION B FINAL XSEC-sheet.dgn	DRAWN -	REVISED -
	PLOT SCALE = 10.0005 ' / IN.	CHECKED -	REVISED -
	PLOT DATE = 3/21/2008	DATE -	REVISED -

STATE OF ILLINOIS
DEPARTMENT OF TRANSPORTATION

SECTION B

SCALE: | SHEET NO. OF SHEETS | STA. 114+30.77 TO STA. 114+30.77

F.A.I RTE.	SECTION	COUNTY	TOTAL SHEETS	SHEET NO.
74	(90-15)J	TAZEWELL	192	176
		CONTRACT NO. 68724		

FED. ROAD DIST. NO. | ILLINOIS | FED. AID PROJECT

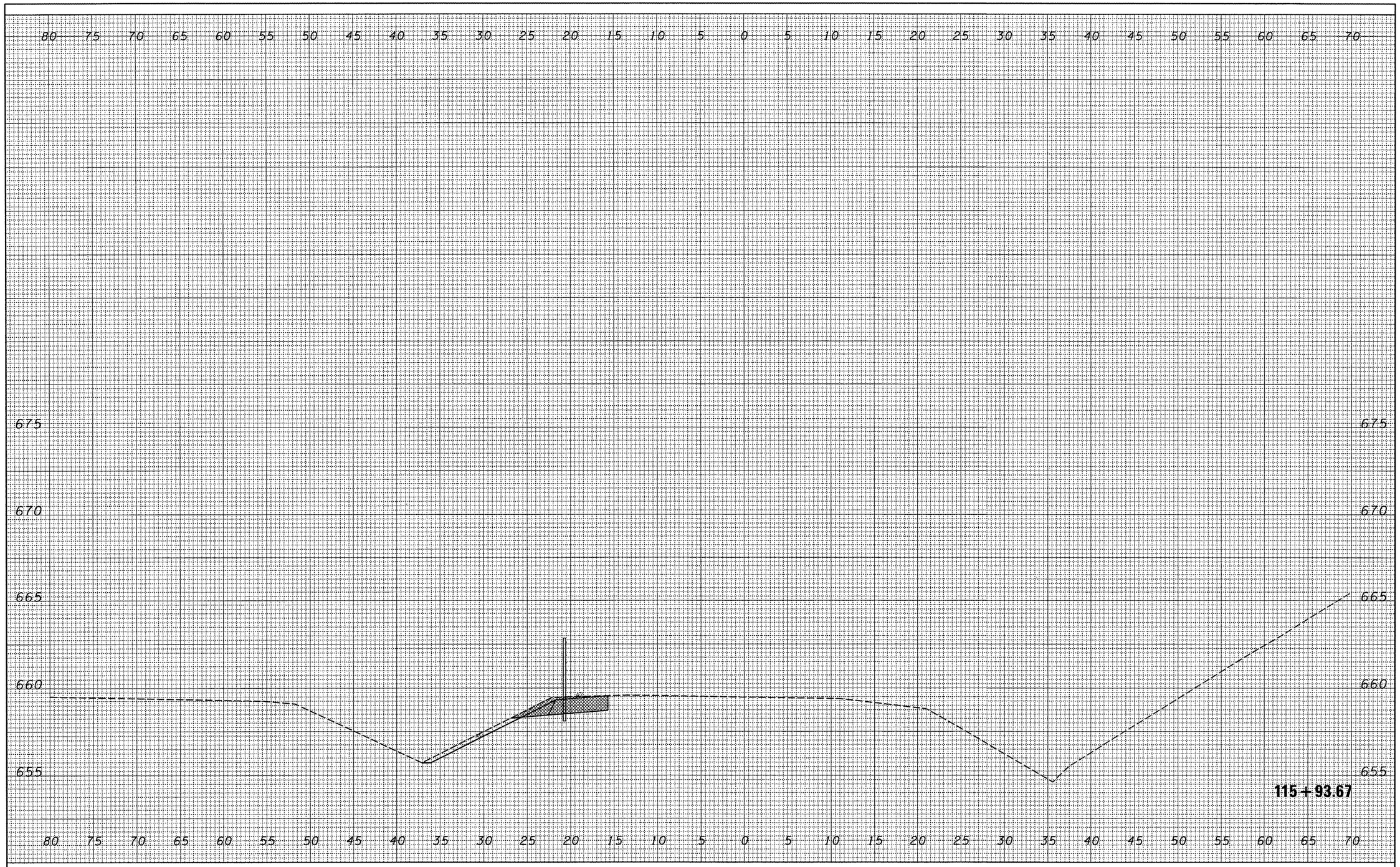

FINAL SURVEY	BY	DATE
SURVEYED		
PLOTTED		
TEMPLATE		
AREAS		
AREAS CHECKED		
NOTE BOOK NO.		

ORIGINAL SURVEY	BY	DATE
SURVEYED		
PLOTTED		
TEMPLATE		
AREAS		
AREAS CHECKED		
NOTE BOOK NO.		

FILE NAME = C:\Projects\safety\i74morton\74i_from 474 to E	USER NAME = brucebm	DESIGNED -	REVISED -
	Peoria\SECTION B FINAL XSEC-sheet.dgn	DRAWN -	REVISED -
	PLOT SCALE = 10.0005 ' / IN.	CHECKED -	REVISED -
	PLOT DATE = 3/21/2008	DATE -	REVISED -

STATE OF ILLINOIS
DEPARTMENT OF TRANSPORTATION

SECTION B

SCALE: | SHEET NO. OF SHEETS | STA. 115+93.67 TO STA. 115+93.67

F.A.I RTE.	SECTION	COUNTY	TOTAL SHEETS	SHEET NO.
74	(90-15)J	TAZEWELL	192	177

CONTRACT NO. 68724

FED. ROAD DIST. NO. | ILLINOIS | FED. AID PROJECT

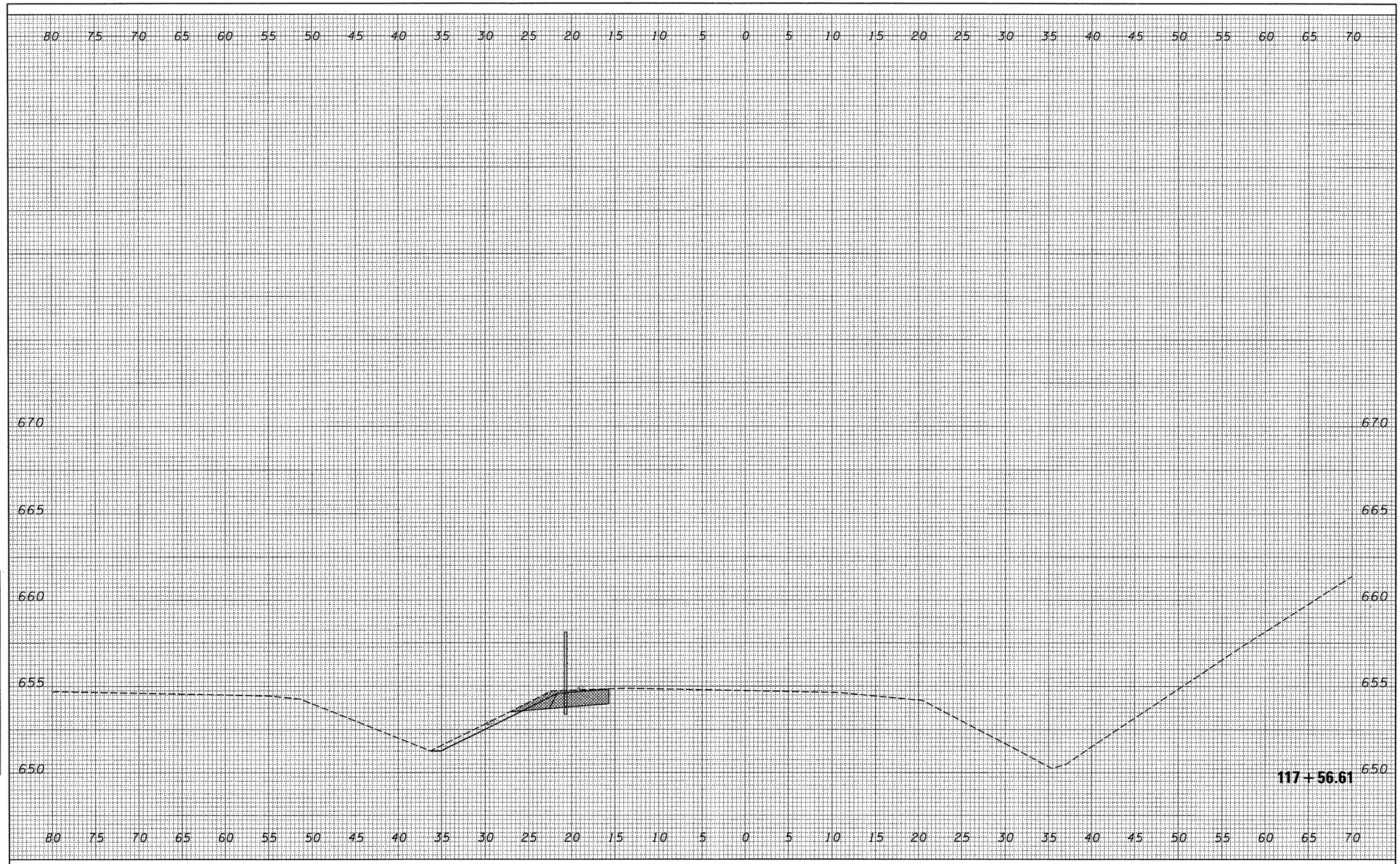

FINAL SURVEY	BY	DATE
SURVEYED		
PLOTTED		
TEMPLATE		
AREAS		
AREAS CHECKED		
NOTE BOOK NO.		

ORIGINAL SURVEY	BY	DATE
SURVEYED		
PLOTTED		
TEMPLATE		
AREAS		
AREAS CHECKED		
NOTE BOOK NO.		

FILE NAME = C:\Projects\safety\i74morton\74i_from 474 to E	USER NAME = brucebm	DESIGNED -	REVISED -
	Peoria\SECTION B FINAL XSEC-sheet.dgn	DRAWN -	REVISED -
	PLOT SCALE = 10.0005 ' / IN.	CHECKED -	REVISED -
	PLOT DATE = 3/21/2008	DATE -	REVISED -

STATE OF ILLINOIS
DEPARTMENT OF TRANSPORTATION

SECTION B

SCALE: | SHEET NO. OF SHEETS | STA. 117+56.61 TO STA. 117+56.61

F.A.I RTE.	SECTION	COUNTY	TOTAL SHEETS	SHEET NO.
74	(90-15)J	TAZEWELL	192	178

CONTRACT NO. 68T24

FED. ROAD DIST. NO. | ILLINOIS | FED. AID PROJECT

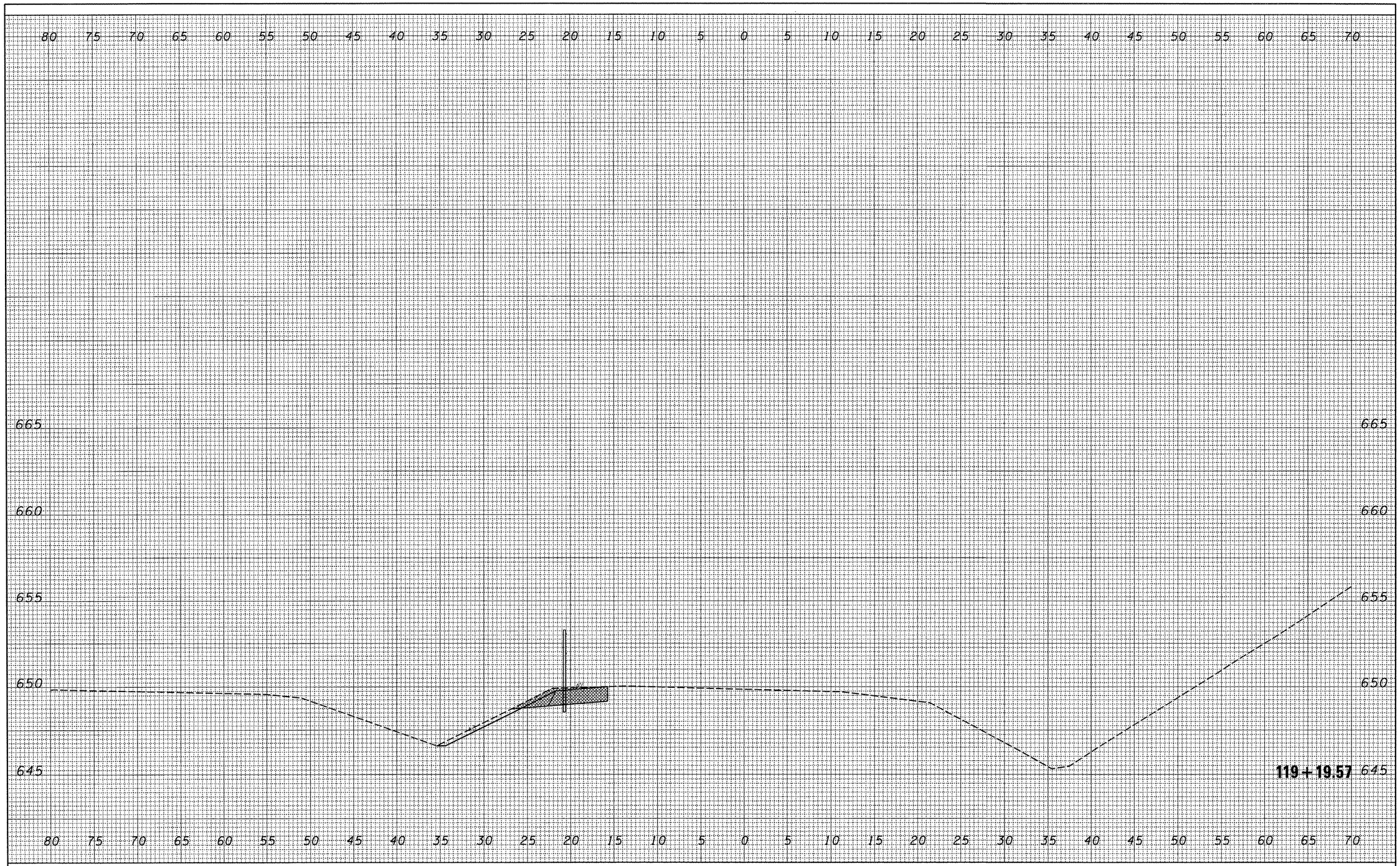

FINAL SURVEY		BY	DATE
	SURVEYED		
	PLOTTED		
NOTE BOOK	TEMPLATE		
	AREAS		
NO.	AREAS CHECKED		

ORIGINAL SURVEY		BY	DATE
	SURVEYED		
	PLOTTED		
NOTE BOOK	TEMPLATE		
	AREAS		
NO.	AREAS CHECKED		

FILE NAME = C:\Projects\safety\s74morton\74s_from 474 to E	USER NAME = brucebm	DESIGNED -	REVISED -
	Peoria\SECTION B FINAL XSEC-sheet.dgn	DRAWN -	REVISED -
	PLOT SCALE = 10.0005 ' / IN.	CHECKED -	REVISED -
	PLOT DATE = 3/21/2008	DATE -	REVISED -

STATE OF ILLINOIS
DEPARTMENT OF TRANSPORTATION

SECTION B

SCALE: | SHEET NO. OF SHEETS | STA. 119+19.57 TO STA. 119+19.57

F.A.I RTE.	SECTION	COUNTY	TOTAL SHEETS	SHEET NO.
74	(90-15)J	TAZEWELL	192	179

CONTRACT NO. 68724

FED. ROAD DIST. NO. | ILLINOIS | FED. AID PROJECT

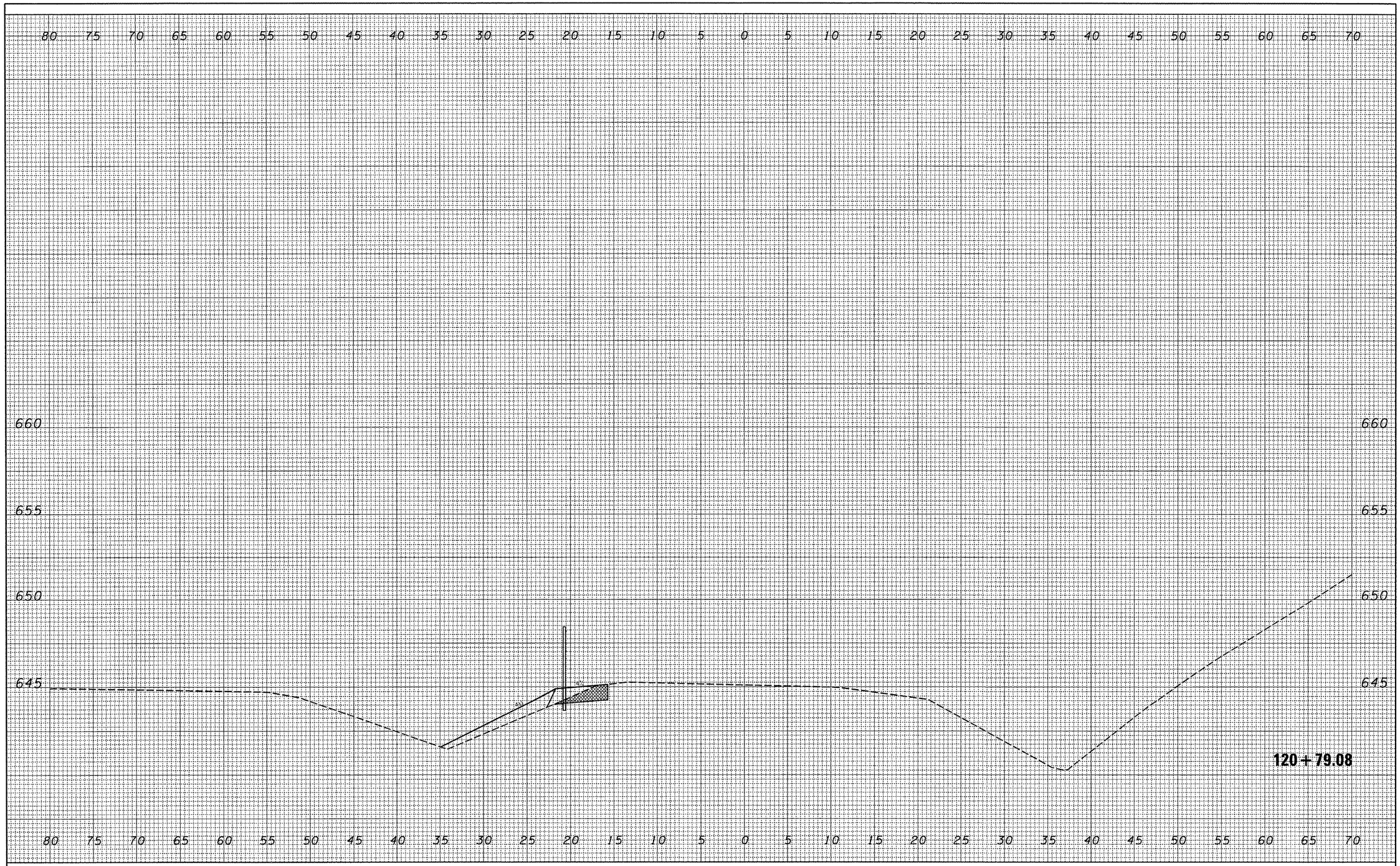

FINAL SURVEY		BY	DATE
NOTE BOOK NO.	SURVEYED		
	PLOTTED		
	TEMPLATE		
	AREAS		
	AREAS CHECKED		

ORIGINAL SURVEY		BY	DATE
NOTE BOOK NO.	SURVEYED		
	PLOTTED		
	TEMPLATE		
	AREAS		
	AREAS CHECKED		

FILE NAME = C:\Projects\safety\i74morton\74i_from 474 to E	USER NAME = brucebm	DESIGNED -	REVISED -
	Peoria\SECTION B FINAL XSEC-sheet.dgn	DRAWN -	REVISED -
	PLOT SCALE = 10.0005 ' / IN.	CHECKED -	REVISED -
	PLOT DATE = 3/21/2008	DATE -	REVISED -

STATE OF ILLINOIS
DEPARTMENT OF TRANSPORTATION

SECTION B

SCALE: | SHEET NO. OF SHEETS | STA. 120+79.08 TO STA. 120+79.08

F.A.I RTE.	SECTION	COUNTY	TOTAL SHEETS	SHEET NO.
74	(90-15)J	TAZEWELL	192	180
		CONTRACT NO. 68724		

FED. ROAD DIST. NO. | ILLINOIS | FED. AID PROJECT

FINAL SURVEY		BY	DATE
	SURVEYED		
	PLOTTED		
NOTE BOOK	TEMPLATE		
	AREAS		
NO.	AREAS CHECKED		

ORIGINAL SURVEY		BY	DATE
	SURVEYED		
	PLOTTED		
NOTE BOOK	TEMPLATE		
	AREAS		
NO.	AREAS CHECKED		

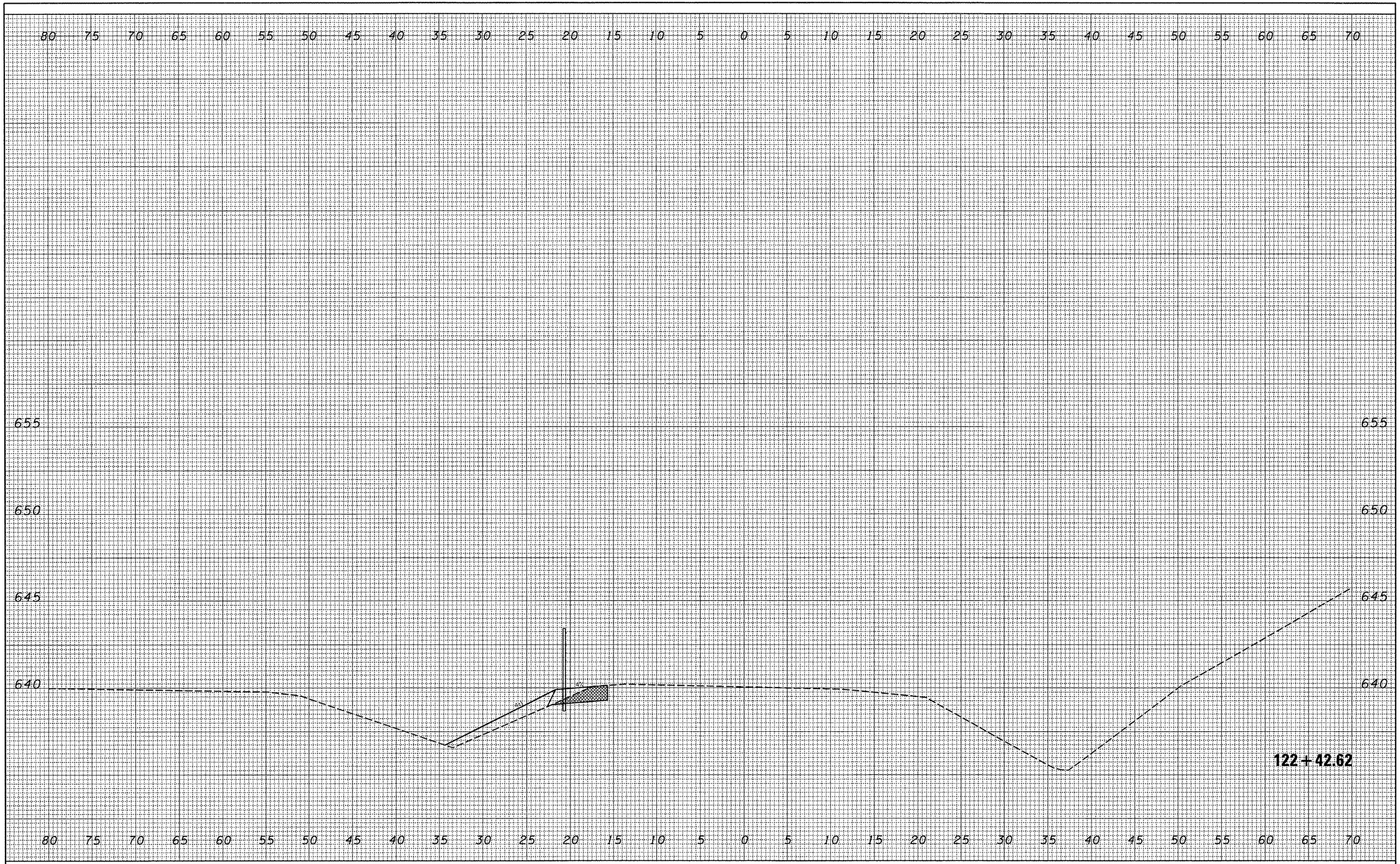

FILE NAME = C:\Projects\safety\i74morton\74i_from 474 to E	USER NAME = brucebm	DESIGNED -	REVISED -
	Peoria\SECTION B FINAL XSEC-sheet.dgn	DRAWN -	REVISED -
	PLOT SCALE = 10.0005 ' / IN.	CHECKED -	REVISED -
	PLOT DATE = 3/21/2008	DATE -	REVISED -

STATE OF ILLINOIS
DEPARTMENT OF TRANSPORTATION

SECTION B

SCALE: | SHEET NO. OF SHEETS | STA. 122+42.62 TO STA. 122+42.62

F.A.I RTE.	SECTION	COUNTY	TOTAL SHEETS	SHEET NO.
74	(90-15)J	TAZEWELL	192	181
		CONTRACT NO. 68724		

FED. ROAD DIST. NO. | ILLINOIS | FED. AID PROJECT

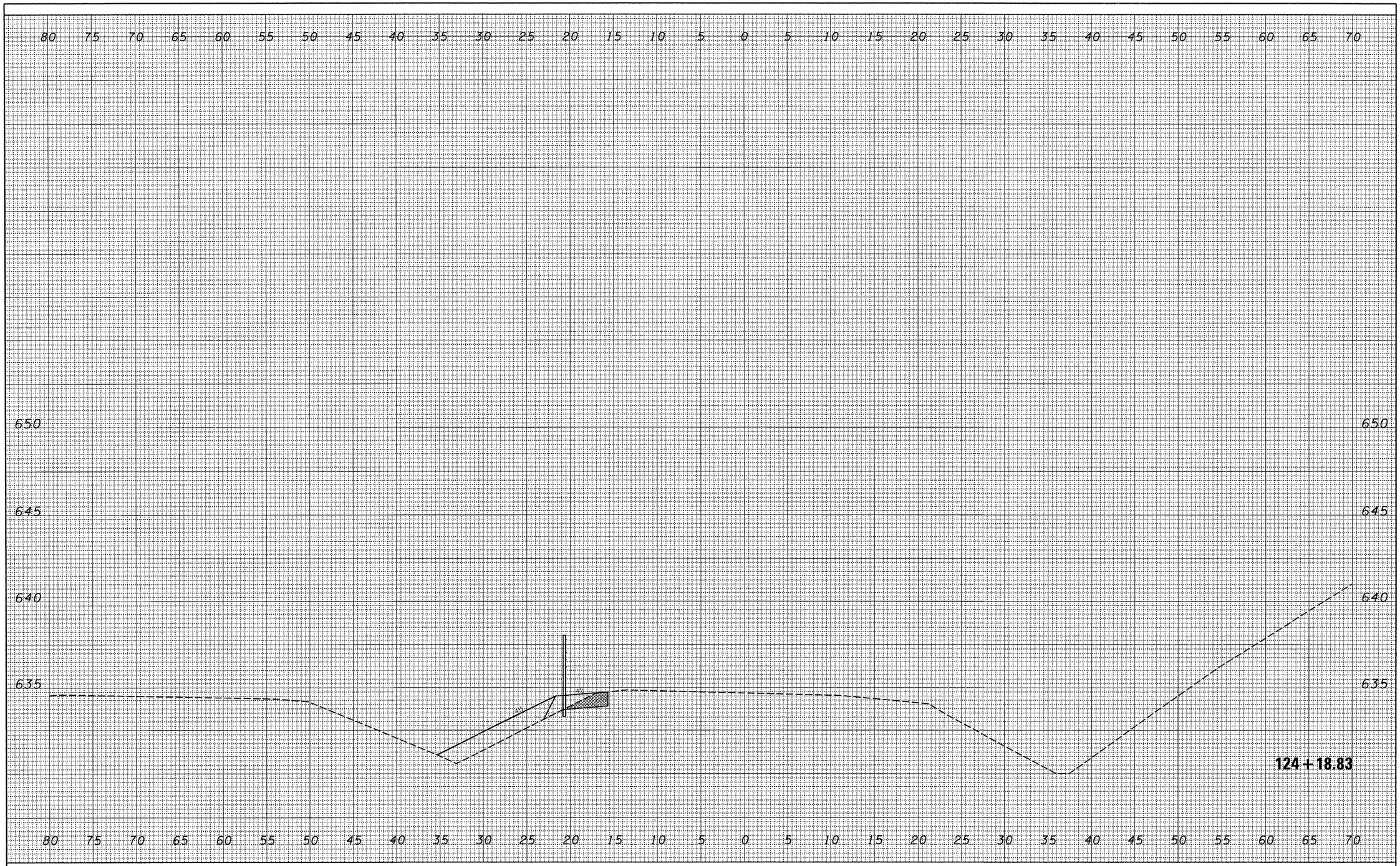

FINAL SURVEY	BY	DATE
SURVEYED		
PLOTTED		
TEMPLATE		
AREAS		
AREAS CHECKED		
NOTE BOOK NO.		

ORIGINAL SURVEY	BY	DATE
SURVEYED		
PLOTTED		
TEMPLATE		
AREAS		
AREAS CHECKED		
NOTE BOOK NO.		

FILE NAME = C:\Projects\safety\174morton\74i_from 474 to E	USER NAME = brucebm	DESIGNED -	REVISED -
	Peoria\SECTION B FINAL XSEC-sheet.dgn	DRAWN -	REVISED -
	PLOT SCALE = 10.0005 ' / IN.	CHECKED -	REVISED -
	PLOT DATE = 3/21/2008	DATE -	REVISED -

STATE OF ILLINOIS
DEPARTMENT OF TRANSPORTATION

SECTION B

SCALE: | SHEET NO. OF SHEETS | STA. 124+18.83 TO STA. 124+18.83

F.A.I RTE.	SECTION	COUNTY	TOTAL SHEETS	SHEET NO.
74	(90-15)J	TAZEWELL	192	182
		CONTRACT NO. 68724		

FED. ROAD DIST. NO. | ILLINOIS | FED. AID PROJECT

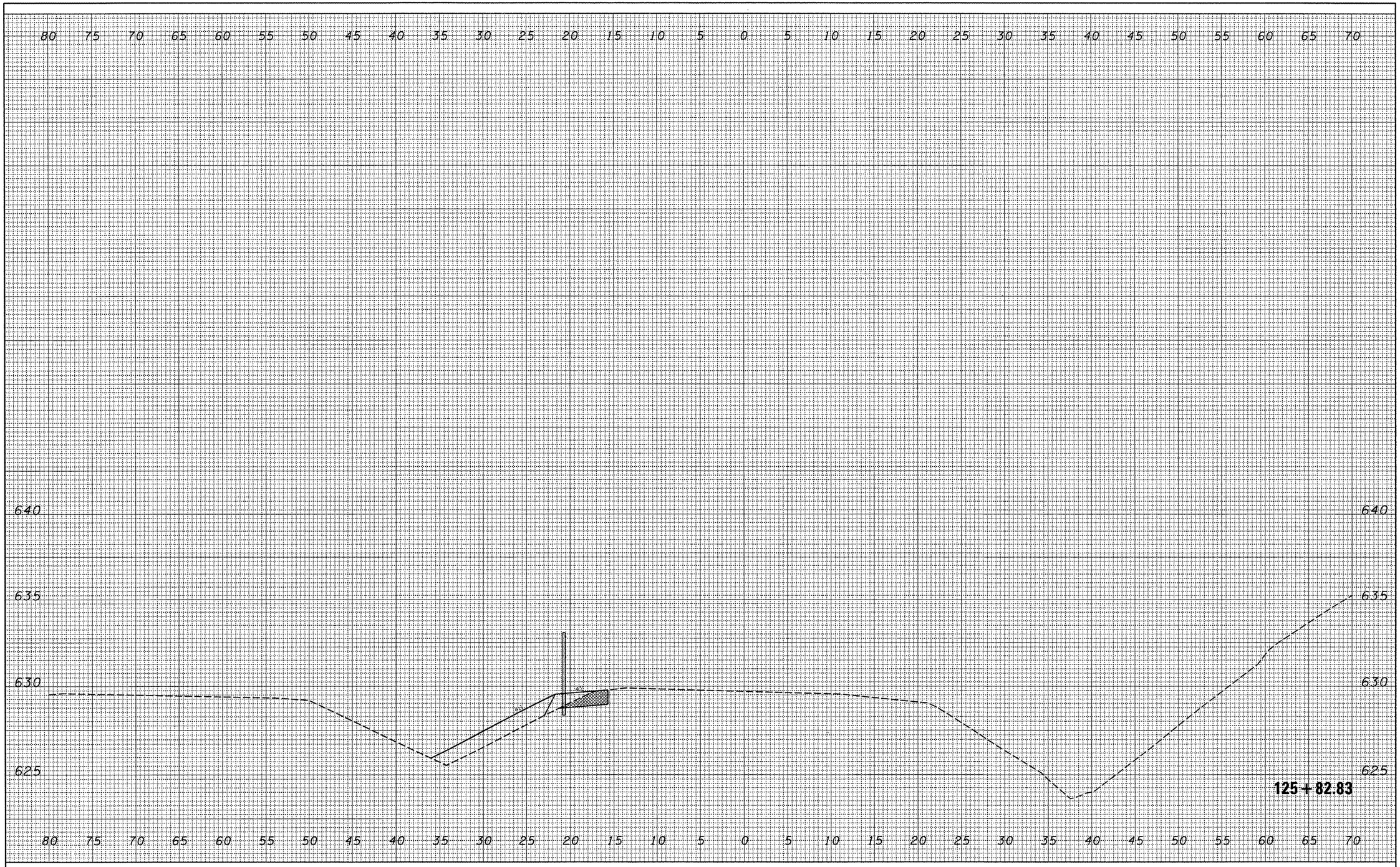

FINAL SURVEY		BY	DATE
NOTE BOOK NO.	SURVEYED		
	PLOTTED		
	TEMPLATE		
	AREAS		
	AREAS CHECKED		

ORIGINAL SURVEY		BY	DATE
NOTE BOOK NO.	SURVEYED		
	PLOTTED		
	TEMPLATE		
	AREAS		
	AREAS CHECKED		

FILE NAME = C:\Projects\safety\i74morton\74i_from 474 to E	USER NAME = brucebm	DESIGNED -	REVISED -
	Peoria\SECTION B FINAL XSEC-sheet.dgn	DRAWN -	REVISED -
	PLOT SCALE = 10.0005 ' / IN.	CHECKED -	REVISED -
	PLOT DATE = 3/21/2008	DATE -	REVISED -

STATE OF ILLINOIS
DEPARTMENT OF TRANSPORTATION

SECTION B

SCALE: | SHEET NO. OF SHEETS | STA. 125+82.83 TO STA. 125+82.83

F.A.I RTE.	SECTION	COUNTY	TOTAL SHEETS	SHEET NO.
74	(90-15)J	TAZEWELL	192	183
		CONTRACT NO. 68724		

FED. ROAD DIST. NO. | ILLINOIS | FED. AID PROJECT

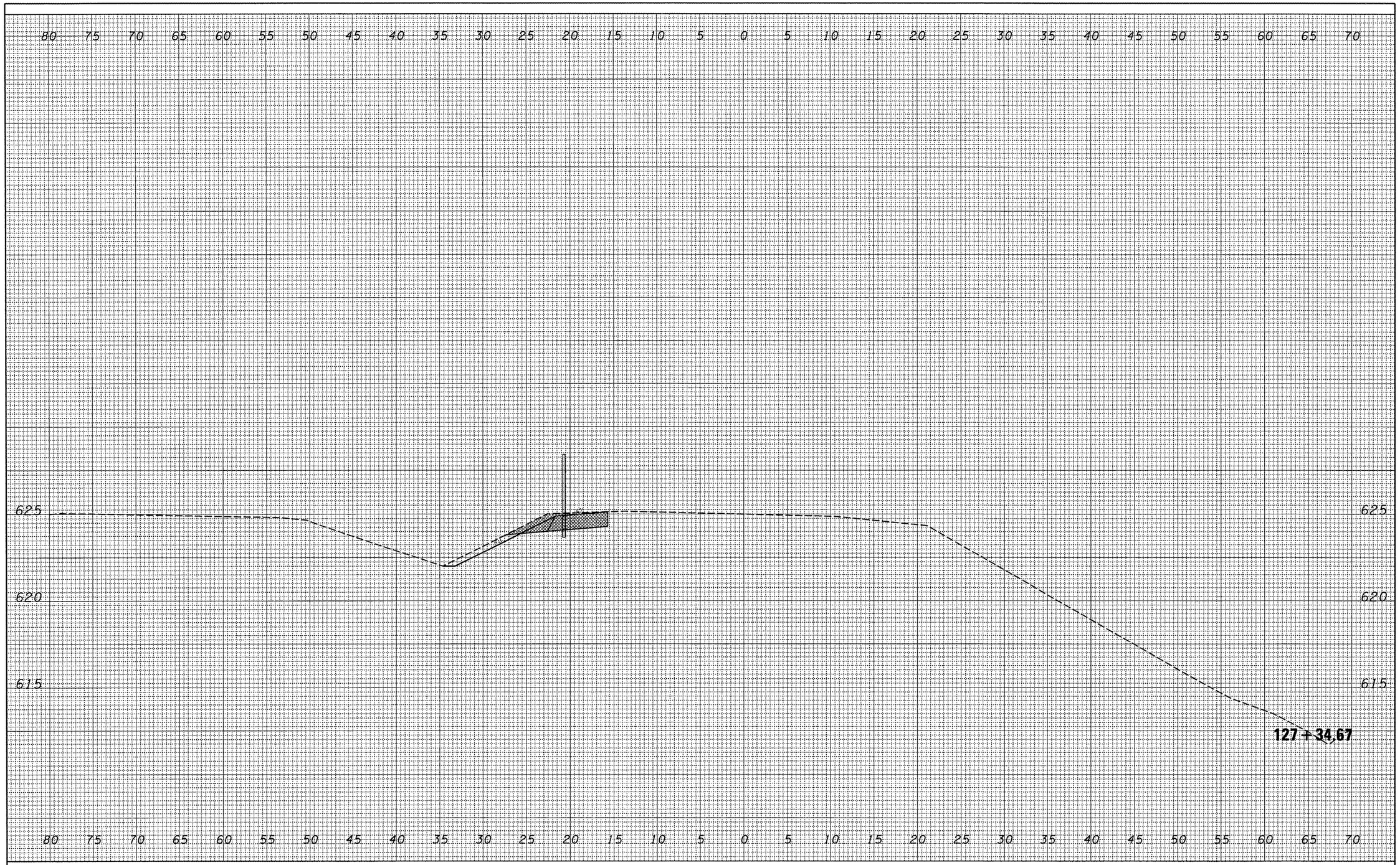

FINAL SURVEY		BY	DATE
NOTE BOOK	SURVEYED		
	PLOTTED		
	TEMPLATE		
	AREAS		
NO.	AREAS CHECKED		

ORIGINAL SURVEY		BY	DATE
NOTE BOOK	SURVEYED		
	PLOTTED		
	TEMPLATE		
	AREAS		
NO.	AREAS CHECKED		

FILE NAME = C:\Projects\safety\174morton\741_from 474 to E	USER NAME = brucebm	DESIGNED -	REVISED -
	Peoria\SECTION B FINAL XSEC-sheet.dgn	DRAWN -	REVISED -
	PLOT SCALE = 10.0005 ' / IN.	CHECKED -	REVISED -
	PLOT DATE = 3/21/2008	DATE -	REVISED -

STATE OF ILLINOIS
DEPARTMENT OF TRANSPORTATION

SECTION B

SCALE: | SHEET NO. OF SHEETS | STA. 127+34.67 TO STA. 127+34.67

F.A.I RTE.	SECTION	COUNTY	TOTAL SHEETS	SHEET NO.
74	(90-15)J	TAZEWELL	192	184
		CONTRACT NO. 68724		

FED. ROAD DIST. NO. | ILLINOIS | FED. AID PROJECT

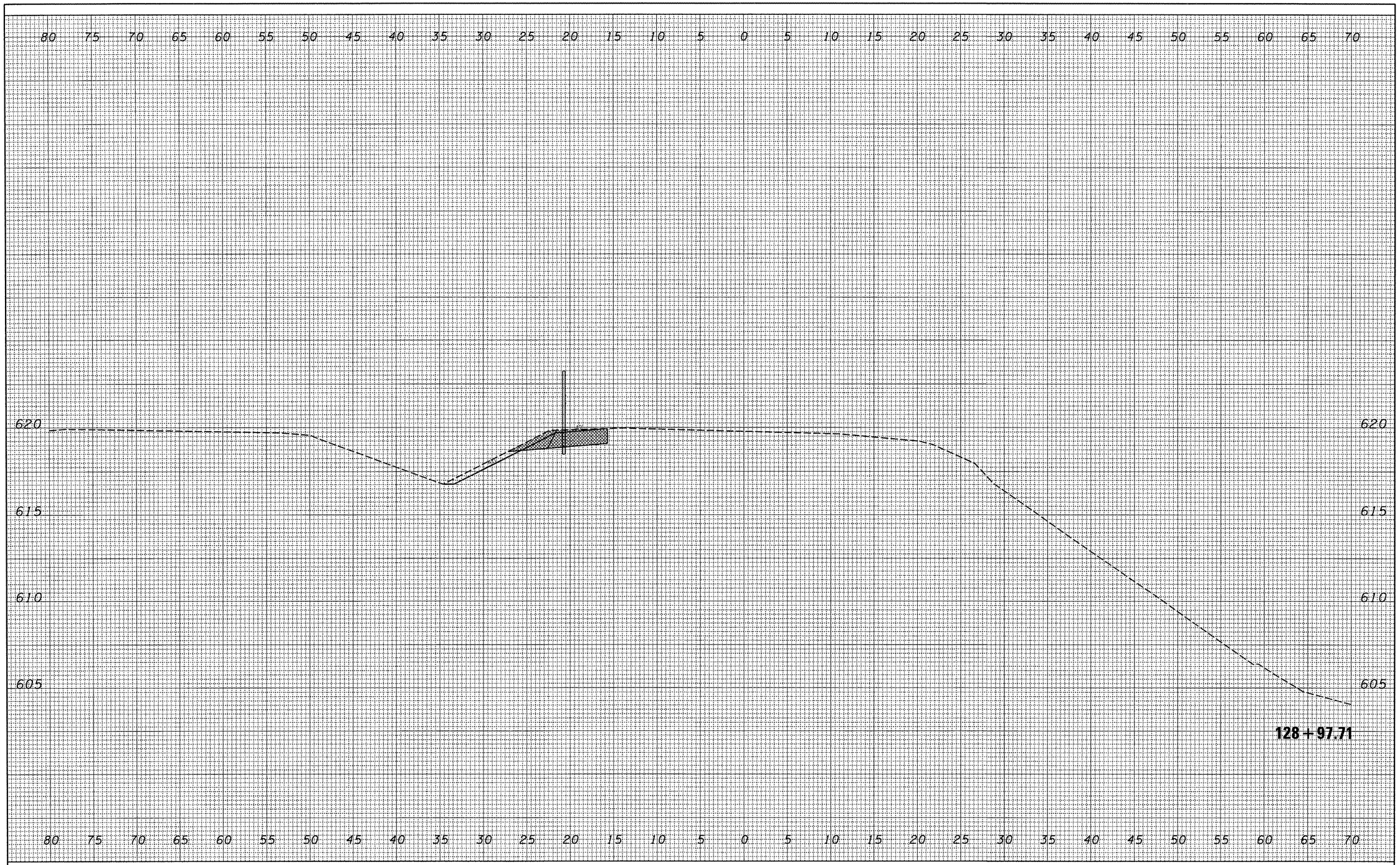

FINAL SURVEY		BY	DATE
	SURVEYED		
	PLOTTED		
NOTE BOOK	TEMPLATE		
	AREAS		
NO.	AREAS CHECKED		

ORIGINAL SURVEY		BY	DATE
	SURVEYED		
	PLOTTED		
NOTE BOOK	TEMPLATE		
	AREAS		
NO.	AREAS CHECKED		

FILE NAME = C:\Projects\safety\i74morton\74i_from 474 to E	USER NAME = brucebm	DESIGNED -	REVISED -
	Peoria\SECTION B FINAL XSEC-sheet.dgn	DRAWN -	REVISED -
	PLOT SCALE = 10.0005 ' / IN.	CHECKED -	REVISED -
	PLOT DATE = 3/21/2008	DATE -	REVISED -

STATE OF ILLINOIS
DEPARTMENT OF TRANSPORTATION

SECTION B

SCALE: | SHEET NO. OF SHEETS | STA. 128+97.71 TO STA. 128+97.71

F.A.I RTE.	SECTION	COUNTY	TOTAL SHEETS	SHEET NO.
74	(90-15)J	TAZEWELL	192	185

CONTRACT NO. 68724

FED. ROAD DIST. NO. | ILLINOIS | FED. AID PROJECT

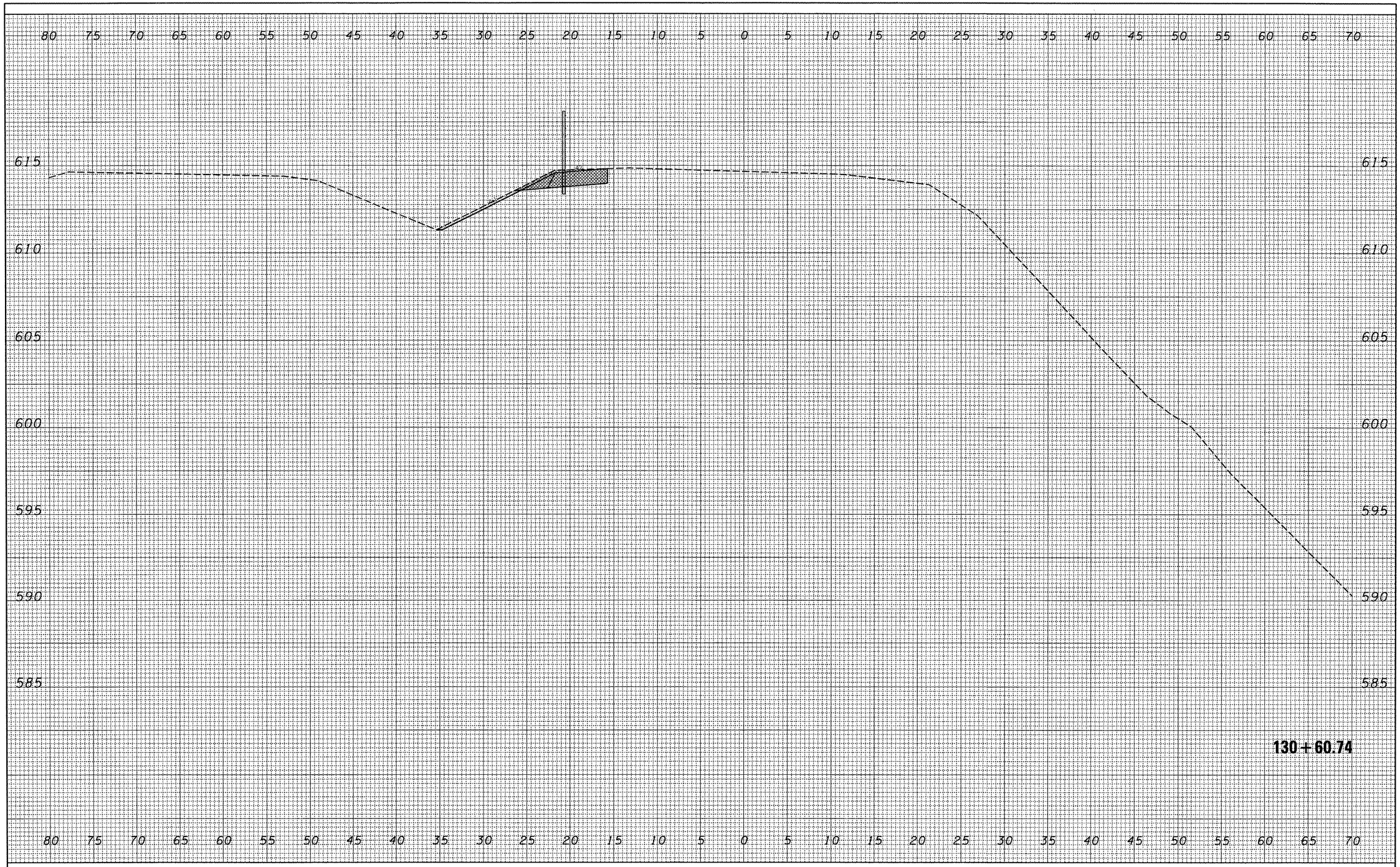

FINAL SURVEY		BY	DATE
NOTE BOOK NO.	SURVEYED		
	PLOTTED		
	TEMPLATE		
	AREAS		
	AREAS CHECKED		

ORIGINAL SURVEY		BY	DATE
NOTE BOOK NO.	SURVEYED		
	PLOTTED		
	TEMPLATE		
	AREAS		
	AREAS CHECKED		

FILE NAME = C:\Projects\safety\i74morton\74i_from 474 to E	USER NAME = brucebm	DESIGNED -	REVISED -
	Peoria\SECTION B FINAL XSEC-sheet.dgn	DRAWN -	REVISED -
	PLOT SCALE = 10.0005 ' / IN.	CHECKED -	REVISED -
	PLOT DATE = 3/21/2008	DATE -	REVISED -

STATE OF ILLINOIS
DEPARTMENT OF TRANSPORTATION

SECTION B

SCALE: | SHEET NO. OF SHEETS | STA. 130+60.74 TO STA. 130+60.74

F.A.I RTE.	SECTION	COUNTY	TOTAL SHEETS	SHEET NO.
74	(90-15)J	TAZEWELL	192	186

CONTRACT NO. 68724

FED. ROAD DIST. NO. | ILLINOIS | FED. AID PROJECT

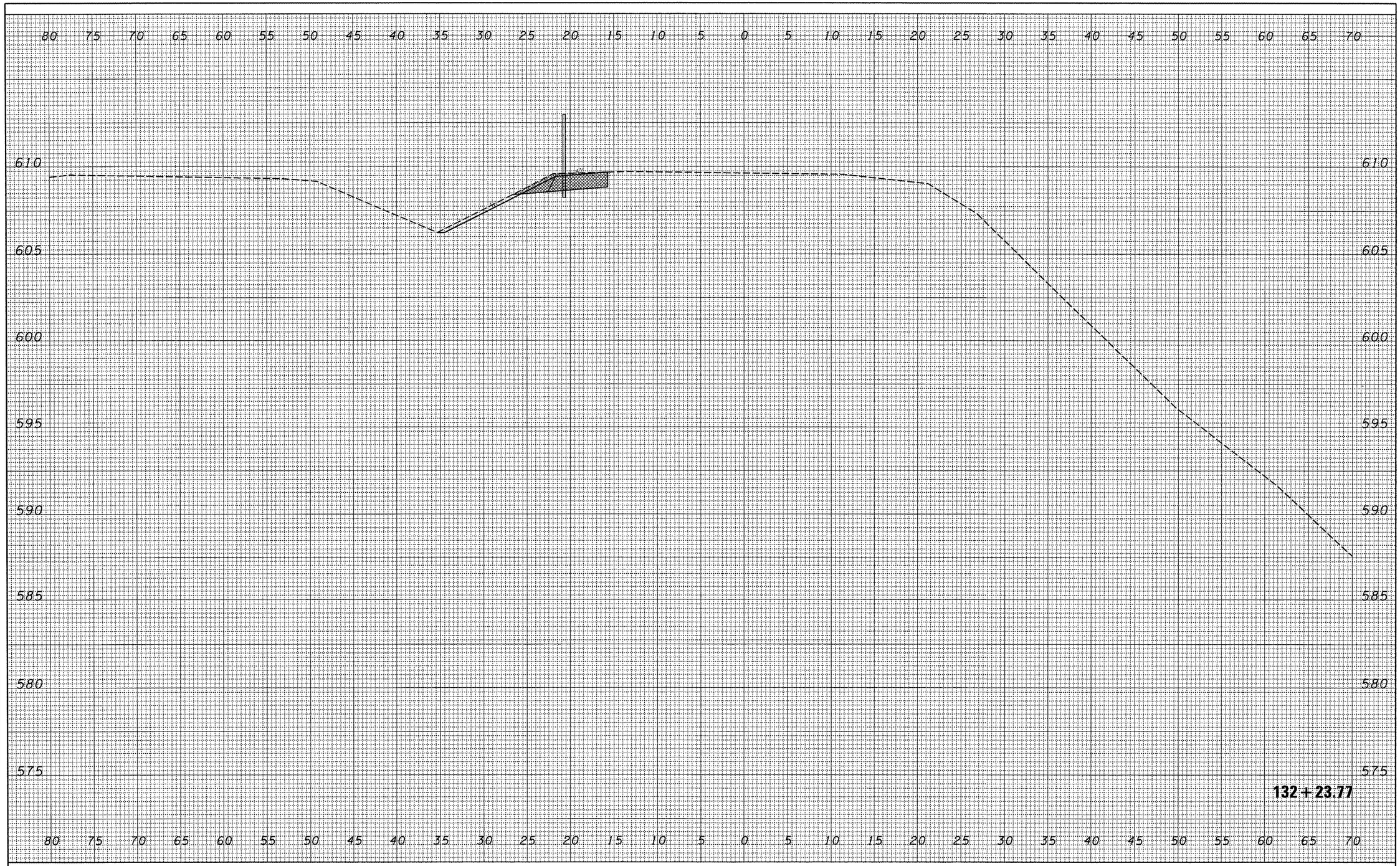

FINAL SURVEY	BY	DATE
SURVEYED		
PLOTTED		
TEMPLATE		
AREAS		
AREAS CHECKED		
NOTE BOOK NO.		

ORIGINAL SURVEY	BY	DATE
SURVEYED		
PLOTTED		
TEMPLATE		
AREAS		
AREAS CHECKED		
NOTE BOOK NO.		

FILE NAME = C:\Projects\safety\i74morton\74i_from 474 to E	USER NAME = brucebm	DESIGNED -	REVISED -
	Peoria\SECTION B FINAL XSEC-sheet.dgn	DRAWN -	REVISED -
	PLOT SCALE = 10.0005 ' / IN.	CHECKED -	REVISED -
	PLOT DATE = 3/21/2008	DATE -	REVISED -

STATE OF ILLINOIS
DEPARTMENT OF TRANSPORTATION

SECTION B

SCALE: | SHEET NO. OF SHEETS | STA. 132+23.77 TO STA. 132+23.77

F.A.I RTE.	SECTION	COUNTY	TOTAL SHEETS	SHEET NO.
74	(90-15)J	TAZEWELL	192	187

CONTRACT NO. 68724

FED. ROAD DIST. NO. | ILLINOIS | FED. AID PROJECT

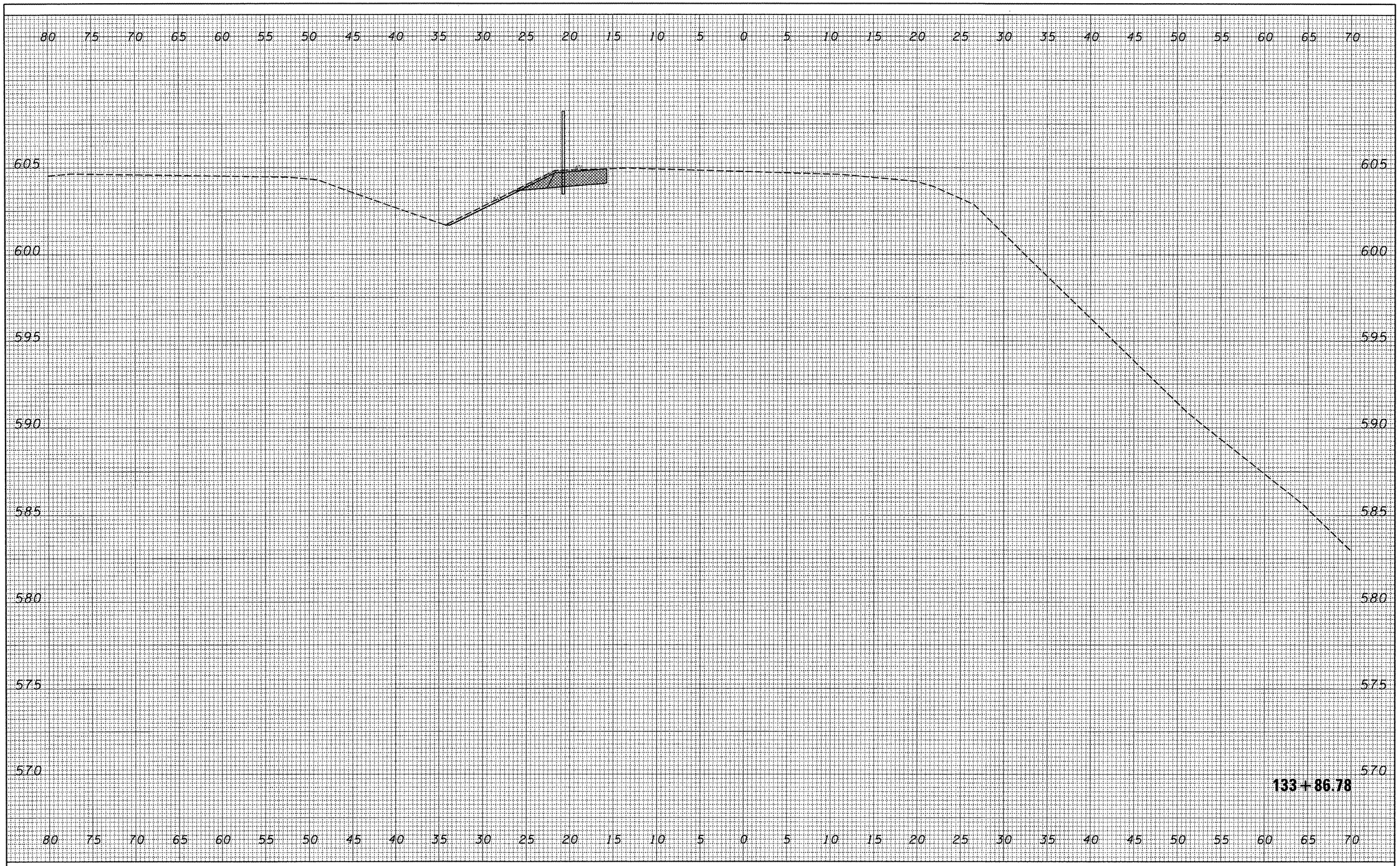

FINAL SURVEY		BY	DATE
NOTE BOOK	SURVEYED		
	PLOTTED		
	TEMPLATE		
	AREAS		
NO.	AREAS CHECKED		

ORIGINAL SURVEY		BY	DATE
NOTE BOOK	SURVEYED		
	PLOTTED		
	TEMPLATE		
	AREAS		
NO.	AREAS CHECKED		

FILE NAME = C:\Projects\safety\i74morton\74i_from 474 to E	USER NAME = brucebm	DESIGNED -	REVISED -
	Peoria\SECTION B FINAL XSEC-sheet.dgn	DRAWN -	REVISED -
	PLOT SCALE = 10.0005 ' / IN.	CHECKED -	REVISED -
	PLOT DATE = 3/21/2008	DATE -	REVISED -

STATE OF ILLINOIS
DEPARTMENT OF TRANSPORTATION

SECTION B

SCALE: | SHEET NO. OF SHEETS | STA. 133+86.78 TO STA. 133+86.78

F.A.I RTE.	SECTION	COUNTY	TOTAL SHEETS	SHEET NO.
74	(90-15)J	TAZEWELL	192	188

CONTRACT NO. 68724

FED. ROAD DIST. NO. | ILLINOIS | FED. AID PROJECT

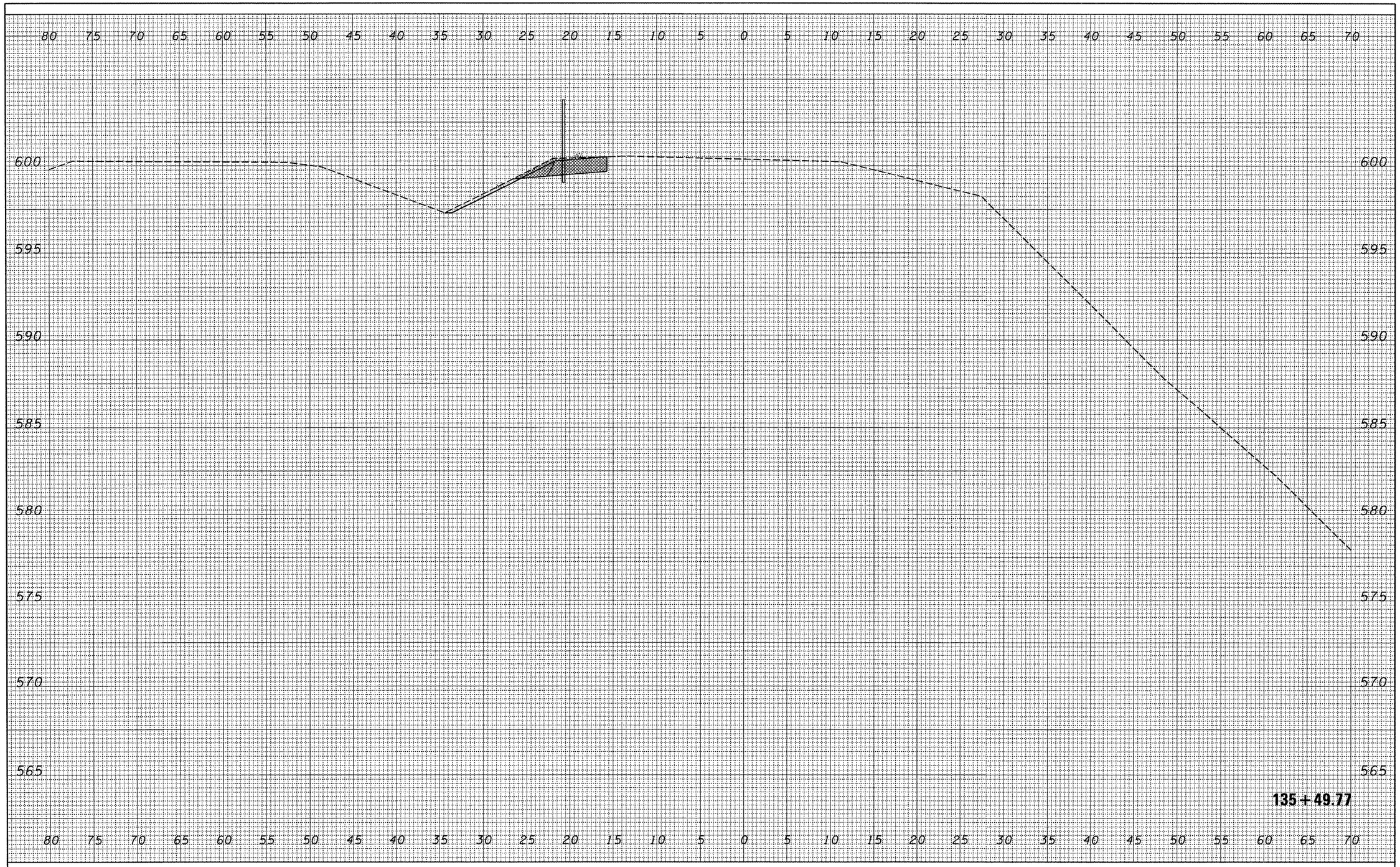

FINAL SURVEY	BY	DATE
SURVEYED		
PLOTTED		
TEMPLATE		
AREAS		
AREAS CHECKED		
NOTE BOOK		
NO.		

ORIGINAL SURVEY	BY	DATE
SURVEYED		
PLOTTED		
TEMPLATE		
AREAS		
AREAS CHECKED		
NOTE BOOK		
NO.		

FILE NAME = C:\Projects\safety\i74morton\74i_from 474 to E	USER NAME = brucebm	DESIGNED -	REVISED -
	Peoria\SECTION B FINAL XSEC-sheet.dgn	DRAWN -	REVISED -
	PLOT SCALE = 10.0005 ' / IN.	CHECKED -	REVISED -
	PLOT DATE = 3/21/2008	DATE -	REVISED -

STATE OF ILLINOIS
DEPARTMENT OF TRANSPORTATION

SECTION B

SCALE: | SHEET NO. OF SHEETS | STA. 135+49.77 TO STA. 135+49.77

F.A.I RTE.	SECTION	COUNTY	TOTAL SHEETS	SHEET NO.
74	(90-15)J	TAZEWELL	192	189

CONTRACT NO. 68T24

FED. ROAD DIST. NO. | ILLINOIS | FED. AID PROJECT

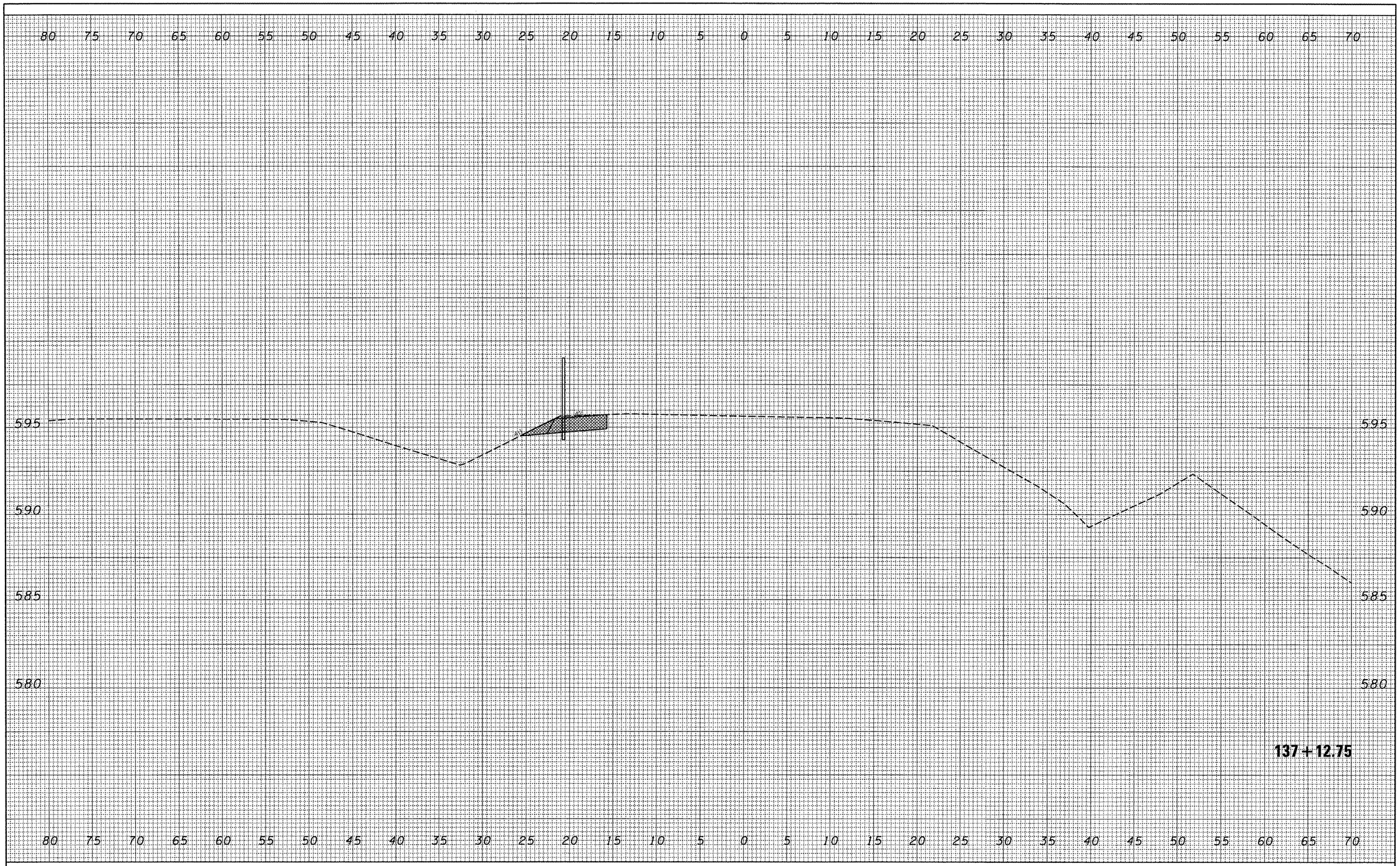

FINAL SURVEY		BY	DATE
NOTE BOOK	SURVEYED		
	PLOTTED		
	TEMPLATE		
	AREAS		
	AREAS CHECKED		
NO.			

ORIGINAL SURVEY		BY	DATE
NOTE BOOK	SURVEYED		
	PLOTTED		
	TEMPLATE		
	AREAS		
	AREAS CHECKED		
NO.			

FILE NAME = C:\Projects\safety\174morton\74i_from 474 to E	USER NAME = brucebm	DESIGNED -	REVISED -
	Peoria\SECTION B FINAL XSEC-sheet.dgn	DRAWN -	REVISED -
	PLOT SCALE = 10.0005 ' / IN.	CHECKED -	REVISED -
	PLOT DATE = 3/21/2008	DATE -	REVISED -

STATE OF ILLINOIS
DEPARTMENT OF TRANSPORTATION

SECTION B

SCALE: | SHEET NO. OF SHEETS | STA. 137+12.75 TO STA. 137+12.75

F.A.I RTE.	SECTION	COUNTY	TOTAL SHEETS	SHEET NO.
74	(90-15)J	TAZEWELL	192	190

CONTRACT NO. 68724

FED. ROAD DIST. NO. | ILLINOIS | FED. AID PROJECT

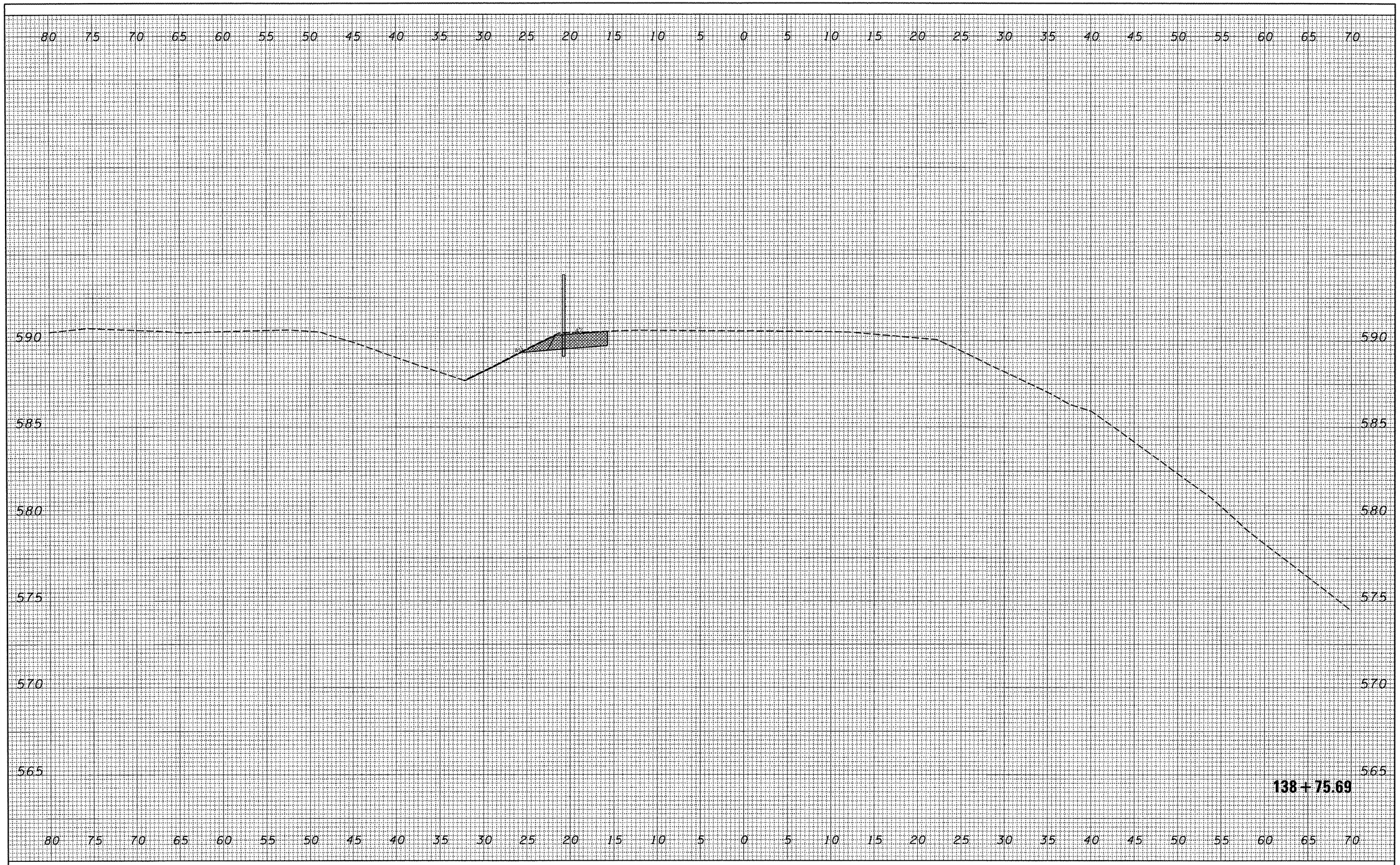

FINAL SURVEY		BY	DATE
NOTE BOOK NO.	SURVEYED		
	PLOTTED		
	TEMPLATE		
	AREAS		
	AREAS CHECKED		

ORIGINAL SURVEY		BY	DATE
NOTE BOOK NO.	SURVEYED		
	PLOTTED		
	TEMPLATE		
	AREAS		
	AREAS CHECKED		

FILE NAME = C:\Projects\safety\i74morton\74i_from 474 to E	USER NAME = brucebm	DESIGNED -	REVISED -
	Peoria\SECTION B FINAL XSEC-sheet.dgn	DRAWN -	REVISED -
	PLOT SCALE = 10.0000 ' / IN.	CHECKED -	REVISED -
	PLOT DATE = 3/21/2008	DATE -	REVISED -

STATE OF ILLINOIS
DEPARTMENT OF TRANSPORTATION

SECTION B

SCALE: | SHEET NO. OF SHEETS | STA. 138+75.69 TO STA. 138+75.69

F.A.I RTE.	SECTION	COUNTY	TOTAL SHEETS	SHEET NO.
74	(90-15)J	TAZEWELL	192	191

CONTRACT NO. 68724

FED. ROAD DIST. NO. | ILLINOIS | FED. AID PROJECT

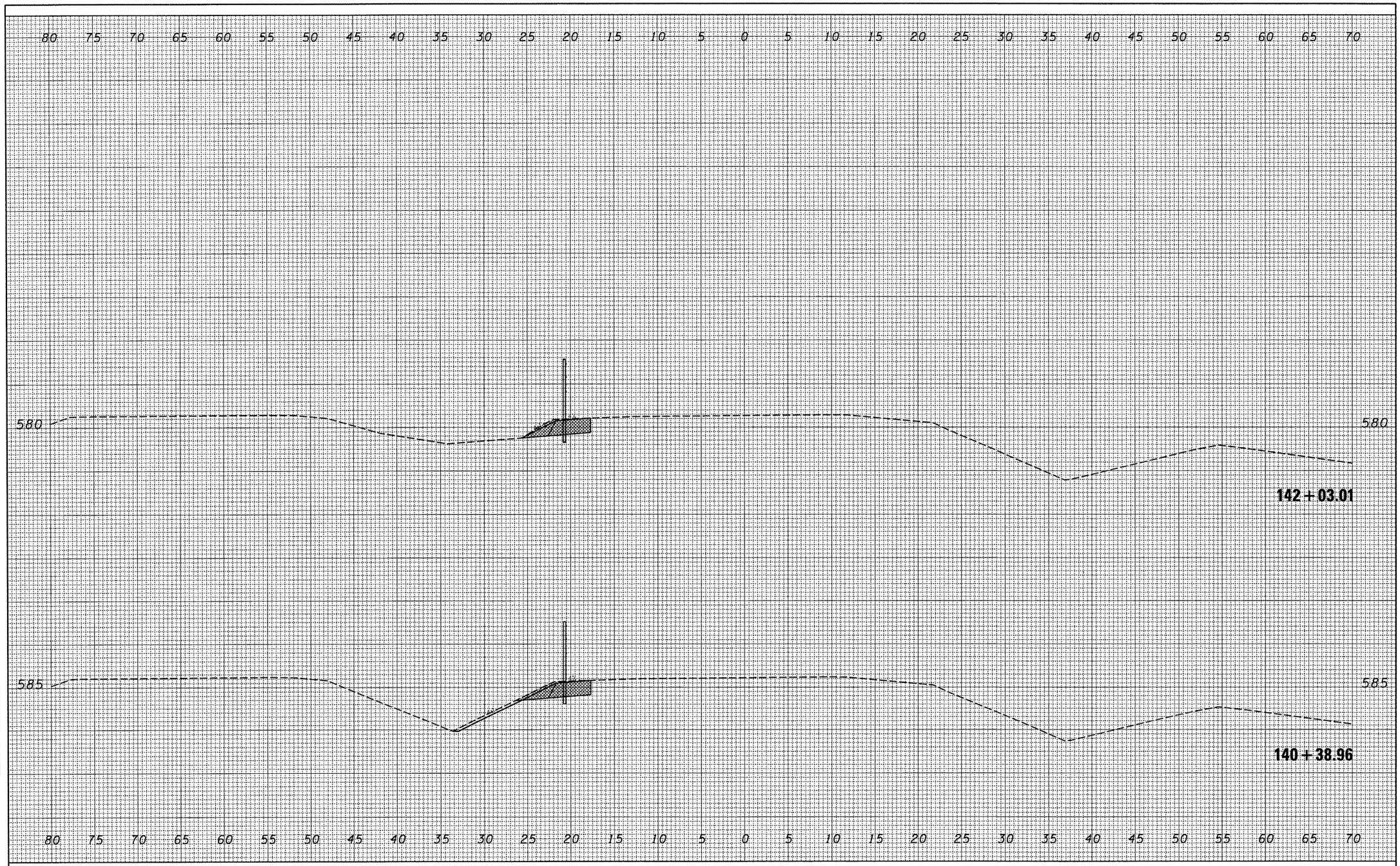

FINAL SURVEY	BY	DATE
SURVEYED		
PLOTTED		
TRAVERSE		
NOTE BOOK AREAS		
NO. AREAS CHECKED		

ORIGINAL SURVEY	BY	DATE
SURVEYED		
PLOTTED		
TRAVERSE		
NOTE BOOK AREAS		
NO. AREAS CHECKED		

FILE NAME = C:\Projects\safety\174morton\741_from 474 to E	USER NAME = brucebm	DESIGNED -	REVISED -
	Peoria\SECTION B FINAL XSEC-sheet.dgn	DRAWN -	REVISED -
	PLOT SCALE = 10.3452 ' / IN.	CHECKED -	REVISED -
	PLOT DATE = 3/21/2008	DATE -	REVISED -

STATE OF ILLINOIS
DEPARTMENT OF TRANSPORTATION

SECTION B

SCALE: | SHEET NO. OF SHEETS | STA. 140+38.96 TO STA. 142+03.01

F.A.I RTE.	SECTION	COUNTY	TOTAL SHEETS	SHEET NO.
74	(90-15)J	TAZEWELL	192	192
		CONTRACT NO. 68724		

FED. ROAD DIST. NO. | ILLINOIS | FED. AID PROJECT