

STATE OF ILLINOIS  
 DEPARTMENT OF TRANSPORTATION  
 DIVISION OF HIGHWAYS

**PROPOSED  
 HIGHWAY PLANS**

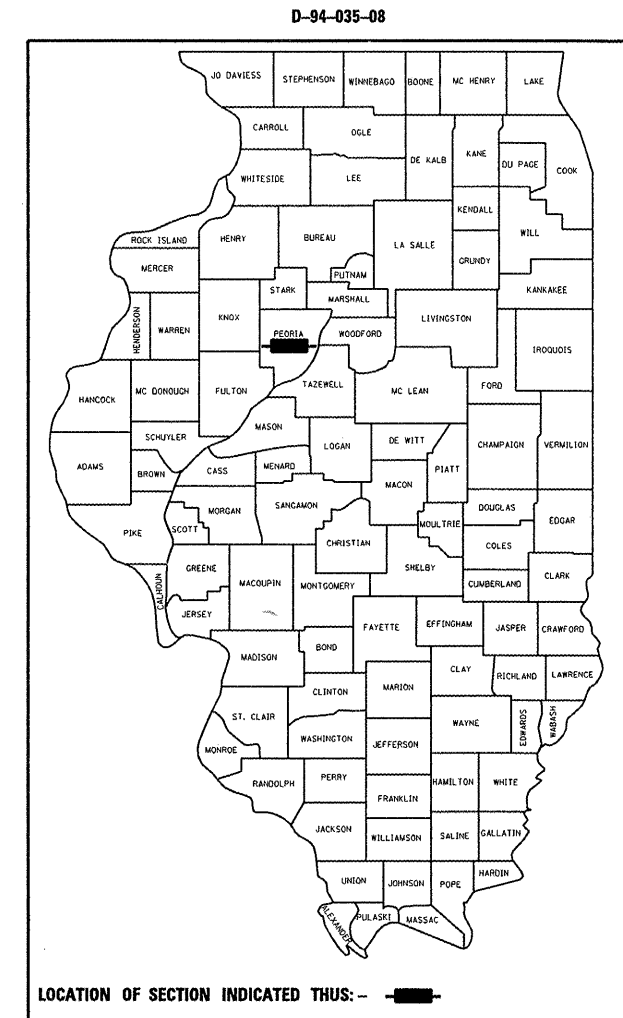
FAP ROUTE 669 (IL 116)  
 SECTION (10R)RS-6  
 PROJECT ACF-ACHSIP-0669(030)  
 PEORIA COUNTY  
 C-94-054-08

F.A.P. RTE.	SECTION	COUNTY	TOTAL SHEETS	SHEET NO.
669	(10R)RS-6	PEORIA	34	1
FED. ROAD DIST. NO.	ILLINOIS	CONTRACT NO. 68797		

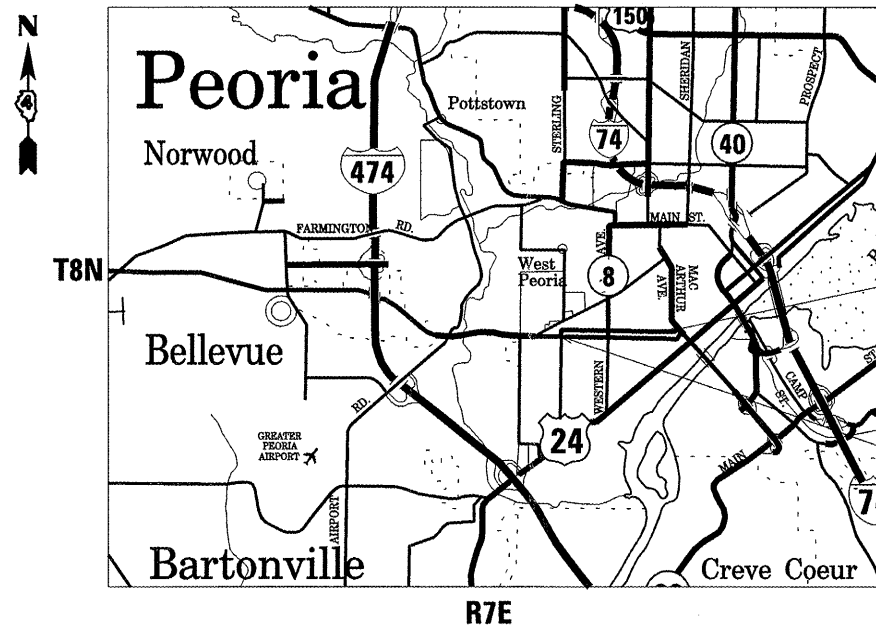
FOR INDEX OF SHEETS, SEE SHEET NO. 2

LIST OF STANDARDS:

- 701426-02
- 701601-05
- 701701-05
- 701901
- 780001-01
- 873001-01
- 880006
- BLR 21-7



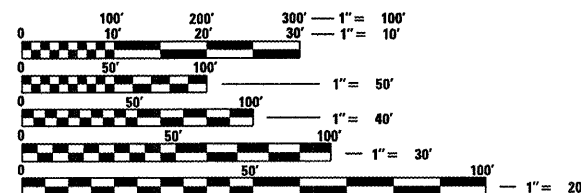
DESCRIPTION:  
 WORK INCLUDES A MICRO OVERLAY ON IL 116 (HOWETT AND LINCOLN ONE-WAY COUPLE) FROM JEFFERSON AVENUE TO GRISWOLD STREET IN PEORIA



Project Ends  
 Sta. 74 + 50 (Howett Street)  
 Sta. 28 + 00 (Lincoln Avenue)

Project Begins  
 Sta. 4 + 00 (Howett Street)  
 Sta. 104 + 00 (Lincoln Avenue)

GROSS LENGTH OF THE SECTION = 15,100 FT = 2.86 MILES  
 NET LENGTH OF THE SECTION = 15,100 FT = 2.86 MILES



FULL SIZE PLANS HAVE BEEN PREPARED USING STANDARD ENGINEERING SCALES. REDUCED SIZED PLANS WILL NOT CONFORM TO STANDARD SCALES. IN MAKING MEASUREMENTS ON REDUCED PLANS, THE ABOVE SCALES MAY BE USED.

J.U.L.I.E.  
 JOINT UTILITY LOCATION INFORMATION FOR EXCAVATION  
 1-800-892-0123  
 OR 811

PROJECT ENGINEER MICHAEL J. BOYER  
 PROJECT MANAGER SEAN COYLE  
 CONTRACT NO. 68797  
 CATALOG NO. 033799-00D

STATE OF ILLINOIS  
 DEPARTMENT OF TRANSPORTATION  
 DIVISION OF HIGHWAYS

SUBMITTED *11/20/08* 20 08

*May 9, 2008*  
 Eric E. Harnick  
 Interim ENGINEER OF DESIGN AND ENVIRONMENT

*May 9, 2008*  
 Christine M. Reed  
 DIRECTOR OF HIGHWAYS, CHIEF ENGINEER

PRINTED BY THE AUTHORITY  
 OF THE STATE OF ILLINOIS