

STATE OF ILLINOIS  
DEPARTMENT OF TRANSPORTATION  
DIVISION OF HIGHWAYS

**PROPOSED  
HIGHWAY PLANS**

FAI ROUTE 74 (I-74)  
SECTION D4 MCHD 2008  
TAZEWELL COUNTY  
C-94-060-08

FAI RTE.	SECTION	COUNTY	TOTAL SHEETS	SHEET NO.
74	D4 MCHD 2008	TAZEWELL	14	1
FED. ROAD DIST. NO. 4		I-74	CONTRACT NO. 68803	

**INDEX OF SHEETS**

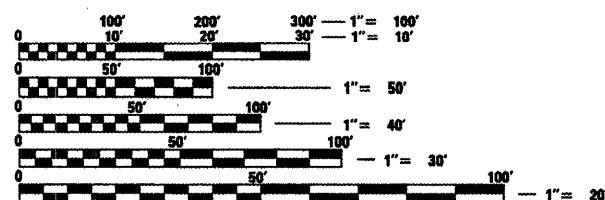
- 1 COVER SHEET
- 2 COMMITMENTS & GENERAL NOTES
- 3 SUMMARY OF QUANTITIES
- 4-6 TYPICAL SECTIONS
- 7 SCHEDULE OF QUANTITIES
- 8 TRAFFIC CONTROL SPECIAL DETAIL
- 9 I-74 TEMPORARY DETOUR DETAIL
- 10 PATCHING DETAIL
- 11-14 BRIDGE PLANS

**LIST OF STANDARDS**

606301-03 701411-04  
701006-02 701901  
701101-01 704001-04  
701400-02 780001-01  
701406-04

**DESIGN DESIGNATION**

**I-74**  
ADT = 40,300 (2007)  
SU = 1,500  
MU = 3,100  
**PINECREST**  
ADT = 4,350 (2007)



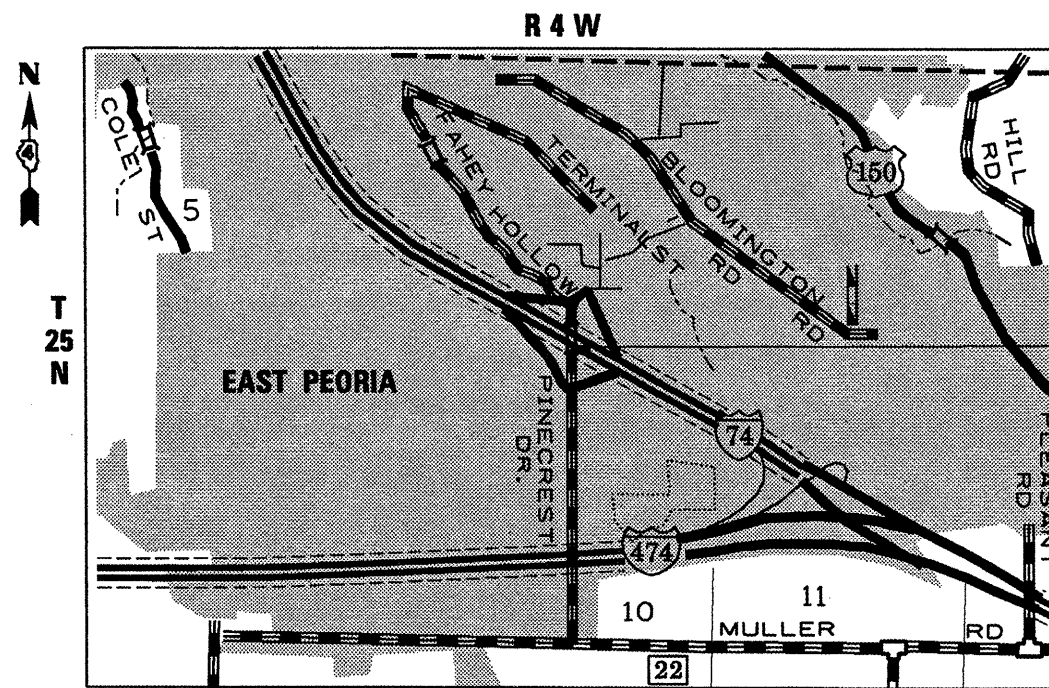
FULL SIZE PLANS HAVE BEEN PREPARED USING STANDARD ENGINEERING SCALES. REDUCED SIZED PLANS WILL NOT CONFORM TO STANDARD SCALES. IN MAKING MEASUREMENTS ON REDUCED PLANS, THE ABOVE SCALES MAY BE USED.

J.U.L.I.E.  
JOINT UTILITY LOCATION INFORMATION FOR EXCAVATION  
1-800-892-0123  
OR 811

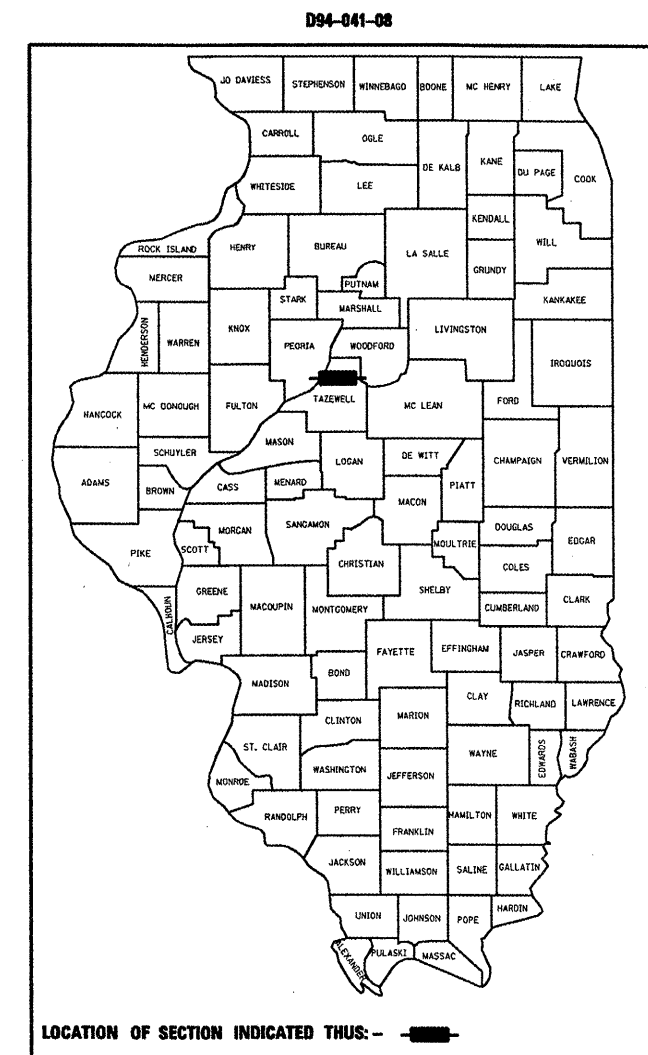
PROJECT ENGINEER: TERRISA WORSFOLD  
PROJECT MANAGER: RICHARD DOTSON

CONTRACT NO. 68803  
CATALOG NO. 033805-00D

GROSS LENGTH OF PROJECT 200 FT (.04 MILES)  
NET LENGTH OF PROJECT 200 FT (.04 MILES)



**PROPOSED  
IMPROVEMENT**



**DESCRIPTION:**  
STEEL BEAM REPLACEMENT AND BEAM STRAIGHTENING REPAIRS ON STRUCTURE CARRYING PINECREST DRIVE OVER I-74 (S.N. 090-0091) AT THE PINECREST INTERCHANGE BETWEEN MORTON AND EAST PEORIA.

STATE OF ILLINOIS  
DEPARTMENT OF TRANSPORTATION  
DIVISION OF HIGHWAYS

SUBMITTED March 28, 2008

J. E. Crava  
DEPUTY DIRECTOR OF HIGHWAYS, REGION ENGINEER

Eric E. Horn  
INTERIM ENGINEER OF DESIGN AND ENVIRONMENT

May 9, 2008

Christine M. Reed  
DIRECTOR OF HIGHWAYS, CHIEF ENGINEER

**PRINTED BY THE AUTHORITY  
OF THE STATE OF ILLINOIS**