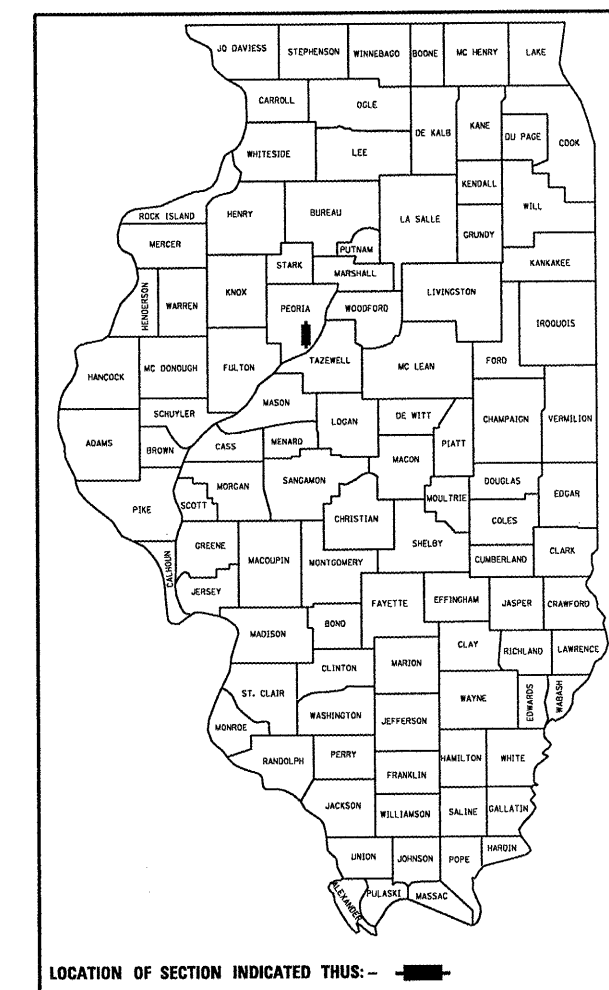


F.A.P. RTE.	SECTION	COUNTY	TOTAL SHEETS	SHEET NO.
646	126RS-7	PEORIA	16	1
FED. ROAD DIST. NO. 4	ILLINOIS	CONTRACT NO. 68821		

D-94-059-08

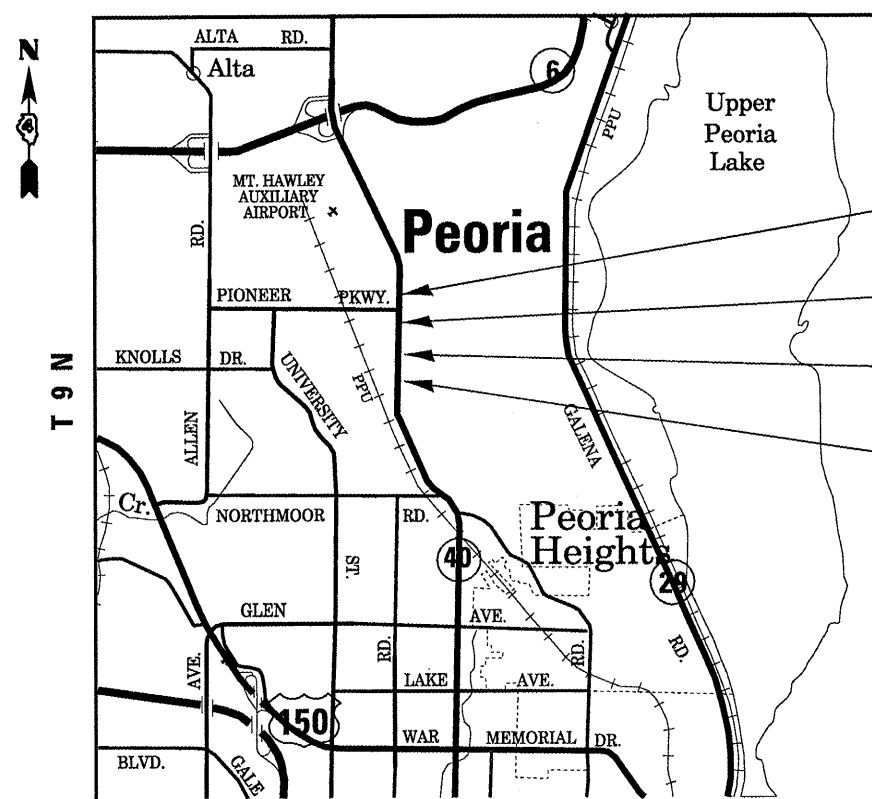


STATE OF ILLINOIS
DEPARTMENT OF TRANSPORTATION
DIVISION OF HIGHWAYS
**PROPOSED
HIGHWAY PLANS**

ROUTE FAP 646 (IL 40)
SECTION 126RS-7

PEORIA COUNTY
C-94-079-08

R 7 E



PROJECT BEGINS
STA. 36+80
IL 40 AT
PIONEER PARKWAY

PROJECT ENDS
STA. 54+95
PROJECT BEGINS
STA. 67+00
IL 40 AT
BETHANY WAY
PROJECT ENDS
STA. 77+75

3rd P.M.

INDEX OF SHEETS

- 1 COVER SHEET
- 2 COMMITMENTS/GENERAL NOTES
- 3 SUMMARY OF QUANTITIES
- 4 TYPICAL SECTIONS
- 5 SCHEDULE OF QUANTITIES
- 6-10 PLAN SHEETS
- 11-13 PAVEMENT MARKING SHEETS
- 14-16 DISTRICT CADD STANDARDS
HIGHWAY STANDARDS

HIGHWAY STANDARDS

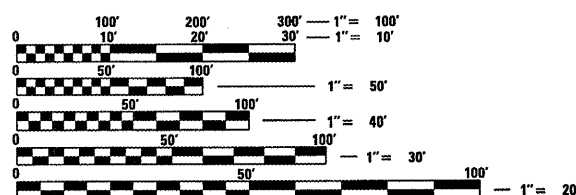
- 00001-05
- 701602-03
- 701701-05
- 701901
- 780001-01
- 781001-02
- 886001

DESIGN DESIGNATION

IL 40 (KNOXVILLE)

OTHER PRINCIPLE ARTERIAL

- ADT = 27,410 YEAR 2003
- PV = 25,957 (94.7 %)
- SU = 795 (2.9 %)
- MU = 658 (2.4 %)



FULL SIZE PLANS HAVE BEEN PREPARED USING STANDARD ENGINEERING SCALES. REDUCED SIZED PLANS WILL NOT CONFORM TO STANDARD SCALES. IN MAKING MEASUREMENTS ON REDUCED PLANS, THE ABOVE SCALES MAY BE USED.

J.U.L.I.E.
JOINT UTILITY LOCATION INFORMATION FOR EXCAVATION
1-800-892-0123
OR 811

CONTRACT NO. 68821
CATALOG NO. 033824-00D

PROJECT ENGINEER RICH DOTSON 309-671-3455

DESIGNER CHRISTOPHER MAUSHARD 309-671-3464

STATE OF ILLINOIS
DEPARTMENT OF TRANSPORTATION
DIVISION OF HIGHWAYS

SUBMITTED *May 9, 2008*

May 9, 2008
DEPUTY DIRECTOR OF HIGHWAYS, REGION ENGINEER

Chris E. Harms
ENGINEER OF DESIGN AND ENVIRONMENT

May 9, 2008
Christine M. Reed
DIRECTOR OF HIGHWAYS, CHIEF ENGINEER

PRINTED BY THE AUTHORITY
OF THE STATE OF ILLINOIS