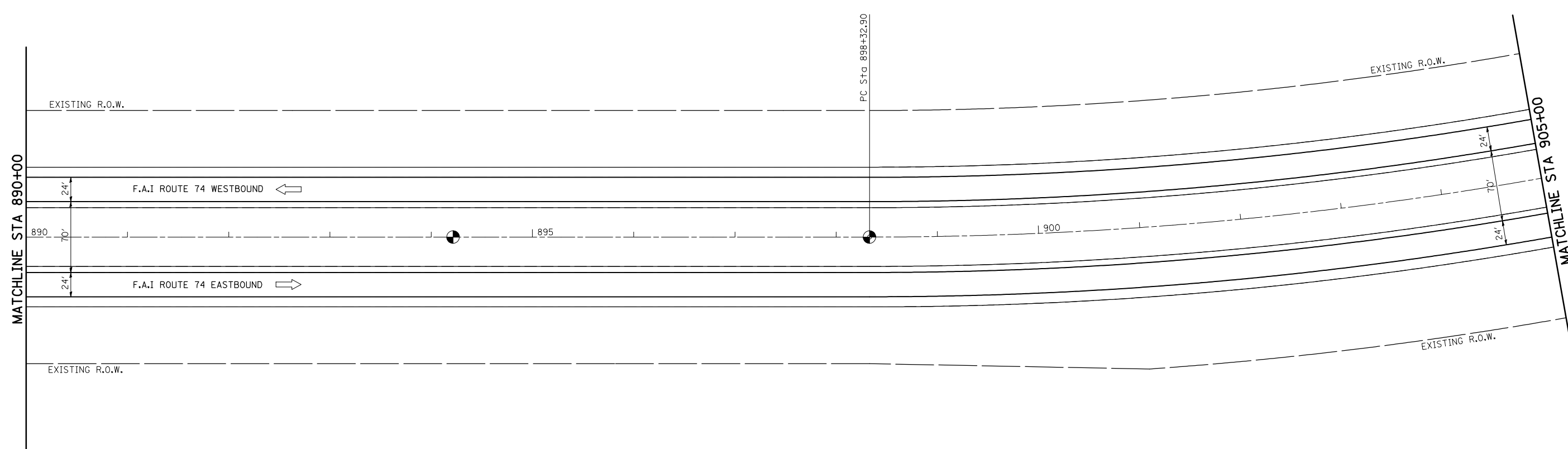

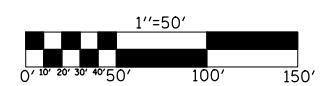


F.A.I. RTE.	SECTION	COUNTY	TOTAL SHEETS	SHEET NO.
74	(20-1)RS-2	DEWITT	97	47
STA. 890+00		TO STA. 905+00		
FED. ROAD DIST. NO.	ILLINOIS	FED. AID PROJECT		



EXIST. CURVE 5
 PI STA. = 912+84.92
 $\Delta = 41^\circ 37' 39''$ (LT)
 $D = 1^\circ 30' 00''$
 $R = 3,819.71'$
 $T = 1,452.02'$
 $L = 2,775.16'$
 $E = 266.68'$
 $e = \text{-----}$
 $T.R. = \text{-----}$
 $S.E. \text{ RUN} = \text{-----}$
 $P.C. \text{ STA.} = 898+32.90$
 $P.T. \text{ STA.} = 926+08.06$



REVISIONS	
NAME	DATE

ILLINOIS DEPARTMENT OF TRANSPORTATION
PLAN VIEW
 F.A.I. ROUTE 74
 SECTION (20-1)RS-2
 DEWITT COUNTY
 SCALE: VERT. 1"=50'
 HORIZ. 1"=50'
 DATE: 06/24/05
 DRAWN BY: JRP
 CHECKED BY:

PLOT DATE = 3/28/2008
 FILE NAME = c:\projects\4592295 (v8)\reference\70475.dgn
 PLOT SCALE = 1/8"=50' / IN.
 USER NAME = collierb