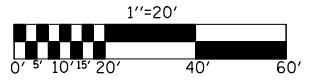
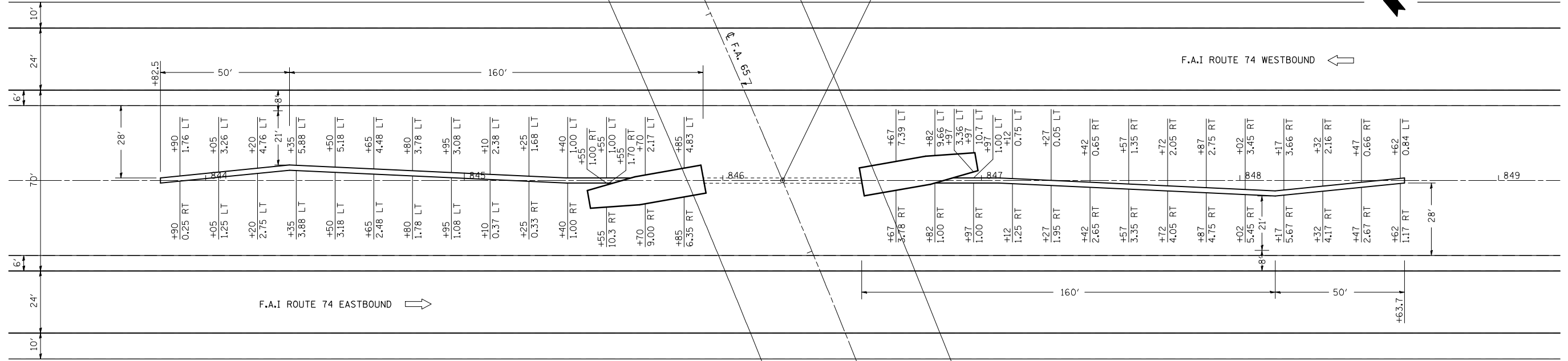
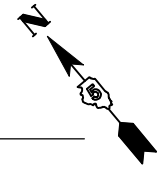


F.A.I. RTE.	SECTION	COUNTY	TOTAL SHEETS	SHEET NO.
74	(20-1)RS-2	DEWITT	97	77

# DETAIL FOR IMPACT ATTENUATOR LAYOUT

SHEET 2 OF 3

STATION 846+23.10 @ F.A.I. 74 =  
STATION 1736+29.57 @ F.A. 65



PLAN	SURVEYED	BY	DATE
NO.	PLOTTED		
	NOTED		
	BY		
	STRUCTURE		
	NOTATIONS		
	CHORD		

PROFILE	SURVEYED	BY	DATE
NO.	PLOTTED		
	NOTED		
	BY		
	STRUCTURE		
	NOTATIONS		
	CHORD		

PLOT DATE = 3/28/2008  
FILE NAME = c:\projeas\682295 (v8)\70475detail.dgn  
PLOT SCALE = 42.3629' / IN.  
USER NAME = collierb

