

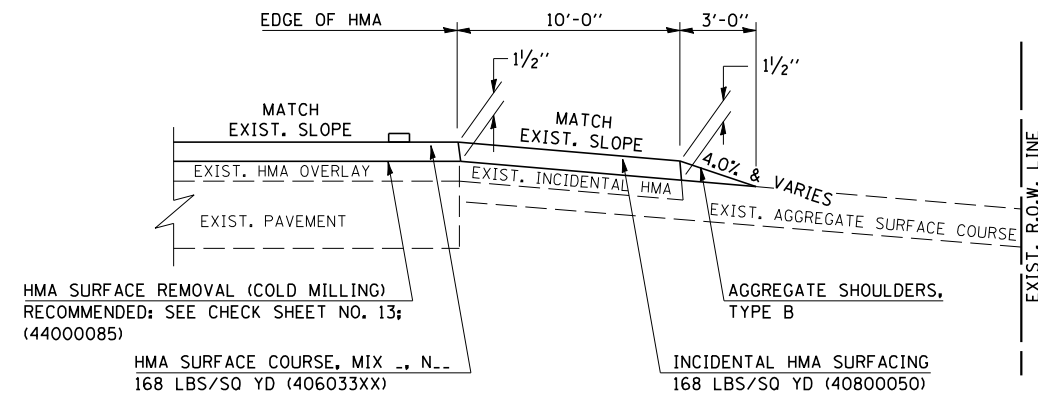
# PROJECTS WITHOUT RECONSTRUCTION

F.A.I. RTE.	SECTION	COUNTY	TOTAL SHEETS	SHEET NO.
74	.	CHAMPAIGN	93	67
STA.		TO STA.		
FED. ROAD DIST. NO.	ILLINOIS	FED. AID PROJECT		

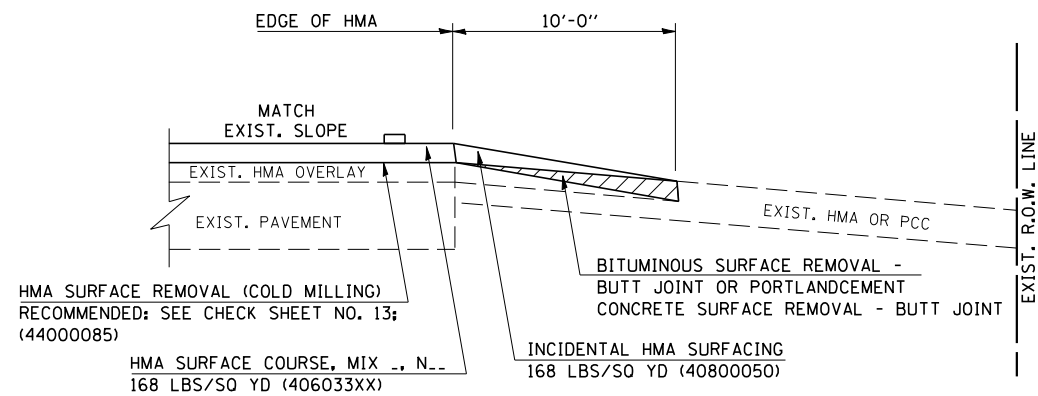
• (10,92-8 HB-1)BR

CONTRACT NO. 70695

## S.M.A.R.T. IMPROVEMENTS (POLICY RESURFACING; BDE 53-4.03; 1/2")

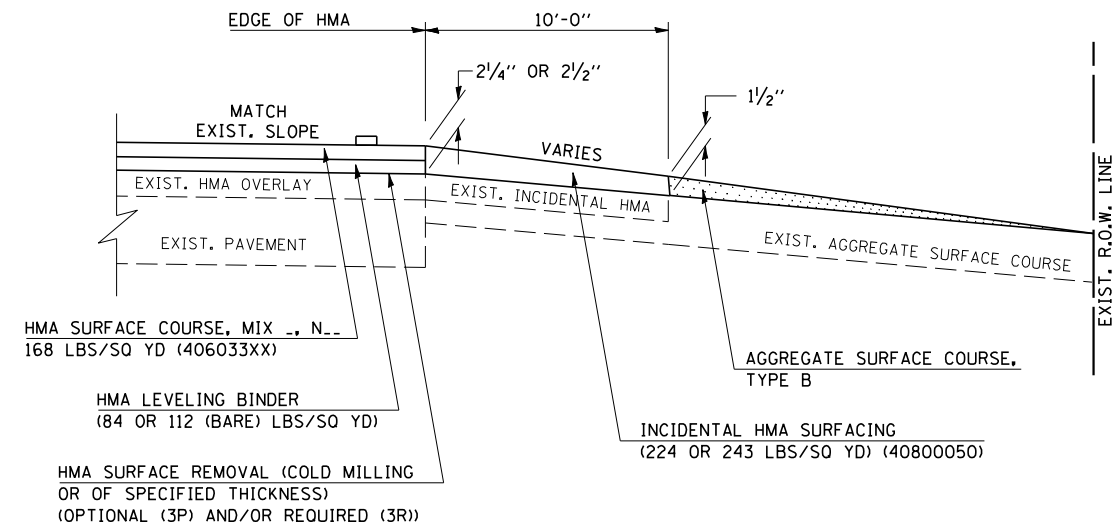


EXISTING AGGREGATE ENTRANCE

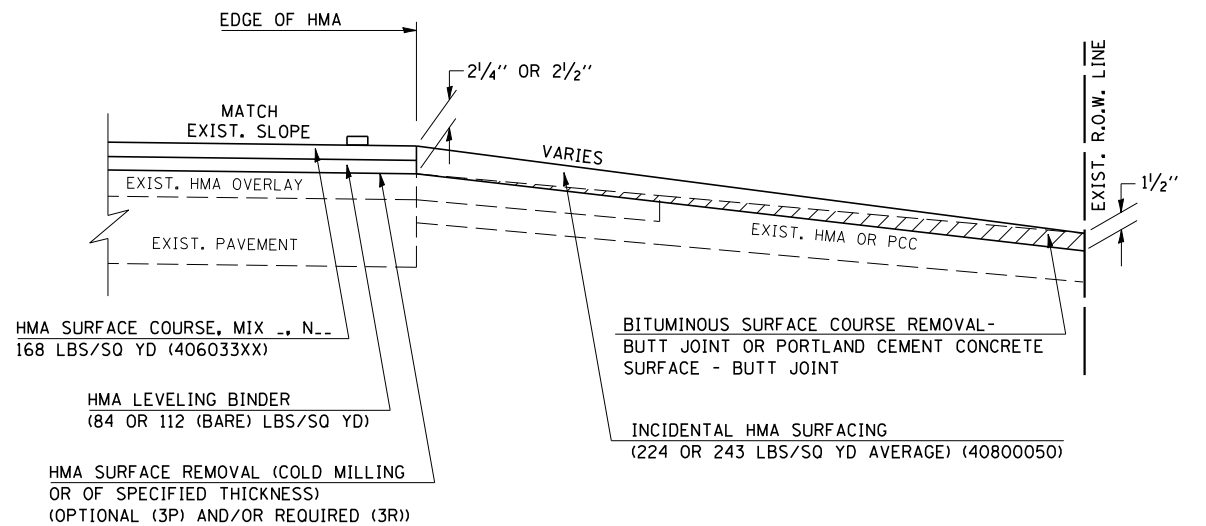


EXISTING HMA OR PCC ENTRANCE

## "3P" OR "3R" IMPROVEMENTS (POLICY RESURFACING; BDE 53-4.02; 2/4" OR 2/2" ON BARE CONCRETE)



EXISTING AGGREGATE ENTRANCE



EXISTING HMA OR PCC ENTRANCE

Note: All dimensions are in INCHES (millimeters) unless otherwise shown.

DATE	REVISIONS	NAME	ILLINOIS DEPARTMENT OF TRANSPORTATION
12-08-06	RENUMBERED/COMBINED C-1.24 & C-1.33 WITH ADDITIONS OF S.M.A.R.T. & 3P & 3R IMPROV.	T.J.B.	PRIVATE AND COMMERCIAL ENTRANCES (NONCOMMERCIAL AND COMMERCIAL RURAL)
			DISTRICT 5 DETAIL NO. 40800050C

PLOT DATE = 12/19/2007  
FILE NAME = c:\projects\450\0899\structure 010-0097\detail2007.dgn  
PLOT SCALE = 4.2352" / IN.  
USER NAME = collierb