

F.A.P. RTE.	SECTION	COUNTY	TOTAL SHEETS	SHEET NO.
730	D5 PATCHING 2008-6	MCLEAN	14	1
FED. ROAD DIST. NO.		ILLINOIS	CONTRACT NO. 70725	

STATE OF ILLINOIS  
DEPARTMENT OF TRANSPORTATION

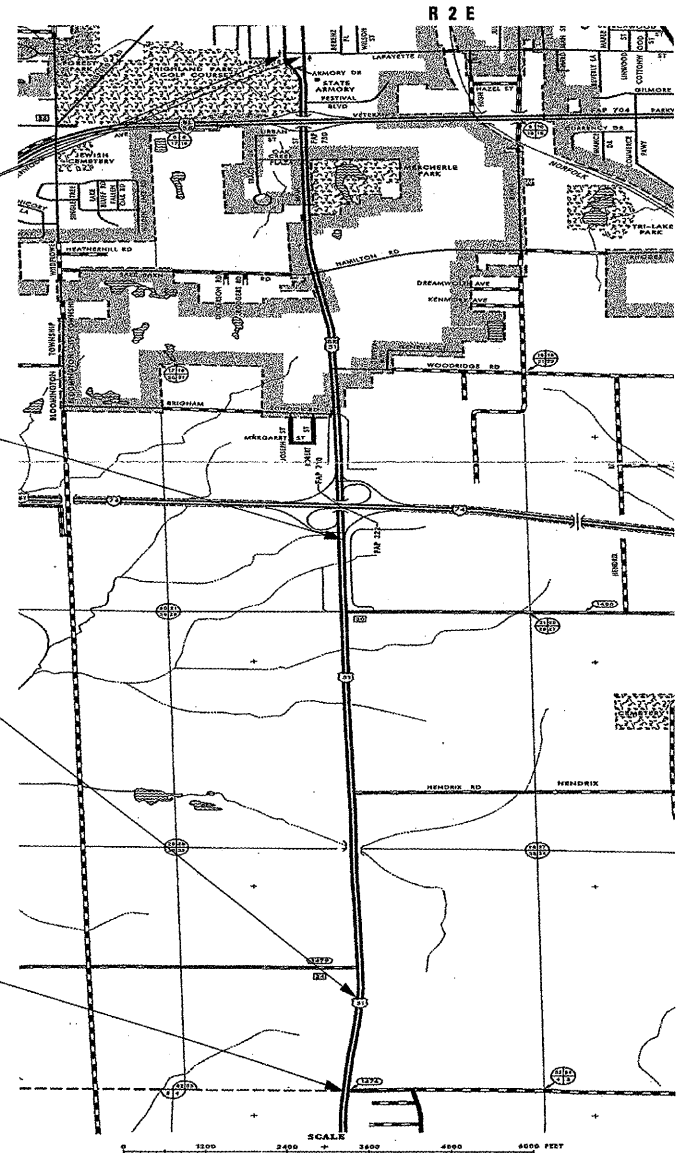
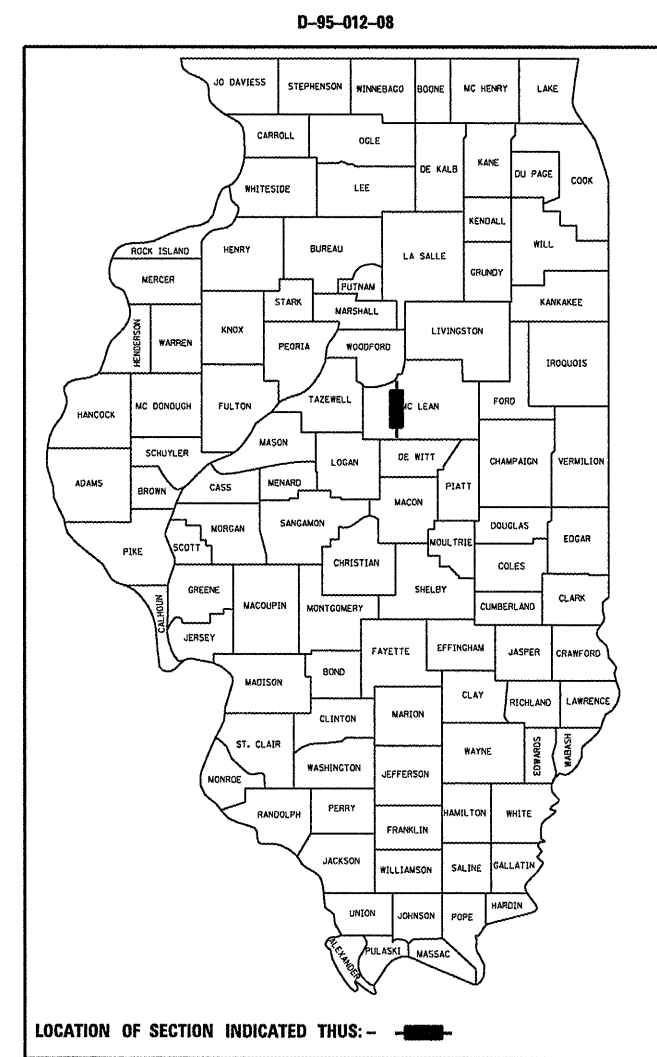
DIVISION OF HIGHWAYS

**PROPOSED  
HIGHWAY PLANS**

FAP ROUTE 730 (US 51)  
SECTION D5 PATCHING 2008-6  
LAFAYETTE ST TO 2.2 MI S. OF I-74  
MCLEAN COUNTY

C-95-012-08

FOR INDEX OF SHEETS, SEE SHEET NO. 2  
FOR SUMMARY OF QUANTITIES, SEE SHEET NO. 4



**DESIGN DESIGNATION & ADT**

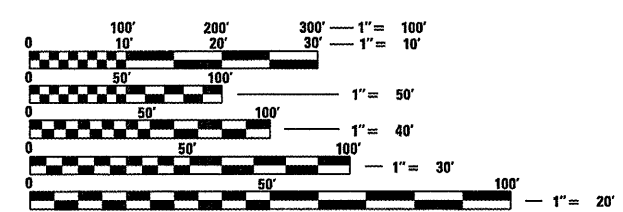
19,300(2008) OTHER PRINCIPAL ARTERIAL - LAFAYETTE ST TO VETERANS PARKWAY
15,700(2006) OTHER PRINCIPAL ARTERIAL - VETERANS PARKWAY TO I-74
16,800(2006) EXPRESSWAY - I-74 TO NORTH ROAD
14,100(2006) EXPRESSWAY - NORTH ROAD TO 2.2 MILES SOUTH OF I-74

SECTION D5 PATCHING 2008-6  
BEGINS: STA 250+32.54 (NB)  
STA 250+17.29 (SB)

STATION EQUATION  
STA 364+50.82 (BK) = STA 2105+55.00 (AH)

STATION EQUATION  
STA 2004+00.00 (BK) = STA 603+67.14 (AH)

SECTION D5 PATCHING 2008-6  
ENDS: STA 600+00.00



FULL SIZE PLANS HAVE BEEN PREPARED USING STANDARD ENGINEERING SCALES. REDUCED SIZED PLANS WILL NOT CONFORM TO STANDARD SCALES. IN MAKING MEASUREMENTS ON REDUCED PLANS, THE ABOVE SCALES MAY BE USED.

J.U.L.I.E.  
JOINT UTILITY LOCATION INFORMATION FOR EXCAVATION  
1-800-892-0123  
OR 811

STATE OF ILLINOIS  
DEPARTMENT OF TRANSPORTATION  
DIVISION OF HIGHWAYS

SUBMITTED 03/25 20 08

*Donald E. Cowley*  
DEPUTY DIRECTOR OF HIGHWAYS, REGION ENGINEER

May 9, 20 08  
*Eric E. Hamm*  
ENGINEER OF DESIGN AND ENVIRONMENT

May 9, 20 08  
*Christine M. Reed*  
DIRECTOR OF HIGHWAYS, CHIEF ENGINEER

**PRINTED BY THE AUTHORITY  
OF THE STATE OF ILLINOIS**

CONTRACT NO. 70725

TOTAL LENGTH OF SECTION & PROJECT = 21955.67 FEET = 4.158 MILES  
NET LENGTH OF SECTION & PROJECT = 21955.67 FEET = 4.158 MILES

PROJECT ENGINEER: KEVIN TRAPP  
SQUAD LEADER: JEFF SHERER  
(217)465-4181