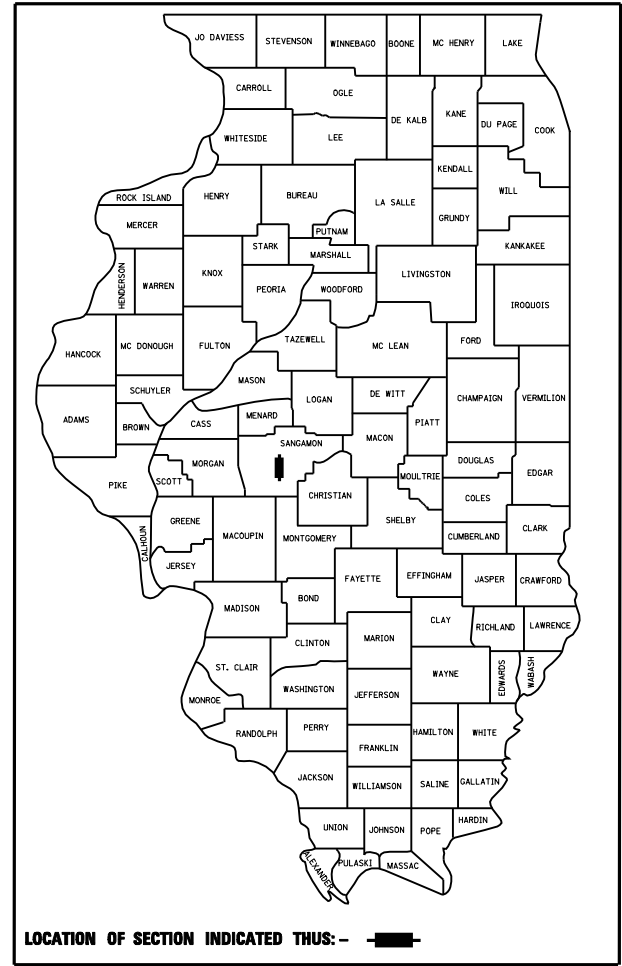


FAU 8071	SECTION	COUNTY	TOTAL SHEETS	SHEET NO.
FAI 72	*	SANGAMON	425	35

(84-9)RS-6; (G)Z

D-96-550-02



LOCATION OF SECTION INDICATED THUS: [Symbol]

UTILITY NOTE

THE LOCATIONS OF THOSE BURIED AND ABOVEGROUND UTILITIES SHOWN ARE APPROXIMATE. ARE SHOWN FOR CONTRACTOR INFORMATIONAL USE ONLY, AND ARE NOT TO BE REFERENCED FOR CONSTRUCTION PURPOSES. THE IMPLIED PRESENCE OR ABSENCE OF UTILITIES IS NOT TO BE CONSTRUED BY THE OWNER, ENGINEER, CONTRACTOR, OR SUBCONTRACTORS TO BE AN ACCURATE AND COMPLETE REPRESENTATION OF UTILITIES THAT MAY OR MAY NOT EXIST ON THE CONSTRUCTION SITE. BURIED AND ABOVEGROUND UTILITY LOCATION, IDENTIFICATION, AND MARKING ARE THE SOLE RESPONSIBILITY OF THE CONTRACTOR. REROUTING, DISCONNECTION, PROTECTION, ETC. OF ANY UTILITIES MUST BE COORDINATED BETWEEN THE CONTRACTOR, UTILITY COMPANY, AND OWNER. SITE SAFETY, INCLUDING THE AVOIDANCE OF HAZARDS ASSOCIATED WITH BURIED AND ABOVEGROUND UTILITIES, REMAIN THE SOLE RESPONSIBILITY OF THE CONTRACTOR.

J.U.L.I.E.
JOINT UTILITY LOCATION INFORMATION FOR EXCAVATION
1-800-892-0123

STATE OF ILLINOIS
DEPARTMENT OF TRANSPORTATION
DIVISION OF HIGHWAYS

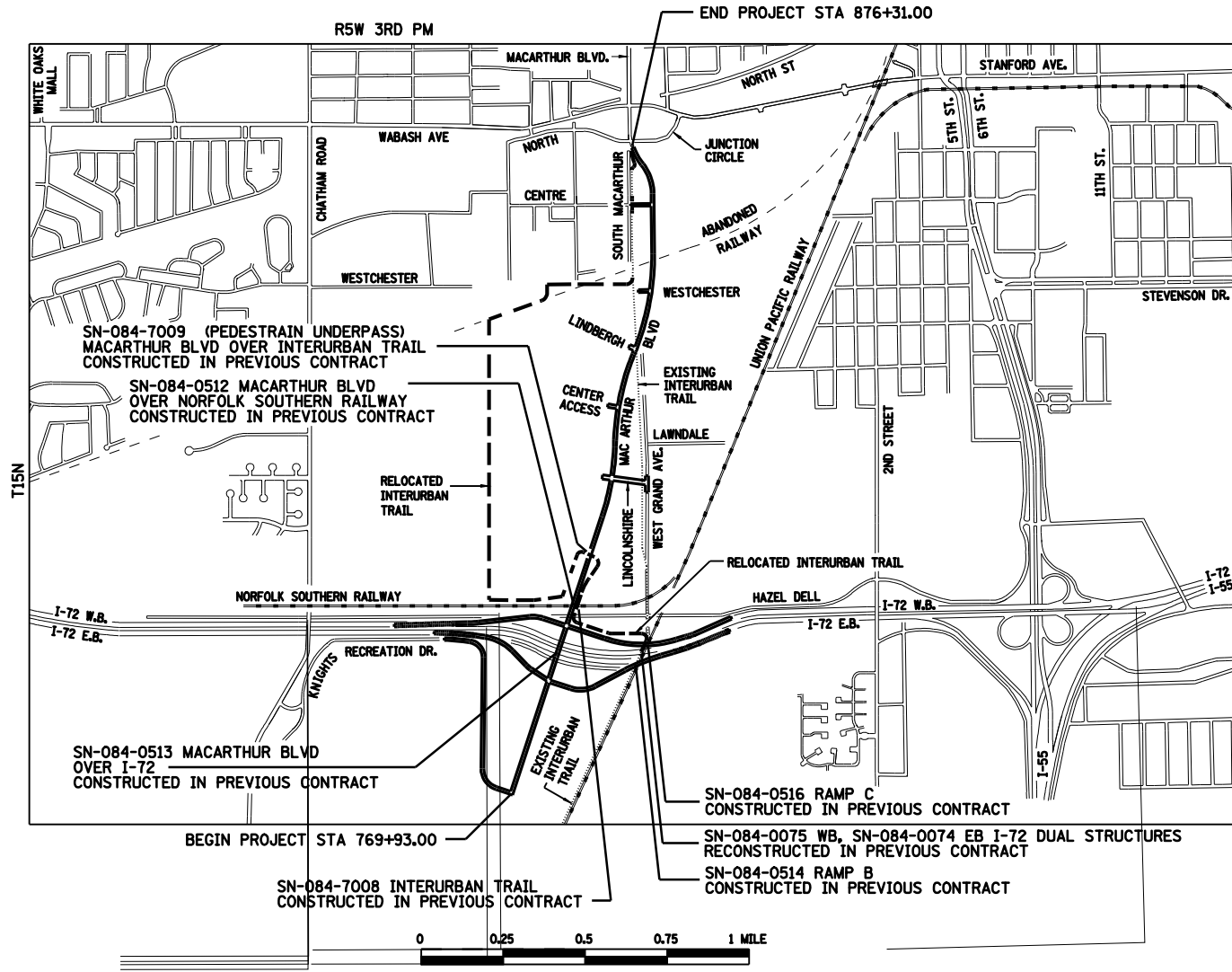
PAVING
PROPOSED HIGHWAY PLANS
FAI 72 (I-72) AND FAU ROUTE 8071 (MACARTHUR BLVD)
SECTION (84-9) RS-6; (G)Z

TYPE OF IMPROVEMENT: NEW CONSTRUCTION
SANGAMON COUNTY
C-96-505-05

NUMEROUS WORK ITEMS SHOWN ON THESE PLANS ARE INCLUDED IN A PRIOR GRADING AND STRUCTURES CONTRACT. THE WORK IS SHOWN FOR INFORMATION ONLY & THE ACCURACY OF THIS INFORMATION HAS NOT BEEN VERIFIED. UTILITY RELOCATIONS HAVE ALSO OCCURRED IN THE PROJECT AREA & THESE RELOCATIONS ARE NOT SHOWN ON THE PLANS.

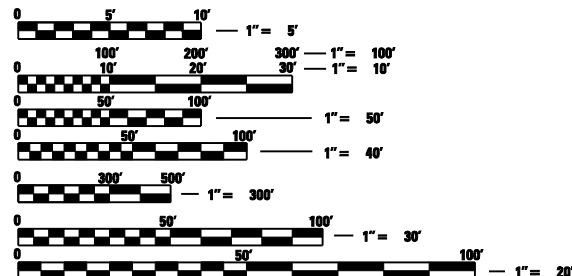
SECTION (84-9)RS-6; (G)Z
 I-72 = 1.053 MILES
 MACARTHUR = 2.014 MILES
 NET LENGTH = 3.067 MILES

CONTRACT # 72679



SCALE OF LAYOUT
 DESIGN SPEED:
 I-72 70 MPH
 RAMP B 50 MPH TO 30 MPH (SEE SUPERELEVATION TRANSITION DETAILS)
 MACARTHUR 45 MPH BACK OF STA 852+50
 40 MPH AHEAD OF STA 852+50

DESIGN DESIGNATION:
 FAI ROUTE 72 - INTERSTATE, ADT 2003 (2023)= 31,000 (46,100)
 FAU ROUTE 8071 SOUTH OF I-72 - MINOR ARTERIAL
 FAU ROUTE 8071 NORTH OF I-72 - OTHER PRINCIPAL ARTERIAL
 ADT 2023 = 26,600



FULL SIZE PLANS HAVE BEEN PREPARED USING STANDARD ENGINEERING SCALES. REDUCED SIZED PLANS WILL NOT CONFORM TO STANDARD SCALES. IN MAKING MEASUREMENTS ON REDUCED PLANS, THE ABOVE SCALES MAY BE USED.

APPROVED _____ 20____
 _____ MAYOR
 APPROVED _____ 20____
 _____ CITY ENGINEER

MARCH 2008
FINAL 6 LANE
PLANS
MACARTHUR
BOULEVARD

SIGNATURE: _____
 DATE SIGNED: _____
 LIC. EXP. DATE: _____

P.E. SEAL DOES NOT APPLY TO SIGNING, PAVEMENT MARKING OR TRAFFIC SIGNAL PLANS



IDOT DISTRICT 6 PROJECT ENGINEER - SAL MADONIA, 217-782-4761

Mar-20-2008 07:50:24AM \$FILE#

LAYOUT	C.L.C.	01/14/08
DRAWN	C.L.C.	01/14/08
REVIEWED	J.M.A.	01/14/08