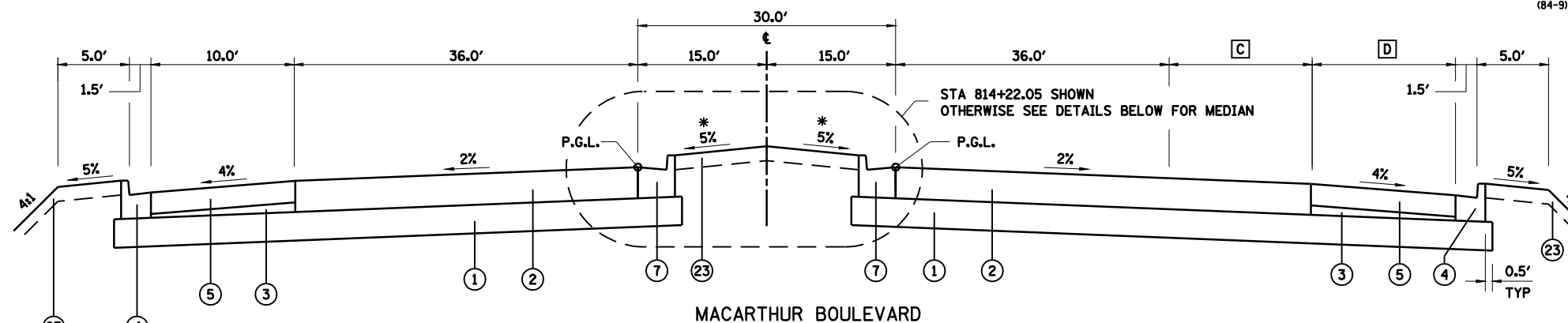


FAU ROUTE	SECTION	COUNTY	TOTAL SHEETS	SHEET NO.
8071	*	SANGAMON	425	40
STA. 8071		TO STA. 8072		
FED. ROAD DIST. NO.	ILLINOIS	FED. AID PROJECT		
(84-9) RS-6; (G)Z *				

* TRANSITION TO PAVED MEDIAN CROSS SLOPE IN 10.00'

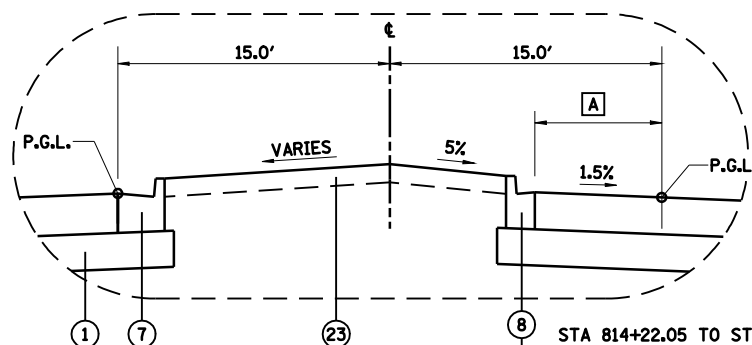


MACARTHUR BOULEVARD
STA 814+22.05 TO STA 819+53.81 (BEGIN LINCOLNSHIRE BLVD INTERSECTION OMISSION)

- C STA 814+22.05 TO STA 815+15.62 = 0.0
STA 815+15.62 TO STA 817+15.62 = TRANSITION 0' TO 12.0'
STA 817+15.62 TO STA 819+53.81 = 12.0'
- D STA 814+22.05 TO STA 815+15.62 = 10.0'
STA 815+15.62 TO STA 816+15.62 = TRANSITION 10.0' TO 4.0'
STA 816+15.62 TO STA 819+53.81 = 4.0'

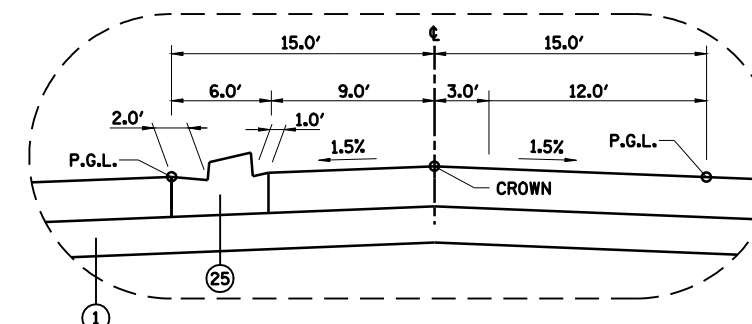
LEGEND

- ① PROCESSING MODIFIED SOILS 12"
- ② HOT-MIX ASPHALT PAVEMENT (FULL DEPTH), 13"
- ③ SUBBASE GRANULAR MATERIAL, TYPE C
- ④ COMBINATION CONCRETE CURB AND GUTTER, TYPE B-6.18
- ⑤ HOT-MIX ASPHALT SHOULDERS, 9"
- ⑥ HOT-MIX ASPHALT SHOULDERS, 13"
- ⑦ COMBINATION CONCRETE CURB AND GUTTER, TYPE B-6.24
- ⑧ COMBINATION CONCRETE CURB AND GUTTER, TYPE B-6.12
- ⑨ CONCRETE MEDIAN SURFACE, 4"
- ⑩ SUBBASE GRANULAR MATERIAL, TYPE C 4"
- ⑪ PORTLAND CEMENT CONCRETE SIDEWALK 4"
- ⑫ AGGREGATE SHOULDERS, TYPE B 10"
- ⑬ HOT-MIX ASPHALT PAVEMENT (FULL DEPTH), 10"
- ⑭ NOT USED
- ⑮ HOT-MIX ASPHALT SURFACE COURSE, MIX "C", N30
- ⑯ SUBBASE GRANULAR MATERIAL, TYPE A
- ⑰ AGGREGATE SHOULDERS, TYPE B 4"
- ⑱ AGGREGATE BASE COURSE, TYPE A 6"
- ⑲ SAWING PAVEMENT (FULL DEPTH)
- ⑳ HOT-MIX ASPHALT PAVEMENT (FULL DEPTH), 14"
- ㉑ BITUMINOUS CONCRETE SHOULDER REMOVAL
- ㉒ PAVEMENT REMOVAL
- ㉓ TOPSOIL PLACEMENT 6"
- ㉔ PIPE UNDERDRAIN STD 601001
- ㉕ CONCRETE MEDIAN, TYPE SB-6.24 (SPECIAL)
- ㉖ SUBBASE GRANULAR MATERIAL, TYPE A 12"
- ㉗ CONCRETE MEDIAN, TYPE SB-6.12

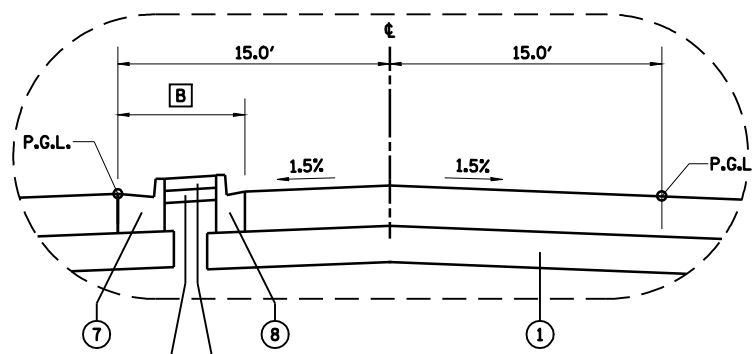


A STA 814+22.05 TO STA 816+17.14 TRANSITION 0.0' TO 15.0'

STA 814+22.05 TO STA 815+99.44



B STA 817+34.19 TO STA 819+53.81



C STA 816+17.14 TO STA 817+34.19 TRANSITION 15.0' TO 6.0'

STA 815+99.44 TO STA 817+34.19

NOTE: EMBANKMENT/SUBGRADE CONSTRUCTED IN THE PRIOR GRADING & STRUCTURES CONTRACT TO APPROXIMATELY 3" ABOVE PROPOSED BOTTOM OF PAVEMENT. SEE STATION CROSS SECTIONS.

REVISIONS	
NAME	DATE

ILLINOIS DEPARTMENT OF TRANSPORTATION
TYPICAL SECTIONS
MACARTHUR BOULEVARD -5
SECTION
(84-9) RS-6; (G)Z
SANGAMON COUNTY, ILLINOIS

SCALE: VERT. DRAWN BY CLG
 HORIZ. CHECKED BY JAD
DATE Mar-20-2008 07:50:38AM



LAYOUT	CLG	09/17/07
DRAWN	CLG	09/17/07
REVIEWED	JMM	09/17/07