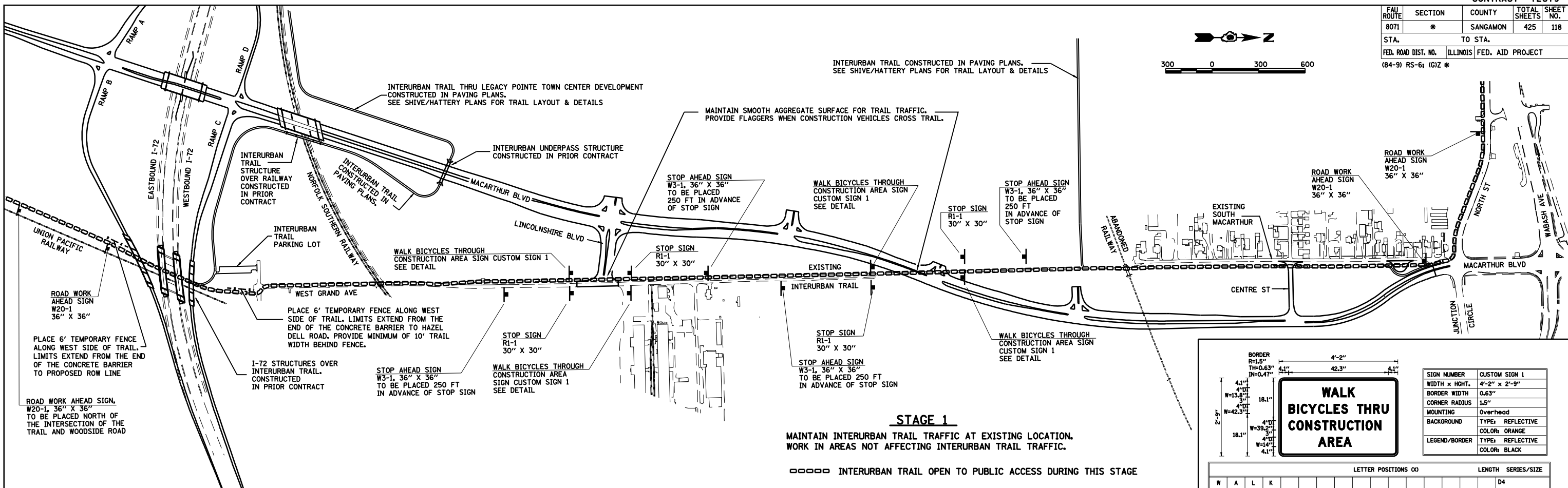
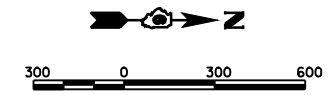


| FAU ROUTE           | SECTION | COUNTY                    | TOTAL SHEETS | SHEET NO. |
|---------------------|---------|---------------------------|--------------|-----------|
| 8071                | *       | SANGAMON                  | 425          | 118       |
| STA. TO STA.        |         | ILLINOIS FED. AID PROJECT |              |           |
| FED. ROAD DIST. NO. |         | (84-9) RS-6; (G)Z *       |              |           |



**WALK BICYCLES THRU CONSTRUCTION AREA**

BORDER: R=1.5", TH=0.63", IN=0.47"

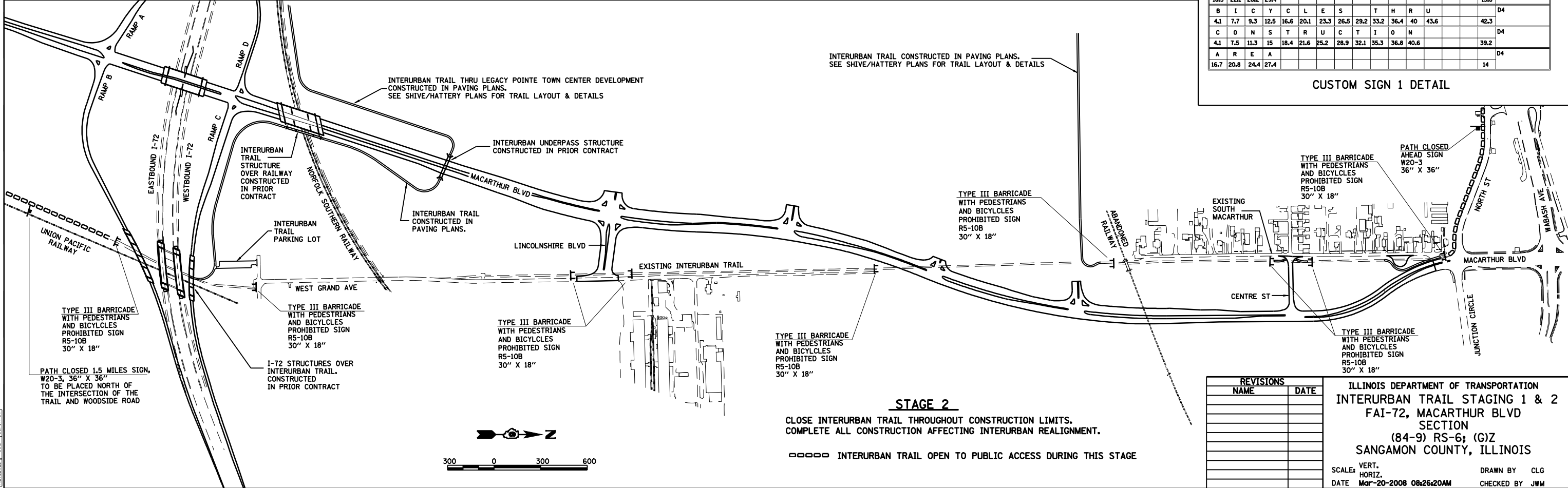
4.1" W=13.8" H=18.1" W=42.3" H=18.1" W=39.2" H=18.1" W=14.1" H=4.1"

| SIGN NUMBER   | CUSTOM SIGN 1                     |
|---------------|-----------------------------------|
| WIDTH x HGT.  | 4'-2" x 2'-9"                     |
| BORDER WIDTH  | 0.63"                             |
| CORNER RADIUS | 1.5"                              |
| MOUNTING      | Overhead                          |
| BACKGROUND    | TYPE: REFLECTIVE<br>COLOR: ORANGE |
| LEGEND/BORDER | TYPE: REFLECTIVE<br>COLOR: BLACK  |

| LETTER POSITIONS 00 |      |      |      |      |      |      |      |      |      | LENGTH | SERIES/SIZE |      |    |  |
|---------------------|------|------|------|------|------|------|------|------|------|--------|-------------|------|----|--|
| W                   | A    | L    | K    |      |      |      |      |      |      | 13.8   | D4          |      |    |  |
| 18.3                | 22.1 | 26.2 | 29.4 |      |      |      |      |      |      |        |             |      |    |  |
| B                   | I    | C    | Y    | C    | L    | E    | S    | T    | H    | R      | U           | 42.3 | D4 |  |
| 4.1                 | 7.7  | 9.3  | 12.5 | 16.6 | 20.1 | 23.3 | 26.5 | 29.2 | 33.2 | 36.4   | 40          | 43.6 |    |  |
| C                   | O    | N    | S    | T    | R    | U    | C    | T    | I    | O      | N           | 39.2 | D4 |  |
| 4.1                 | 7.5  | 11.3 | 15   | 18.4 | 21.6 | 25.2 | 28.9 | 32.1 | 35.3 | 36.8   | 40.6        |      |    |  |
| A                   | R    | E    | A    |      |      |      |      |      |      |        |             | 14   | D4 |  |
| 16.7                | 20.8 | 24.4 | 27.4 |      |      |      |      |      |      |        |             |      |    |  |

**CUSTOM SIGN 1 DETAIL**



| REVISIONS |      |
|-----------|------|
| NAME      | DATE |
|           |      |
|           |      |
|           |      |
|           |      |
|           |      |

**ILLINOIS DEPARTMENT OF TRANSPORTATION  
INTERURBAN TRAIL STAGING 1 & 2  
FAI-72, MACARTHUR BLVD  
SECTION  
(84-9) RS-6; (G)Z  
SANGAMON COUNTY, ILLINOIS**

SCALE: VERT. \_\_\_\_\_  
HORIZ. \_\_\_\_\_  
DATE: Mar-20-2008 08:26:20AM  
DRAWN BY: CLG  
CHECKED BY: JWM

|      |                    |    |      |
|------|--------------------|----|------|
| PLAN | SURVEYED           | BY | DATE |
|      | PLOTTED            |    |      |
|      | CHECKED            |    |      |
|      | BY                 |    |      |
|      | NO. OF WAY CHECKED |    |      |
|      | NO.                |    |      |
|      | CADD FILE NAME     |    |      |

© Copyright Hanson Professional Services Inc. 2008

|         |                          |    |      |
|---------|--------------------------|----|------|
| PROFILE | SURVEYED                 | BY | DATE |
|         | PLOTTED                  |    |      |
|         | CHECKED                  |    |      |
|         | BY                       |    |      |
|         | NO. OF WAY CHECKED       |    |      |
|         | NO.                      |    |      |
|         | STRUCTURE NOTATIONS CHKD |    |      |

|          |     |          |
|----------|-----|----------|
| LAYOUT   | CLG | 09/17/07 |
| DRAWN    | CLG | 09/17/07 |
| REVIEWED | JMM | 09/17/07 |

Mar-20-2008 08:26:20AM \$FILE\$