CONTRACT #72679

FAU ROUTE	SECTION	COUNTY	TOTAL SHEETS	SHEET NO.
8071	*	SANGAMON	425	228
STA.		TO STA.		
FED. ROAD DIST. NO.	ILLINOIS	FED. AID PROJECT		

(84-9) RS-6; (G)Z *

SIGN DETAIL

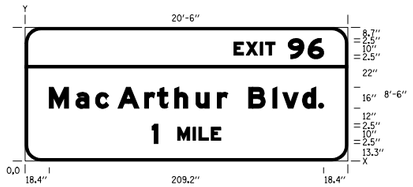

SIGN NUMBER	SN001
WIDTH x HEIGHT	20'-6" x 8'-6"
BORDER WIDTH	2.0"
CORNER RADIUS	12.0"
MOUNTING	GROUND / OVERHEAD
BACKGROUND	TYPE: REFLECTIVE
	COLOR: GREEN
LEGEND/BORDER	TYPE: REFLECTIVE
	COLOR: WHITE

SYMBOL	X	Y	WID	HT

DIMENSIONS IN INCHES

COORDINATES ARE TO LOWER LEFT CORNERS

LETTER POSITIONS (X)

Y FONT																							HT LEN
80.8 EM	E	X	I	T																			10.0
	159.1	168.5	179.2	183.2																			31.5
78.3 EM	9	6																					15.0
	200.6	215.6																					27.0
40.3 EM	M	a	c	A	r	t	h	u	r	B	l	v	d	.									16.0
	18.4	38.6	53.6	70.7	91.0	100.8	113.9	130.2	146.4	170.3	188.8	196.3	211.4	223.6									209.2
15.8 EM	M	I	L	E																			10.0
	116.2	128.0	132.5	141.9																			33.0
13.3 EM	1																						15.0
	96.8																						4.4

SN-101

SIGN DETAIL

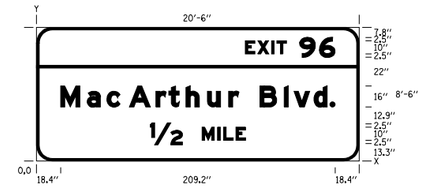

SIGN NUMBER	SN002
WIDTH x HEIGHT	20'-6" x 8'-6"
BORDER WIDTH	2.0"
CORNER RADIUS	12.0"
MOUNTING	GROUND / OVERHEAD
BACKGROUND	TYPE: REFLECTIVE
	COLOR: GREEN
LEGEND/BORDER	TYPE: REFLECTIVE
	COLOR: WHITE

SYMBOL	X	Y	WID	HT

DIMENSIONS IN INCHES

COORDINATES ARE TO LOWER LEFT CORNERS

LETTER POSITIONS (X)

Y FONT																							HT LEN
81.7 EM	E	X	I	T																			10.0
	159.1	168.5	179.2	183.2																			31.5
79.2 EM	9	6																					15.0
	200.6	215.6																					27.0
41.2 EM	M	a	c	A	r	t	h	u	r	B	l	v	d	.									16.0
	18.4	38.6	53.6	70.7	91.0	100.9	113.9	130.2	146.4	170.3	188.8	196.3	211.4	223.6									209.2
15.8 EM	M	I	L	E																			10.0
	126.3	138.1	142.6	152.0																			33.1
13.3 EM	1	/	2																				15.0
	86.7	90.0	102.3																				24.6

SN-102

SIGN DETAIL

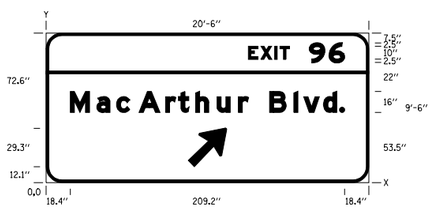

SIGN NUMBER	SN003
WIDTH x HEIGHT	20'-6" x 9'-6"
BORDER WIDTH	2.0"
CORNER RADIUS	12.0"
MOUNTING	GROUND
BACKGROUND	TYPE: REFLECTIVE
	COLOR: GREEN
LEGEND/BORDER	TYPE: REFLECTIVE
	COLOR: WHITE

SYMBOL	X	Y	WID	HT
ARLONG,45deg	108.3	12.1	29.4	29.4

DIMENSIONS IN INCHES

COORDINATES ARE TO LOWER LEFT CORNERS

LETTER POSITIONS (X)

Y FONT																							HT LEN
94.0 EM	E	X	I	T																			10.0
	154.1	163.5	174.2	178.2																			31.5
91.5 EM	9	6																					15.0
	200.6	215.6																					27.0
53.5 EM	M	a	c	A	r	t	h	u	r	B	l	v	d	.									16.0
	18.4	38.6	53.6	70.7	91.0	100.9	113.9	130.2	146.4	170.3	188.8	196.3	211.4	223.6									209.2

SN-103

SIGN DETAIL
1:50

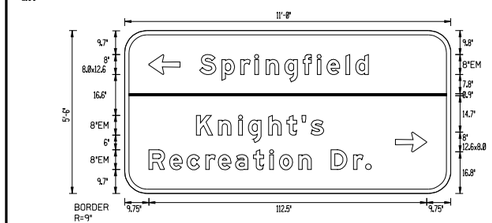

Panel Style:guide_exp_distance.sl
Dimensions are in inches.tenths

Letter locations are panel edge to lower left corner

SIGN NUMBER	name
WIDTH x HGHT.	11'-0" x 5'-6"
BORDER WIDTH	1.75"
CORNER RADIUS	9"
MOUNTING	Ground
BACKGROUND	TYPE: Reflective
	COLOR: Green/Green
LEGEND/BORDER	TYPE: Reflective
	COLOR: White /White

SYMBOL	X	Y	WID	HT
ARMED	9.7	48.3	8	12.6
ARMED	109.6	16.8	12.6	8

LETTER POSITIONS (X)

																							LENGTH	SERIES-SIZE
S	p	r	i	n	g	f	i	e	l	d														EM56
30.8	39.3	46.9	53.6	57.2	64.8	72.2	77.9	81.9	89.5	98.5													68.3	
K	n	i	g	h	t	'	s																	EM56
29	37.9	46.1	50.1	58.3	65.6	71.7	75.4																51.5	
R	e	c	r	e	a	t	i	o	n		D	r	.											EM56
9.7	18.2	25.2	33.8	37.9	44.8	52.2	58.6	62.7	70.4	75.5	83.5	92.6	97.5										90.1	

SN-105

REVISIONS	
NAME	DATE

ILLINOIS DEPARTMENT OF TRANSPORTATION

SIGNING PLAN
GUIDANCE SIGN DETAILS - 1
SECTION
(84-9) RS-6; (G)Z
SANGAMON COUNTY, ILLINOIS

SCALE: VERT. HORIZ.
DATE Mar-20-2008 10:06:30AM
DRAWN BY JAP
CHECKED BY JWM

LAYOUT	CLG	09/17/07
DRAWN	CLG	09/17/07
REVIEWED	JWM	09/17/07

Mar-20-2008 10:06:30AM
$FILE$

HANSON

© Copyright Hanson Professional Services Inc. MS_YEAR