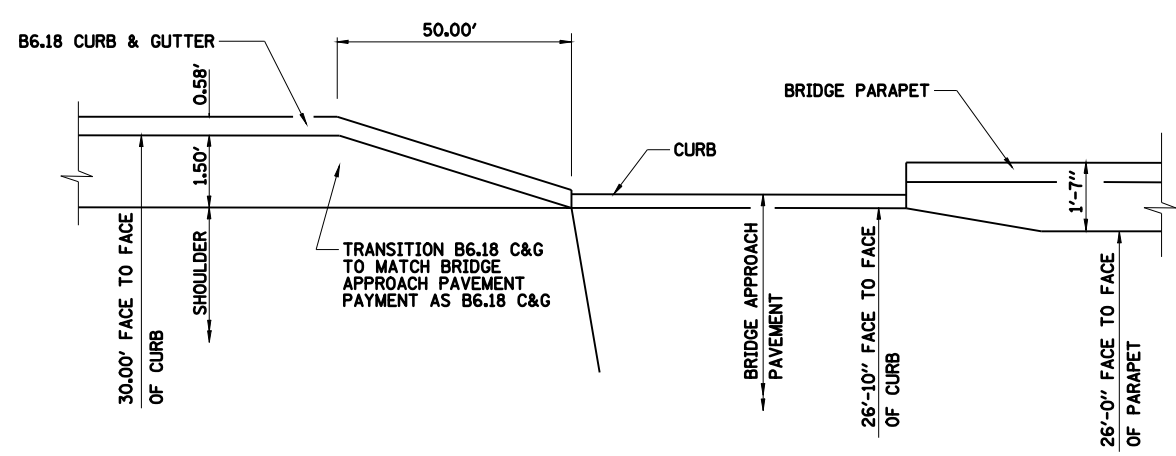
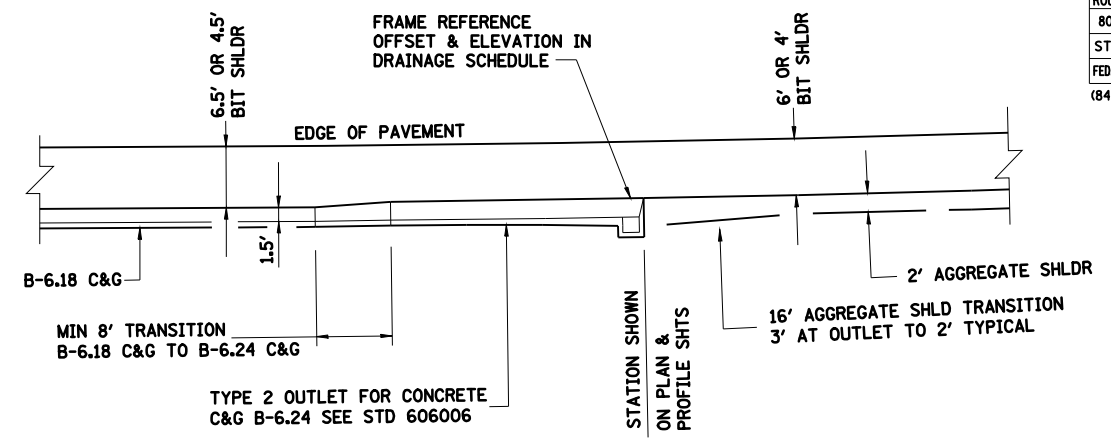


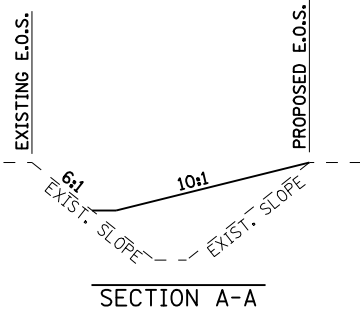
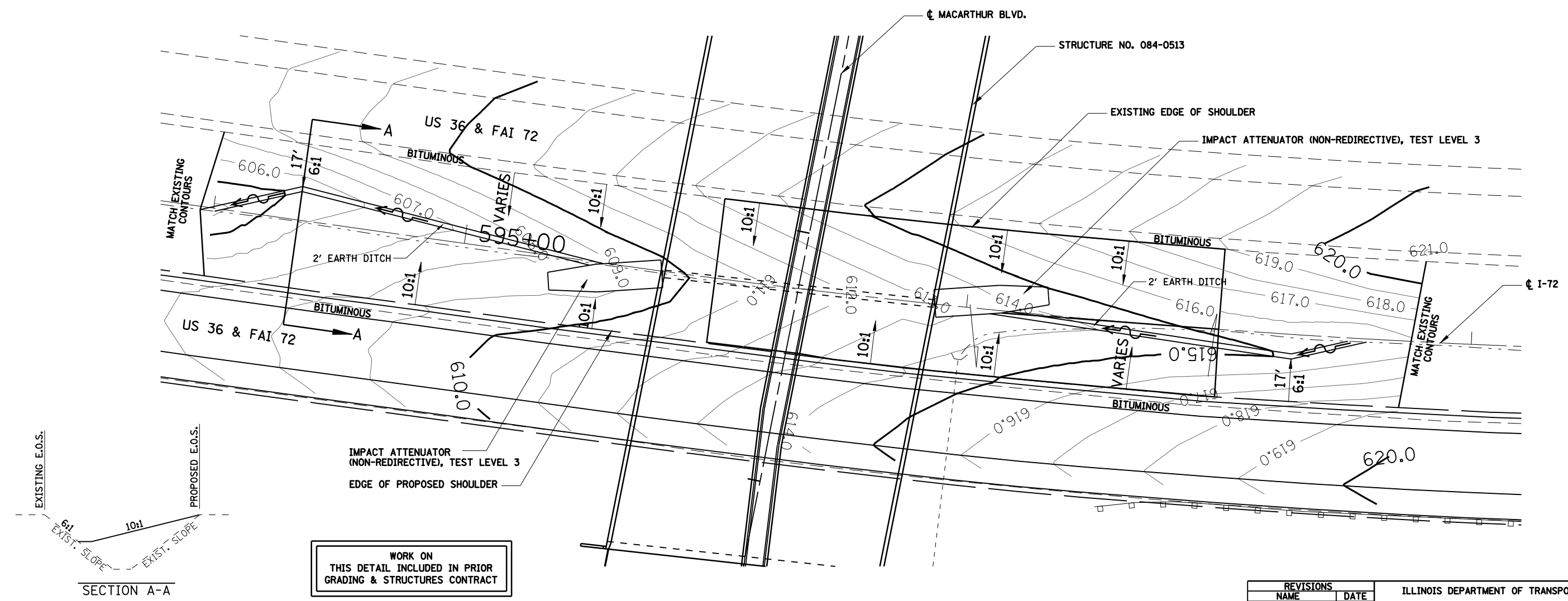
FAU ROUTE	SECTION	COUNTY	TOTAL SHEETS	SHEET NO.
8071	*	SANGAMON	425	296
STA.	TO STA.			
FED. ROAD DIST. NO.	ILLINOIS	FED. AID PROJECT		
(84-9) RS-6; (G)Z *				



**PLAN**  
**CURB & GUTTER TRANSITION AT BRIDGE APPROACH PAVEMENT**  
**AT RAMP B&C STRUCTURES**



**PLAN**  
**SHOULDER & CURB & GUTTER TRANSITIONS AT OUTLET STD 606006 LOCATIONS**  
 NOT TO SCALE



WORK ON THIS DETAIL INCLUDED IN PRIOR GRADING & STRUCTURES CONTRACT

**GRADING FOR IMPACT ATTENUATOR**  
**STRUCTURE NO. 084-0513**

- GENERAL NOTES:**
- ALL 10:1 SLOPES SHOWN ON THIS DETAIL SHEET SHALL BE CONSTRUCTED 10:1 OR FLATTER.
  - SLOPES VARY TO MATCH EXISTING. SEE PLAN ABOVE.

REVISIONS	
NAME	DATE

ILLINOIS DEPARTMENT OF TRANSPORTATION  
 ROADWAY DETAILS  
 FAI-72, MACARTHUR BLVD  
 SECTION  
 (84-9) RS-6; (G)Z  
 SANGAMON COUNTY, ILLINOIS

SCALE: VERT. \_\_\_\_\_  
 HORIZ. \_\_\_\_\_  
 DATE: Mar-19-2008 03:19:55PM

DRAWN BY: CLG  
 CHECKED BY: JAD

Mar-19-2008 03:19:55PM  
 \$FILE\$

LAYOUT	CLG	09/17/07
DRAWN	CLG	09/17/07
REVIEWED	JMM	09/17/07