CONTRACT NO. 72679

F.A. RTE.	SECTION	COUNTY	TOTAL SHEETS	SHEET NO.
*	**	SANGAMON	425	398
STA.	TO STA.			
FED. ROAD DIST. NO. _	ILLINOIS	FED. AID PROJECT		

28 OF 50

* FAI 72 (I-72) AND FAU 8071 (MACARTHUR BOULEVARD)

** SECTION (84-9) RS-6; (G)Z

26+50

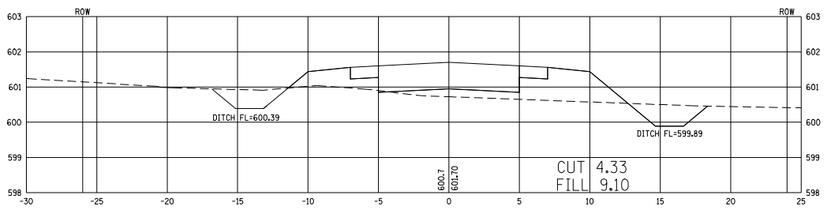

26+00

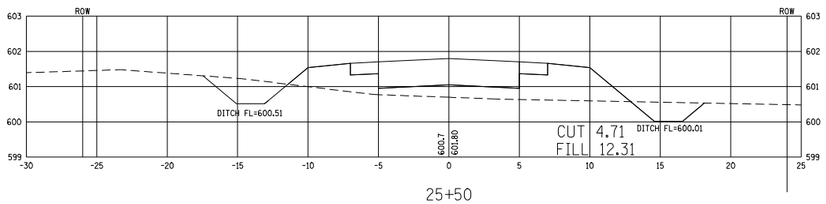

25+50

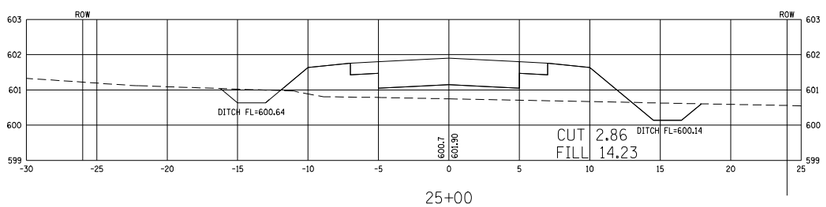

25+00

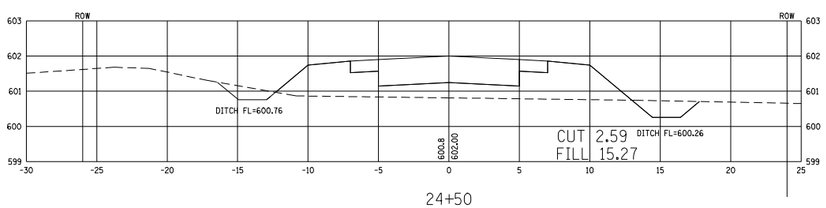

24+50

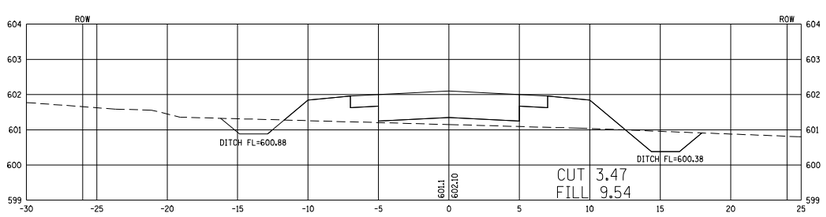

24+00

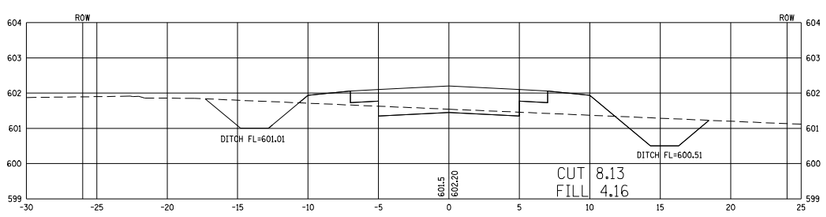

29+00

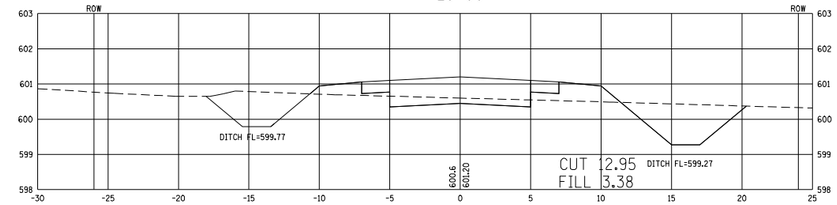

28+50

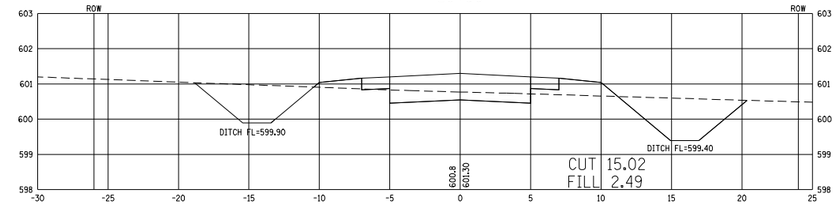

28+00

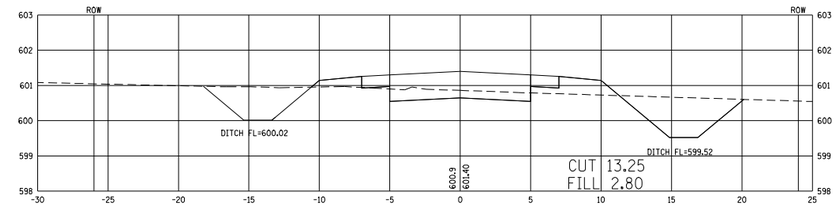

27+94.01

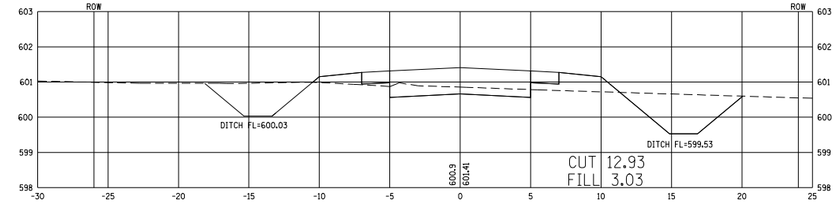

27+50

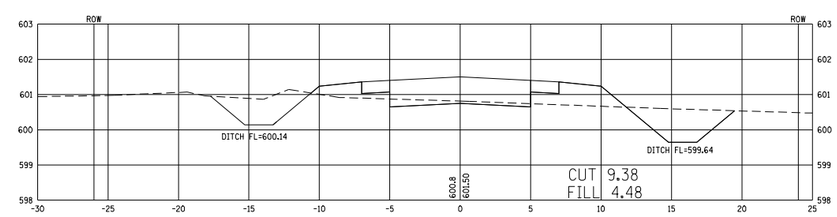

27+00

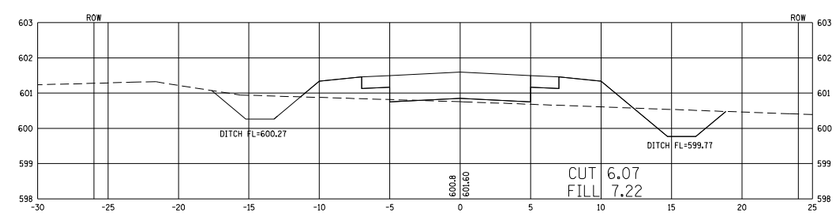

PLAN

NOTE BOOK NO.	SURVEYED / PLOTTED / ALIGNMENT CHECKED / BKT. OF WAK CHECKED / BORE PIT NUMB	BY	DATE

PROFILE

NOTE BOOK NO.	SURVEYED / PLOTTED / GRADES CHECKED / B.M. NOTED / STRUCTURE NOTAT'N CHPKD	BY	DATE

PLOT DATE = Mar-30-2009 11:44:49AM
FILE NAME = C:\Projects\J000000\shive-hattery\ah-01-ss.dgn
PLOT SCALE = 1.0000 ' / in.
USER NAME = mughani

SHIVE-HATTERY

Cedar Rapids, IA · Iowa City, IA · Des Moines, IA
Moline, IL · Bloomington, IL · Chicago, IL

SHIVE-HATTERY, INC. 2515 HASTLAND DRIVE BLOOMINGTON, ILLINOIS 61705
PHONE (309) 663-8435 FAX (309) 663-6503
http://www.shive-hattery.com
ILLINOIS FIRM NUMBER: 184-000814

REVISIONS	
NAME	DATE

ILLINOIS DEPARTMENT OF TRANSPORTATION

LEGACY POINTE SHARED USE PATH

BIKE TRAIL CROSS SECTION

STA. 24+00 to STA. 29+00

SCALE: VERT. 1" = 2'
HORIZ. 1" = 5'

DATE 3-17-08

DRAWN BY JAB

CHECKED BY DWS