

F.A. RTE.	SECTION	COUNTY	TOTAL SHEETS	SHEET NO.
*	**	SANGAMON	425	399
STA. TO STA.				
FED. ROAD DIST. NO. - ILLINOIS			FED. AID PROJECT	

• FAI 72 (I-72) AND FAU 8071 (MACARTHUR BOULEVARD)
 ** SECTION (84-9) RS-6; (G)Z

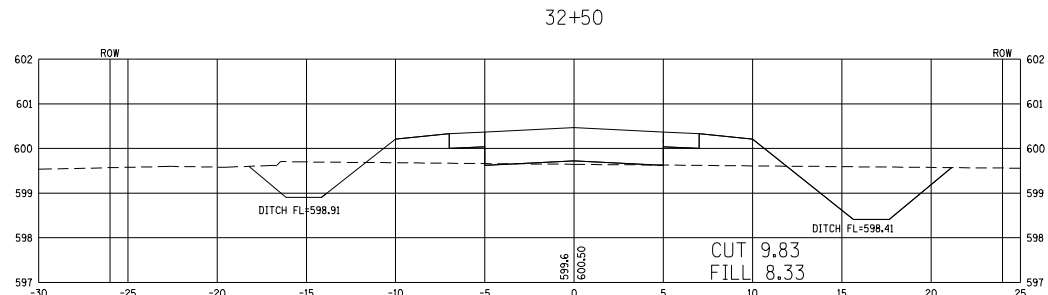
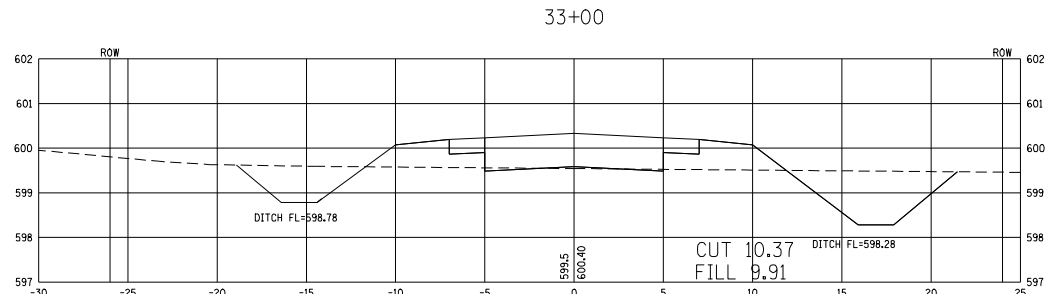
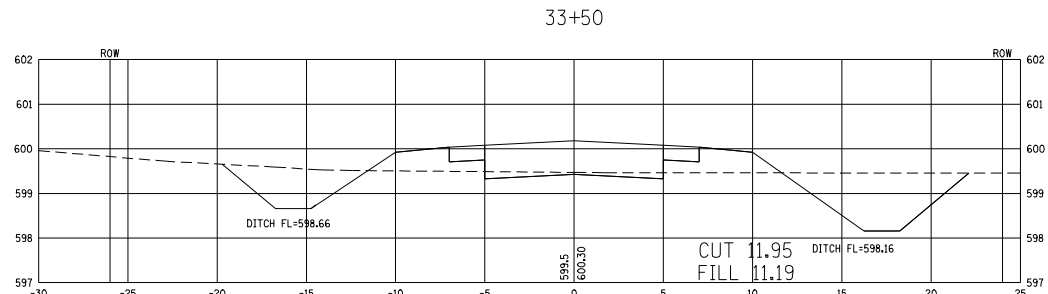
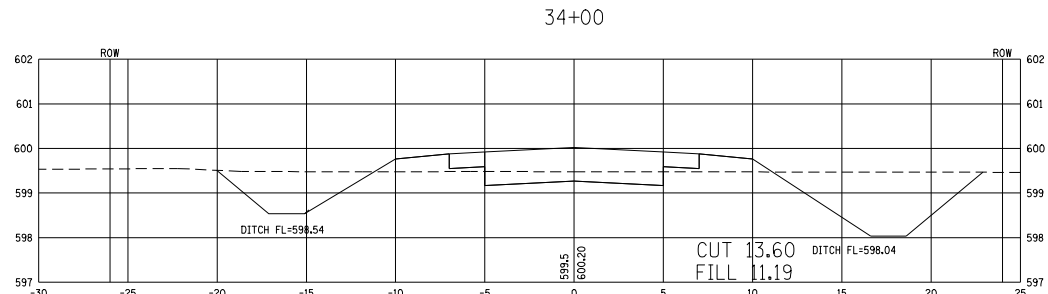
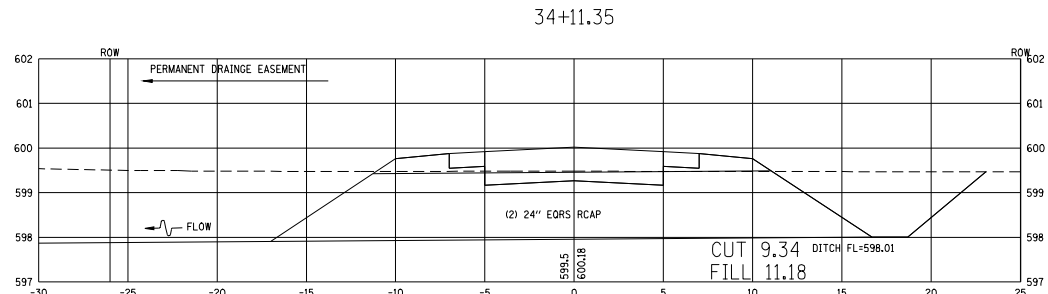
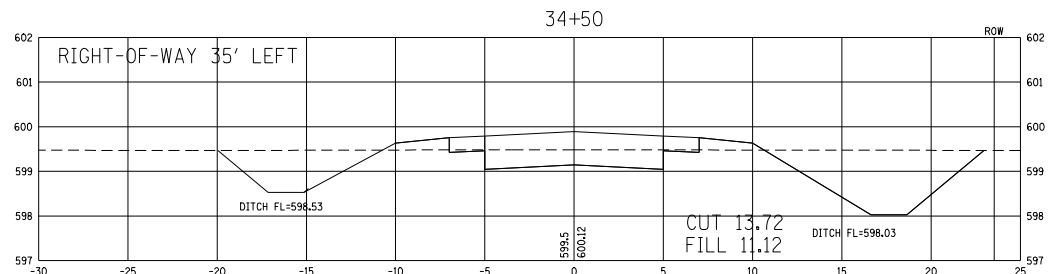
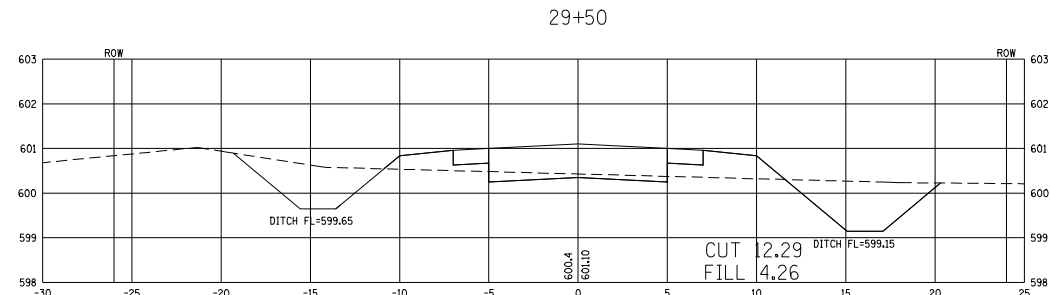
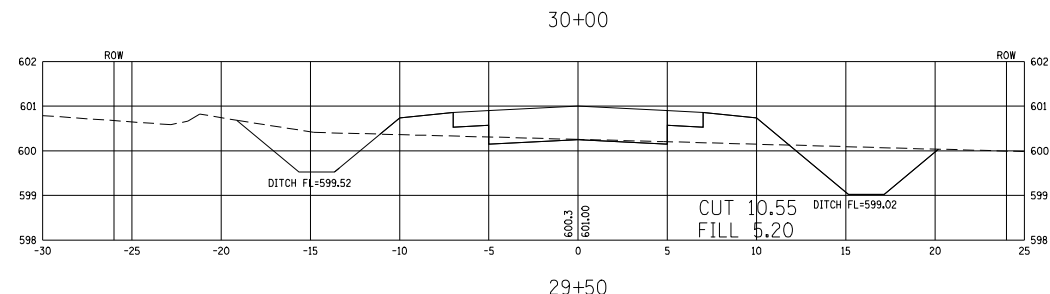
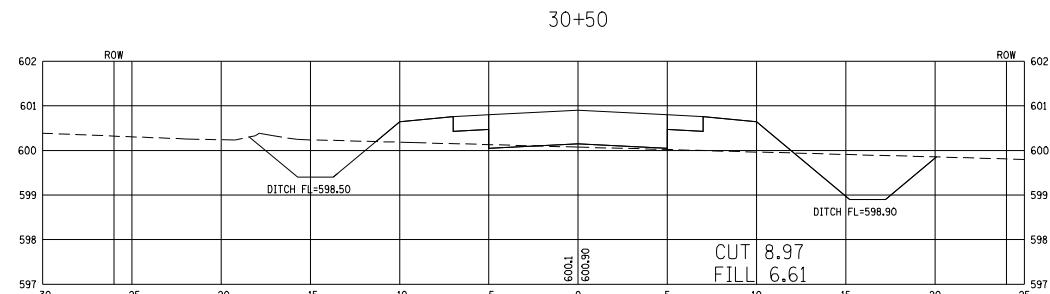
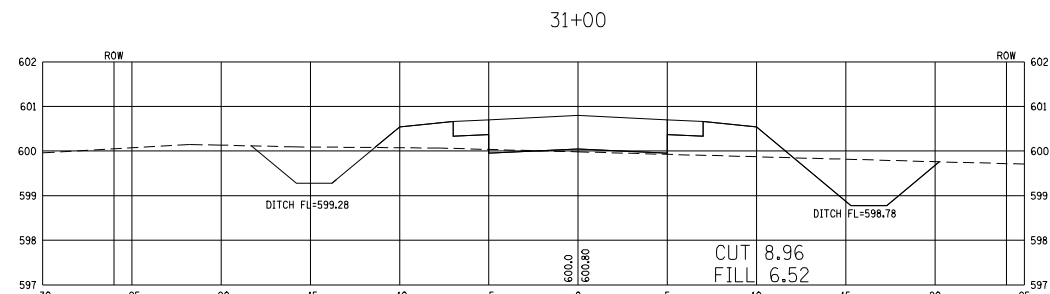
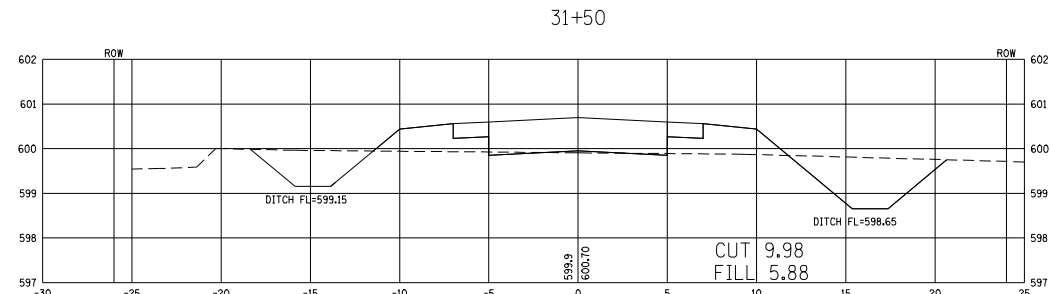
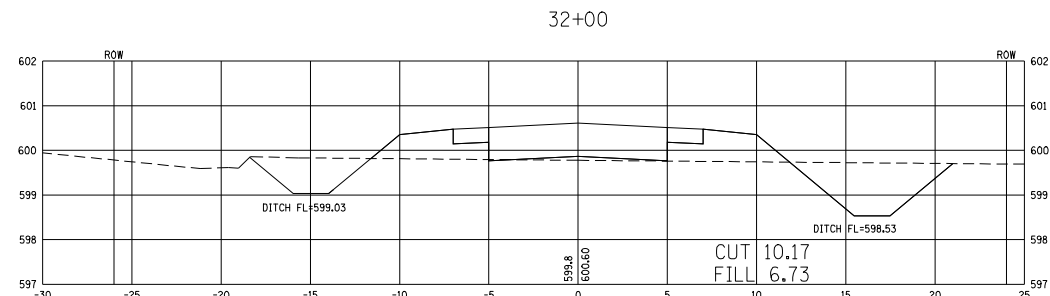
DATE	BY

REVISIONS
 PLAN
 NOTE BOOK NO. _____

DATE	BY

PROFILE
 NOTE BOOK NO. _____

FILE DATE = 11/14/2008 11:44:08 AM
 FILE NAME = C:\ProgramData\Bentley\Bentley\proj\shive-hattery\job-08.mxd
 PLOT SCALE = 3.18 / IN.
 USER NAME = jaughlin



SHIVE HATTERY
 Cedar Rapids, IA \ Iowa City, IA \ Des Moines, IA
 Moline, IL \ Bloomington, IL \ Chicago, IL
 SHIVE-HATTERY, INC. 200 HARTLAND DRIVE BLOOMINGTON, ILLINOIS 61709
 PHONE (309) 882-8800 FAX (309) 882-8800
 http://www.shive-hattery.com
 ILLINOIS PERM NUMBER 184-000614

REVISIONS	
NAME	DATE

ILLINOIS DEPARTMENT OF TRANSPORTATION
LEGACY POINTE SHARED USE PATH
BIKE TRAIL CROSS SECTION
 STA. 29+50 to STA. 34+50
 SCALE: VERT. 1" = 2'
 HORIZ. 1" = 5'
 DATE 8-17-08
 DRAWN BY JAB
 CHECKED BY DWS