CONTRACT NO. 72679

F.A. RTE.	SECTION	COUNTY	TOTAL SHEETS	SHEET NO.
*	**	SANGAMON	425	407
STA.		TO STA.		
FED. ROAD DIST. NO. _	ILLINOIS	FED. AID PROJECT		

32 OF 50

* FAI 72 (I-72) AND FAU 8071 (MACARTHUR BOULEVARD)

** SECTION (84-9) RS-6; (G)Z

79+00

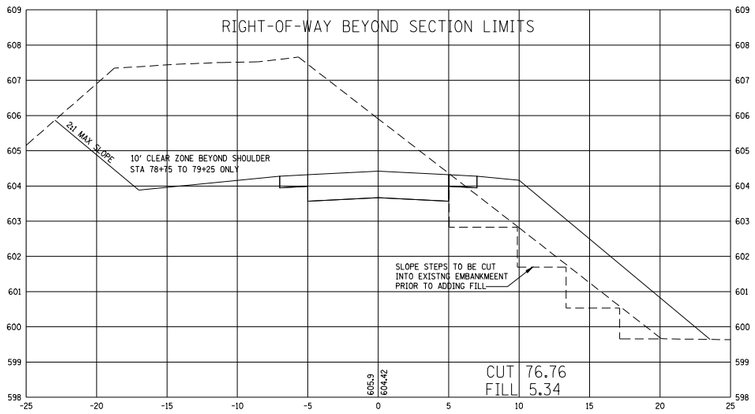

78+50

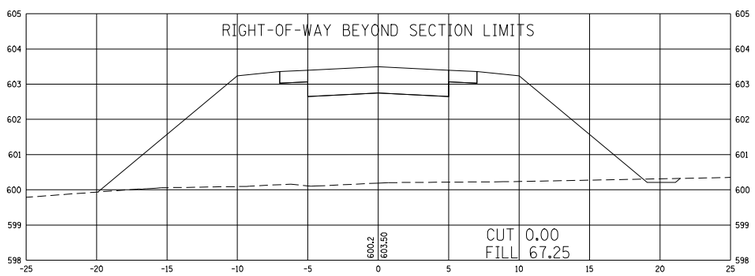

78+23.90

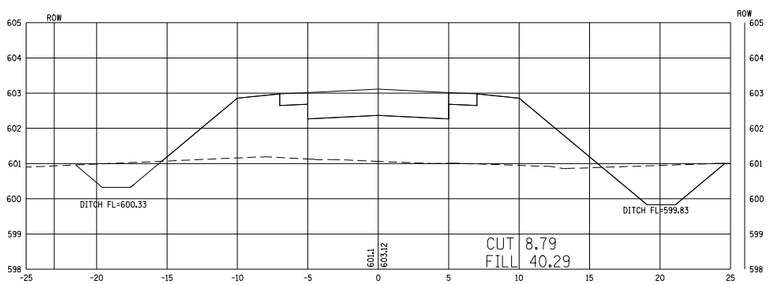

78+00

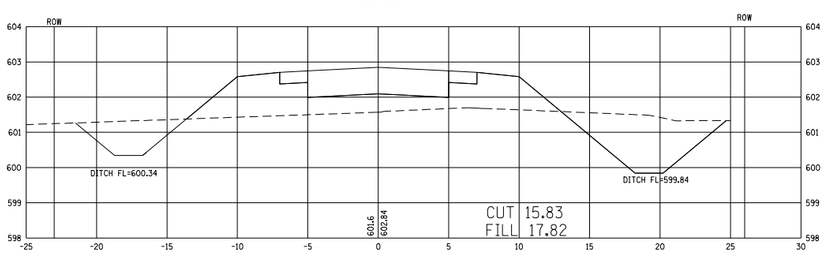

80+00

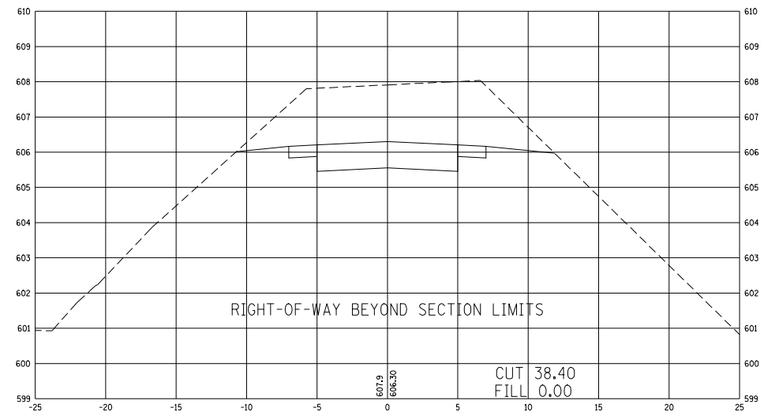

79+50

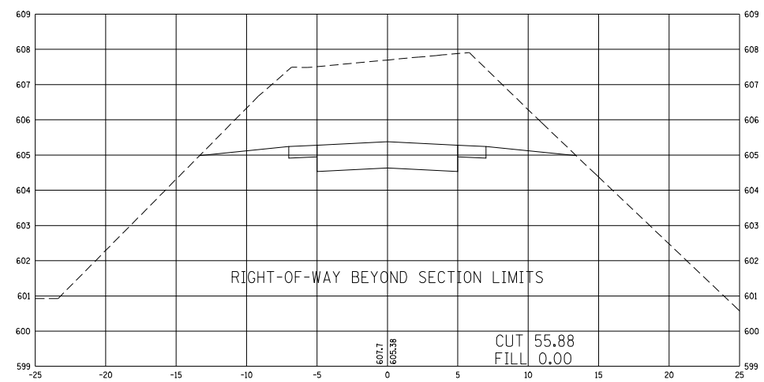

79+46.93

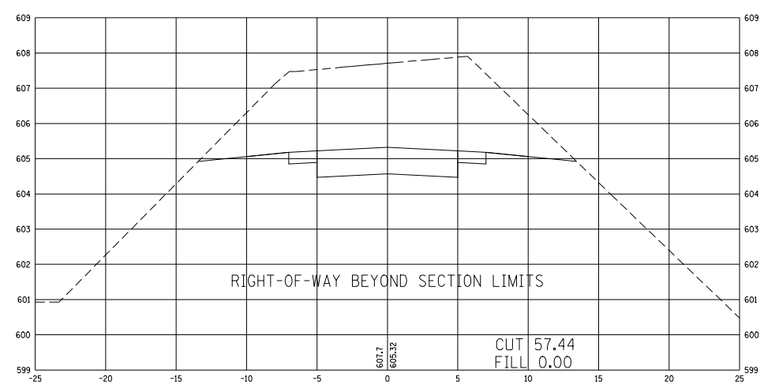

PLAN	BY	DATE
SURVEYED		
PLOTTED		
ALIGNMENT CHECKED		
MT. OF WAY CHECKED		
DATA FILE NAME		
NOTE BOOK NO.		

PROFILE	BY	DATE
SURVEYED		
PLOTTED		
GRADES CHECKED		
B.M. NOTED		
STRUCTURE NOTE CHKD		
NOTE BOOK NO.		

PLOT DATE = Mar-26-2008 11:46:56AM
FILE NAME = C:\Projects\50000\shive-hattery\ct-01-ss.dgn
PLOT SCALE = 1 in. / 1 in.
USER NAME = bmgallant

SHIVE-HATTERY

Cedar Rapids, IA · Iowa City, IA · Des Moines, IA
Moline, IL · Bloomington, IL · Chicago, IL

SHIVE-HATTERY, INC. 2515 EASTLAND DRIVE BLOOMINGTON, ILLINOIS 61704
PHONE (309) 663-8063 FAX (309) 663-8808
http://www.shive-hattery.com
ILLINOIS FIRM NUMBER: 184-000814

REVISIONS	
NAME	DATE

ILLINOIS DEPARTMENT OF TRANSPORTATION

LEGACY POINTE SHARED USE PATH

BIKE TRAIL CROSS SECTION

STA. 78+00 to STA. 80+00

SCALE: VERT. 1" = 2'
HORIZ. 1" = 5'

DATE 3-17-08

DRAWN BY JAB

CHECKED BY DWS