CONTRACT NO. 72679

F.A. RTE.	SECTION	COUNTY	TOTAL SHEETS	SHEET NO.
*	**	SANGAMON	425	408
STA.		TO STA.		
FED. ROAD DIST. NO. _	ILLINOIS	FED. AID PROJECT		

38 OF 50

* FAI 72 (I-72) AND FAU 8071 (MACARTHUR BOULEVARD)

** SECTION (84-9) RS-6; (G)Z

81+50

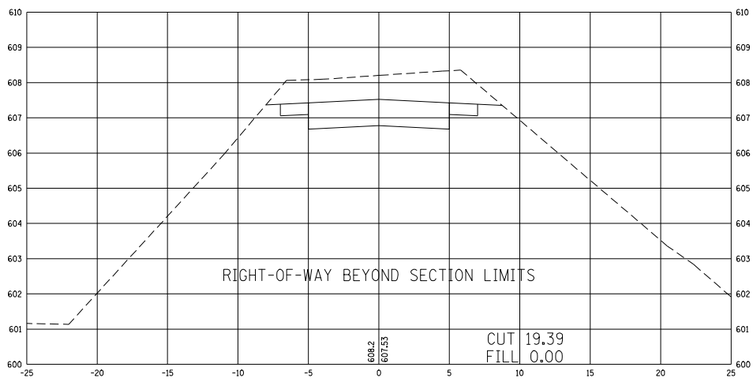

81+00

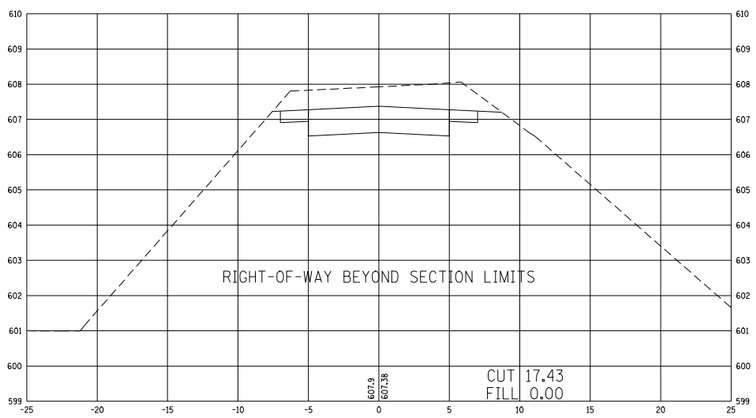

80+50

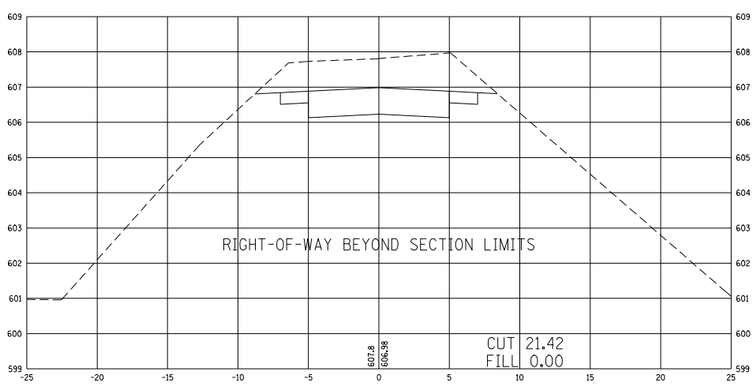

83+00

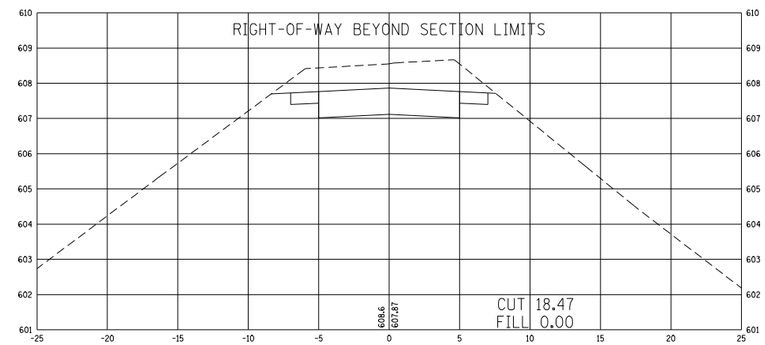

82+50

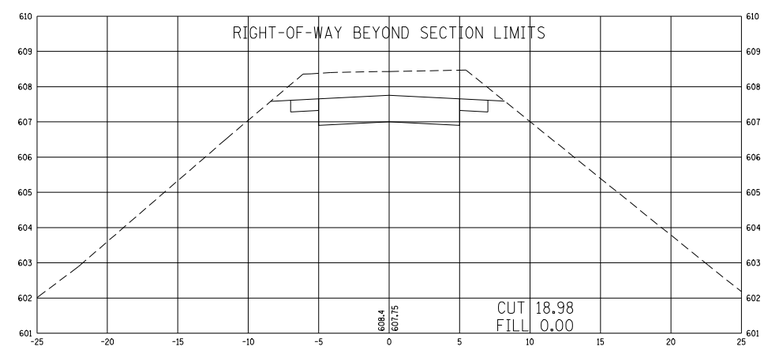

82+00

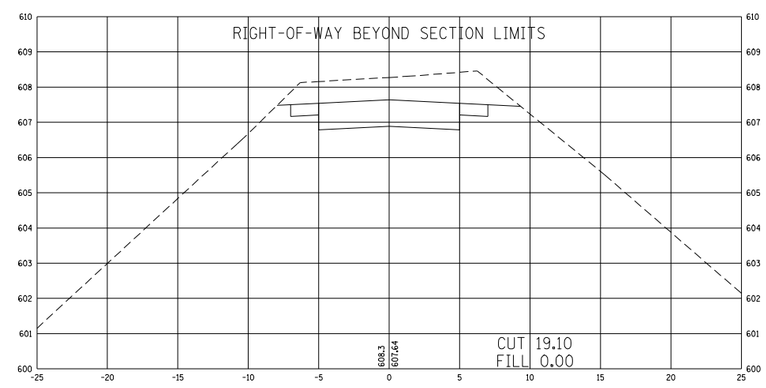

PLAN

NOTE BOOK NO. ____

SURVEYED ____
PLOTTED ____
ALIGNMENT CHECKED ____
RT. OF WAY CHECKED ____
DATA FILE VERIFIED ____

BY | DATE

PROFILE

NOTE BOOK NO. ____

SURVEYED ____
PLOTTED ____
GRADES CHECKED ____
B.M. NOTED ____
SUBSOILS NOTATIONS CHECKED ____

BY | DATE

PLOT DATE = Mar-30-2006 11:46:58AM
FILE NAME = C:\Projects\0050005\shive-hattery\ill-01-xs.dgn
PLOT SCALE = 10.0000 ' / in.
PLOT ORIENT. = Landscape
USER NAME = bengelbert

SHIVE-HATTERY

Cedar Rapids, IA \ Iowa City, IA \ Des Moines, IA
Moline, IL \ Bloomington, IL \ Chicago, IL

SHIVE-HATTERY, INC. 2525 RAYLAND DRIVE BLOOMINGTON, ILLINOIS 61705
PHONE (309) 663-8063 FAX (309) 663-8808
http://www.shive-hattery.com
ILLINOIS FIRM NUMBER: 184-000814

REVISIONS	
NAME	DATE

ILLINOIS DEPARTMENT OF TRANSPORTATION

LEGACY POINTE SHARED USE PATH

BIKE TRAIL CROSS SECTION

STA. 80+50 to STA. 83+00

SCALE: VERT. 1" = 2'
HORIZ. 1" = 5'

DATE 3-17-06

DRAWN BY JAB

CHECKED BY DWS