

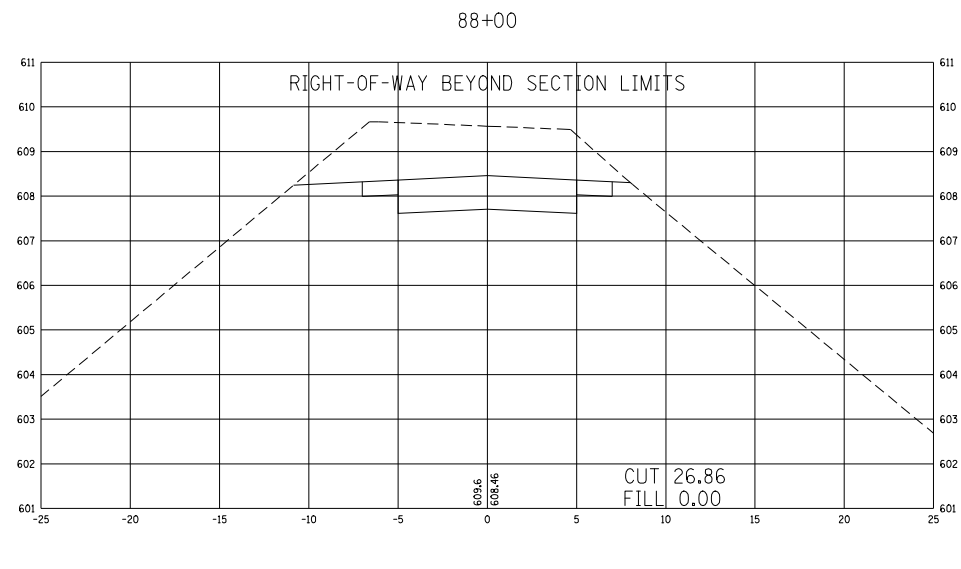
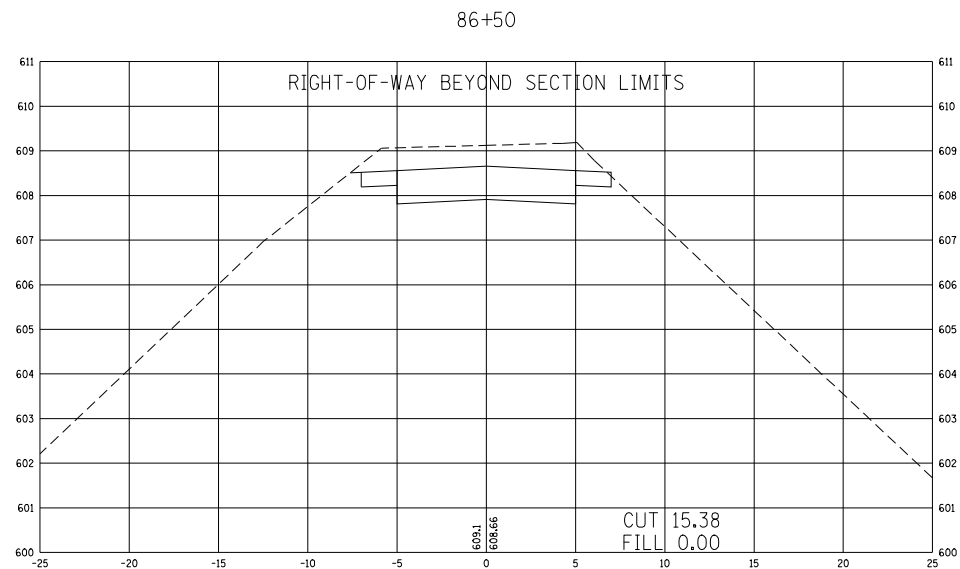
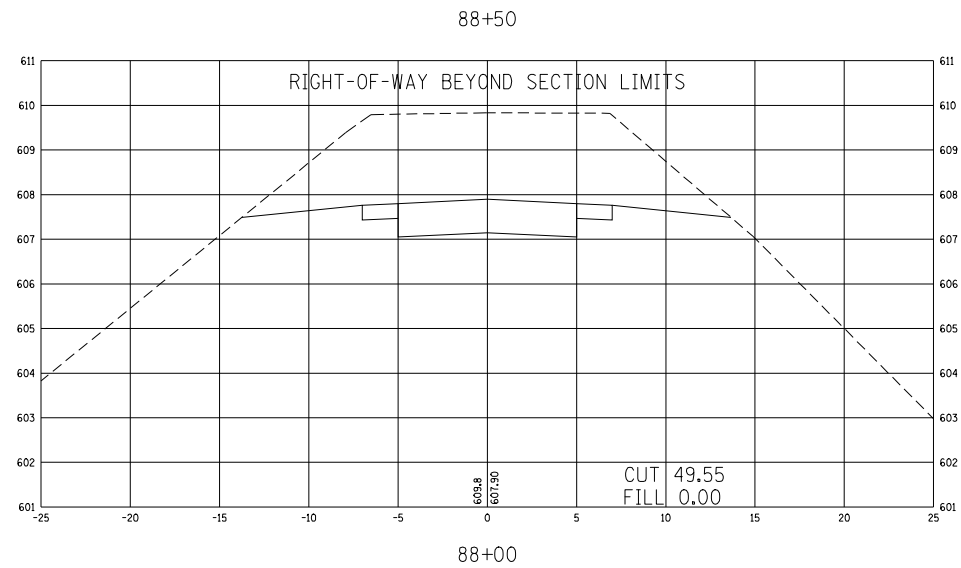
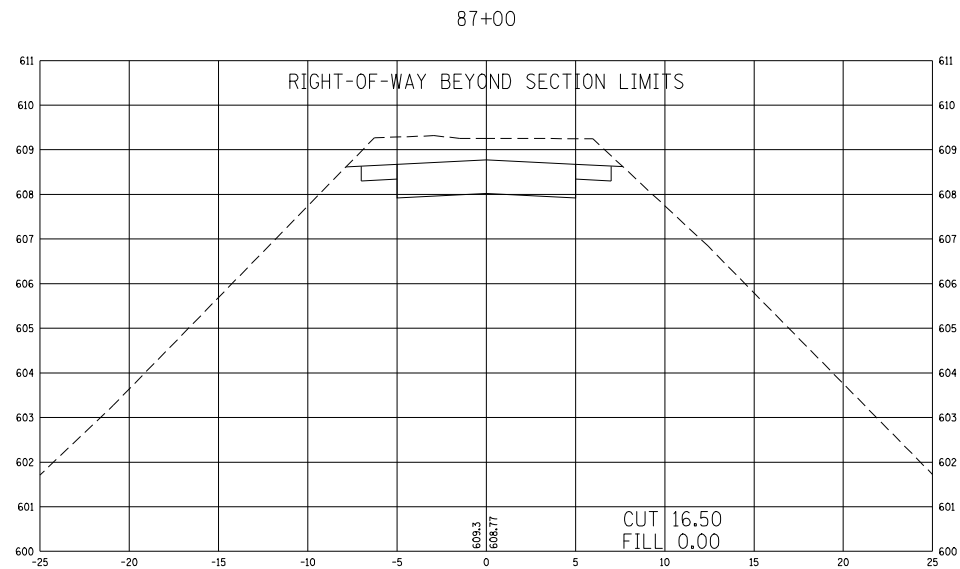
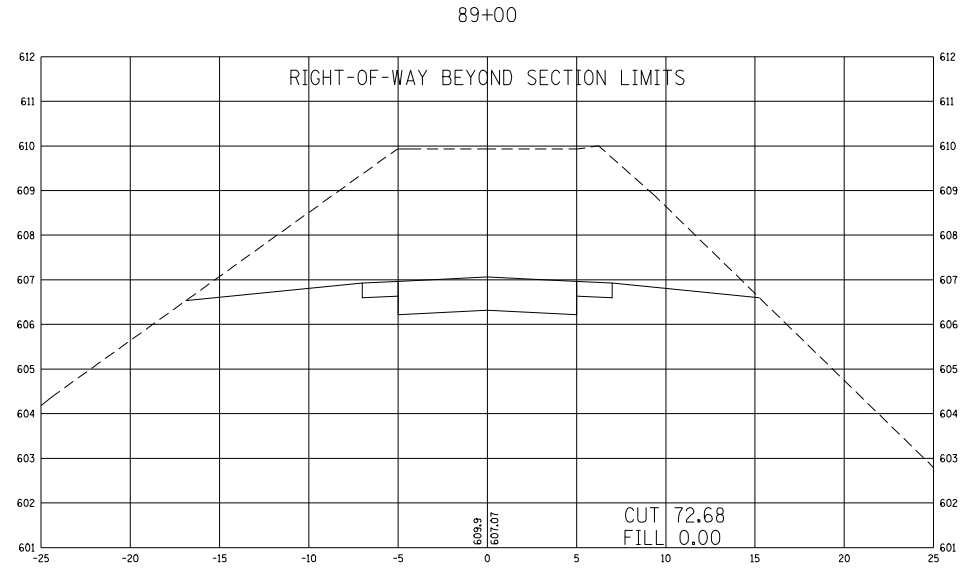
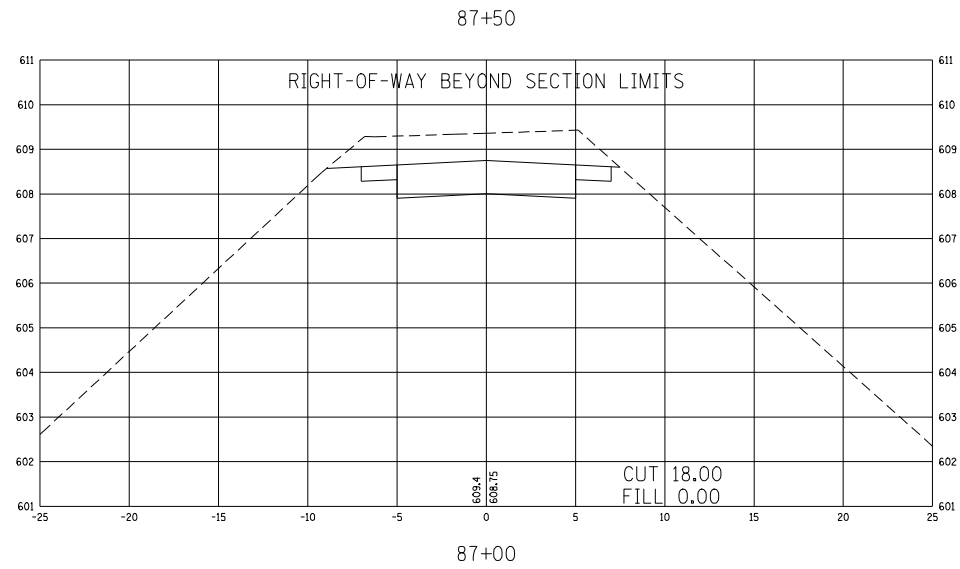
F.A. RTE.	SECTION	COUNTY	TOTAL SHEETS	SHEET NO.
*	**	SANGAMON	425	410
STA. TO STA.				
FED. ROAD DIST. NO. - ILLINOIS FED. AID PROJECT				

85 OF 50  
 \* FAI 72 (I-72) AND FAU 8071 (MACARTHUR BOULEVARD)  
 \*\* SECTION (84-9) RS-6; (G)Z

DATE	BY
REVISION	BY
PLANNED	BY
NOTED	BY
NOTE BOOK NO.	
NO.	

DATE	BY
REVISION	BY
PLANNED	BY
NOTED	BY
NOTE BOOK NO.	
NO.	

PLOT DATE = 11/14/08  
 FILE NAME = C:\Program Files\Shive-Hattery\job-85-08.dgn  
 PLOT SCALE = 3.15 / IN.  
 USER NAME = jhughart



**SHIVE HATTERY**  
 Cedar Rapids, IA \ Iowa City, IA \ Des Moines, IA  
 Moline, IL \ Bloomington, IL \ Chicago, IL  
 SHIVE-HATTERY, INC. 200 HARTLAND DRIVE BLOOMINGTON, ILLINOIS 61709  
 PHONE (309) 882-8800 FAX (309) 882-8800  
 http://www.shive-hattery.com  
 ILLINOIS PERM. NUMBER 184-000614

REVISIONS	
NAME	DATE

ILLINOIS DEPARTMENT OF TRANSPORTATION  
**LEGACY POINTE SHARED USE PATH**  
**BIKE TRAIL CROSS SECTION**  
 STA. 86+50 to STA. 89+00

SCALE: VERT. 1" = 2'  
 HORIZ. 1" = 5'  
 DATE 8-17-08  
 DRAWN BY JAB  
 CHECKED BY DWS