

SECTION	COUNTY	TOTAL SHEETS	SHEET NO.
**	SANGAMON	425	413

STA. TO STA.  
FED. ROAD DIST. NO. ILLINOIS FED. AID PROJECT

FAI 72 (I-72) AND FAU 8071 (MACARTHUR BOULEVARD)  
SECTION (84-9) RS-6; (G)Z  
88 OF 50

**PLAN**

DATE	BY

REVISIONS  
PLATTED  
CHECKED  
BY  
DATE

NOTE BOOK NO.  
NO.  
DRAWN BY NAME

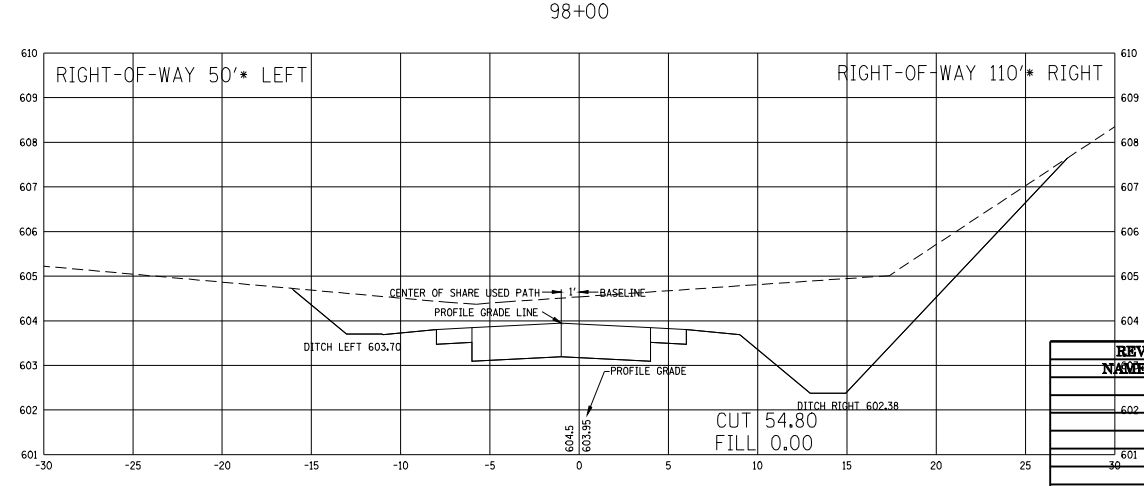
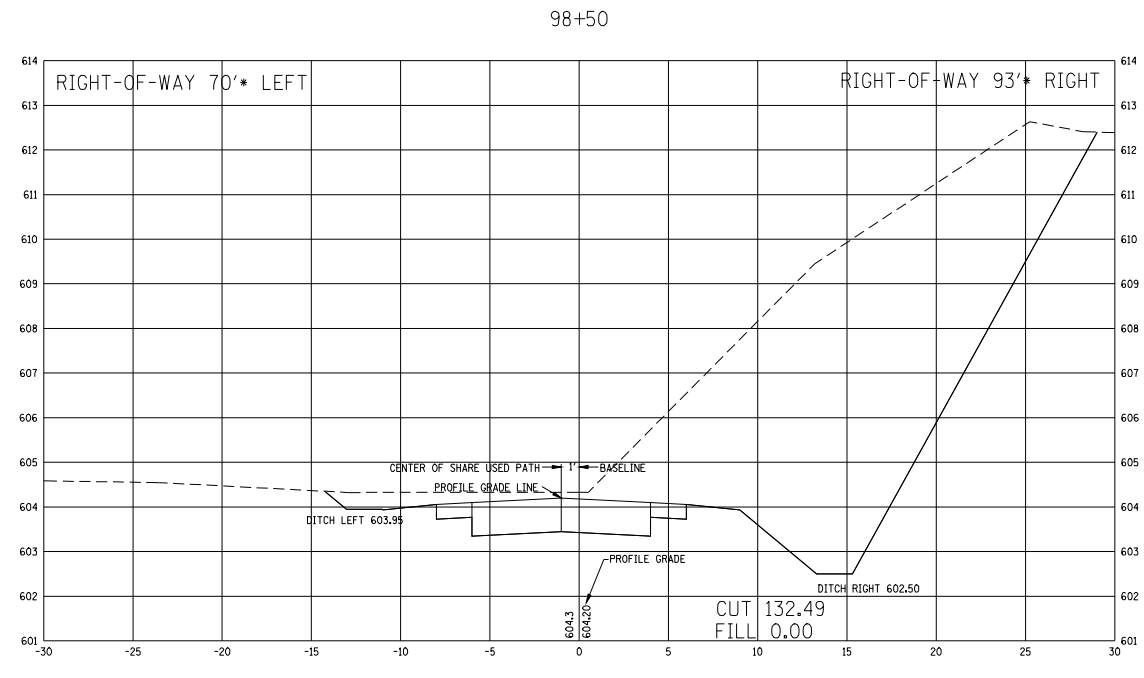
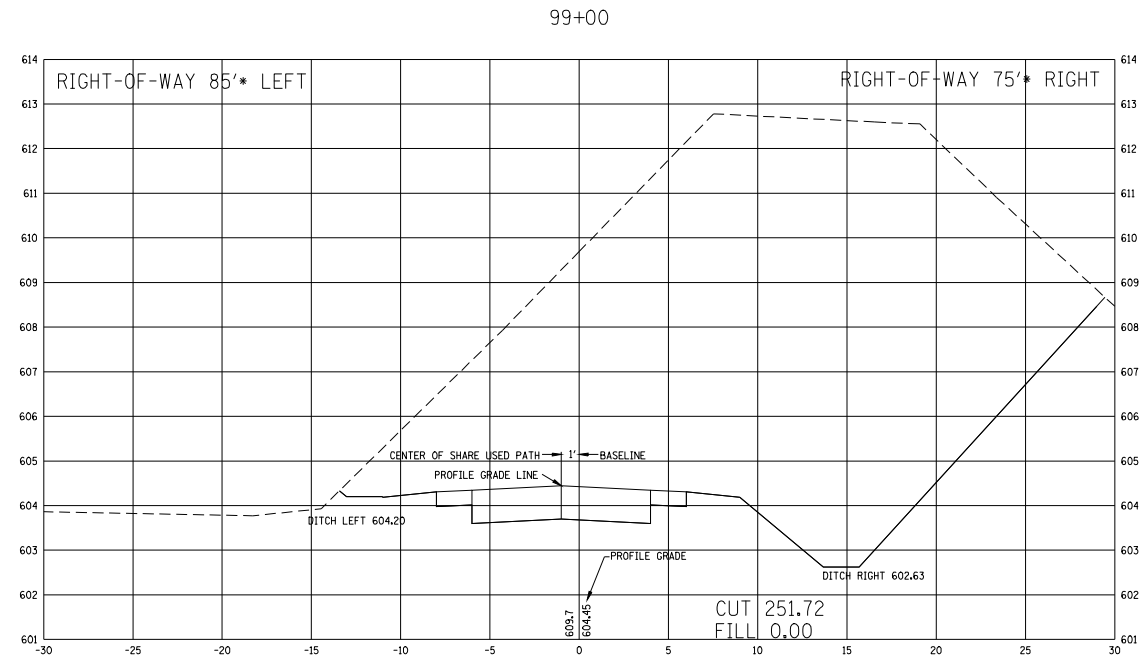
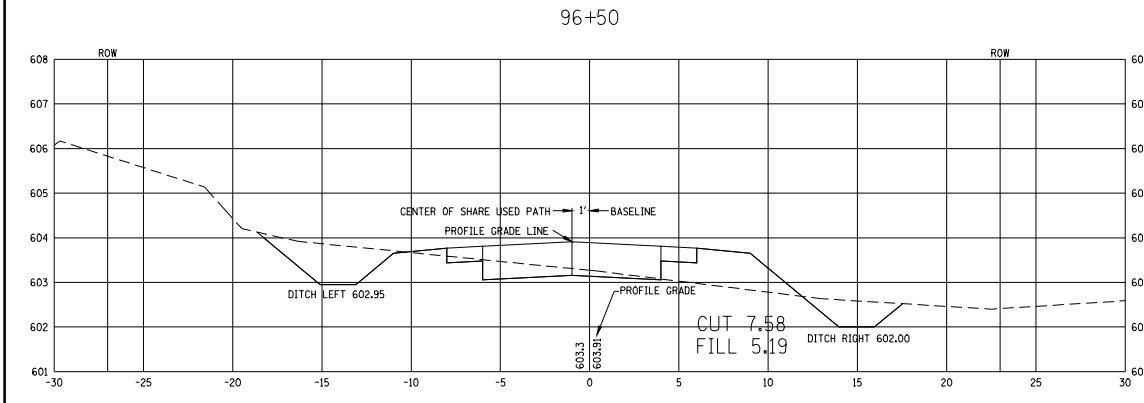
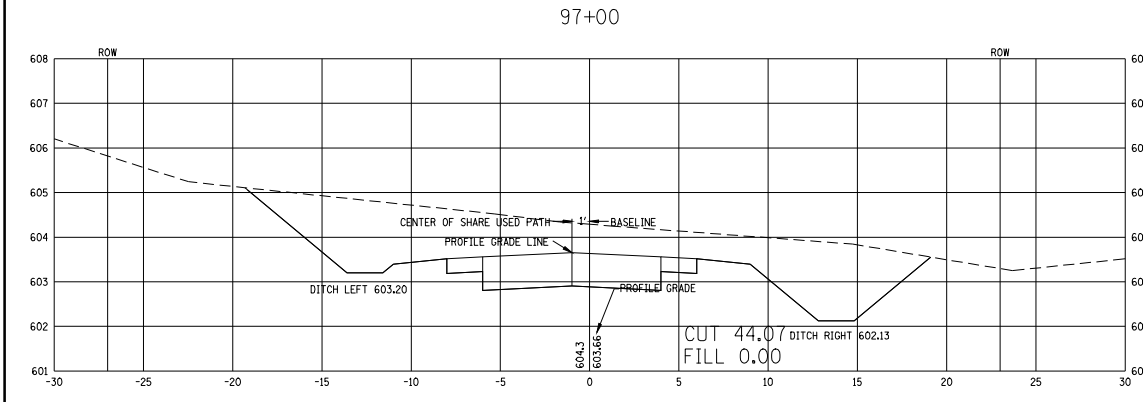
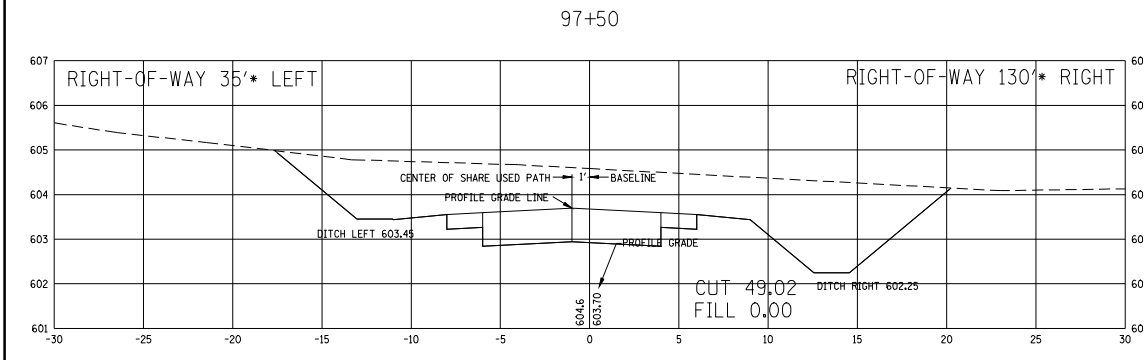
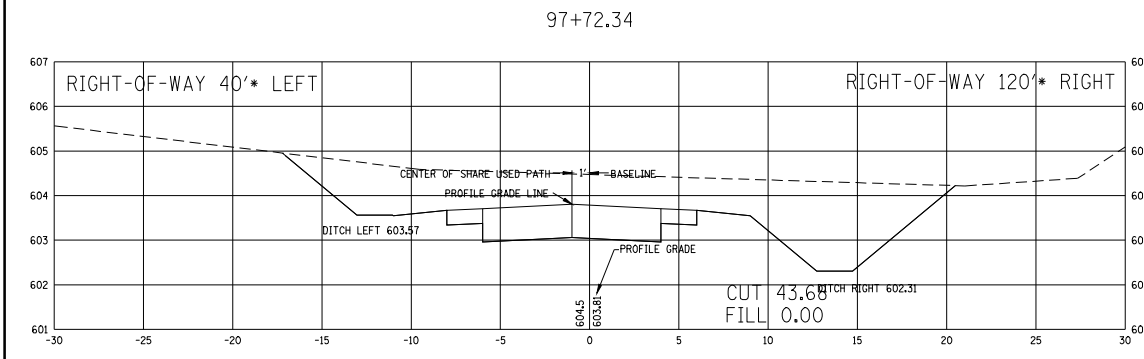
**PROFILE**

DATE	BY

REVISIONS  
PLATTED  
CHECKED  
BY  
DATE

NOTE BOOK NO.  
NO.  
DRAWN BY NAME

PLOT DATE = M10-26-08 11:46:44 AM  
FILE NAME = C:\p08\148000\p08-148000\p08-148000.dgn  
PLOT SCALE = 2.18 / IN.  
USER NAME = jingliu



**REVISIONS**

NAME	DATE

**SHIVE HATTERY**  
Cedar Rapids, IA \ Iowa City, IA \ Des Moines, IA  
Moline, IL \ Bloomington, IL \ Chicago, IL

ILLINOIS DEPARTMENT OF TRANSPORTATION  
**LEGACY POINTE SHARED USE PATH BIKE TRAIL CROSS SECTION**  
STA. 96+50 to STA. 99+00

SCALE: VERT. 1" = 2'  
HORIZ. 1" = 5'  
DATE 8-17-08

DRAWN BY JAB  
CHECKED BY DWS