

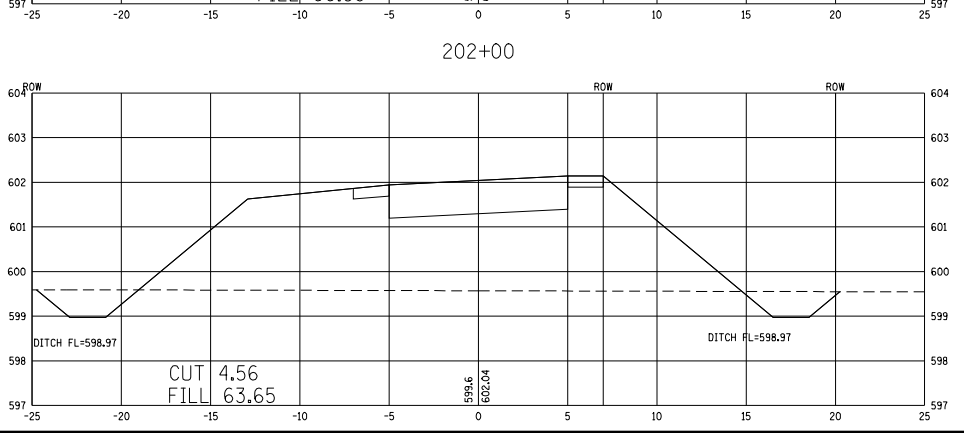
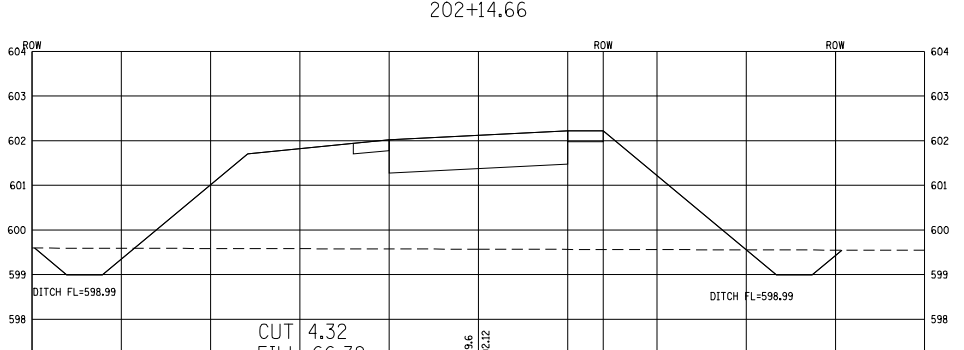
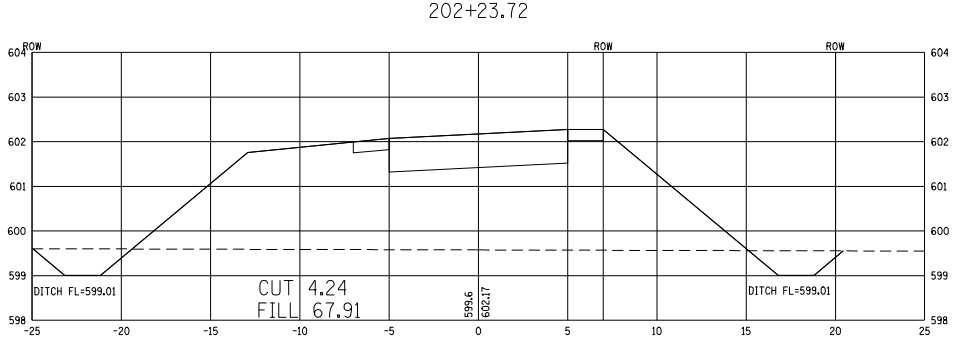
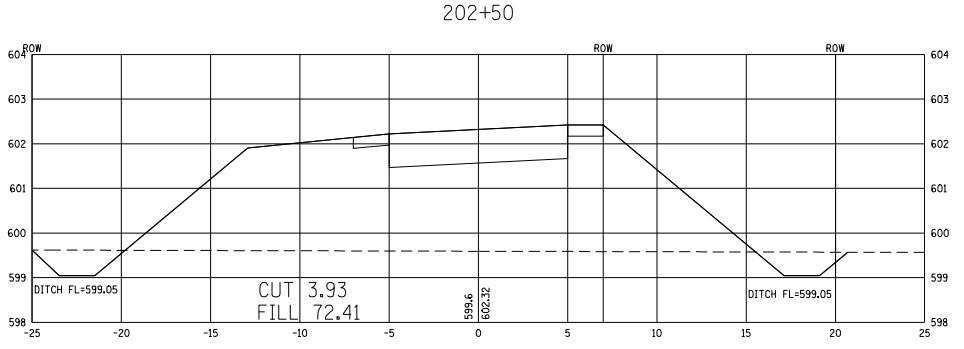
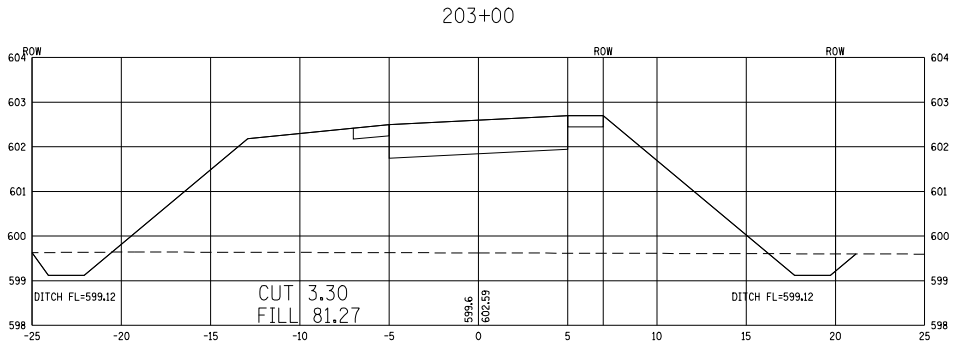
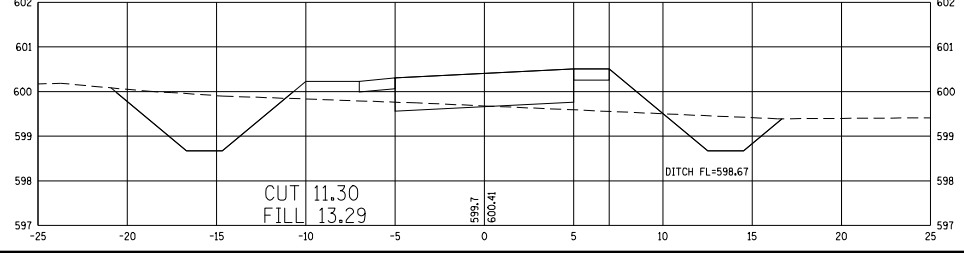
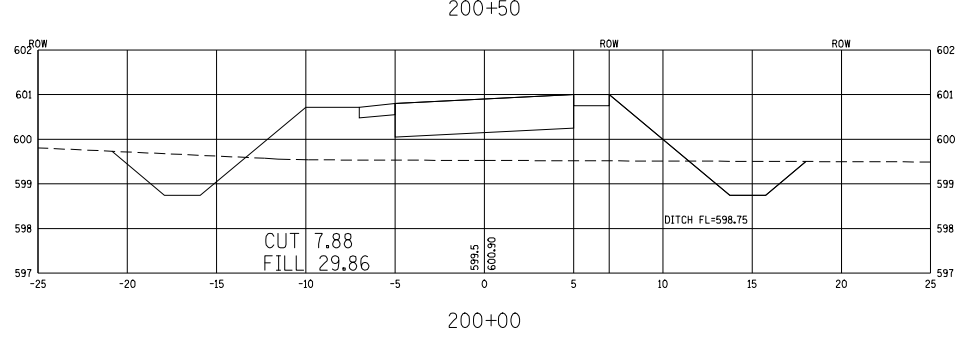
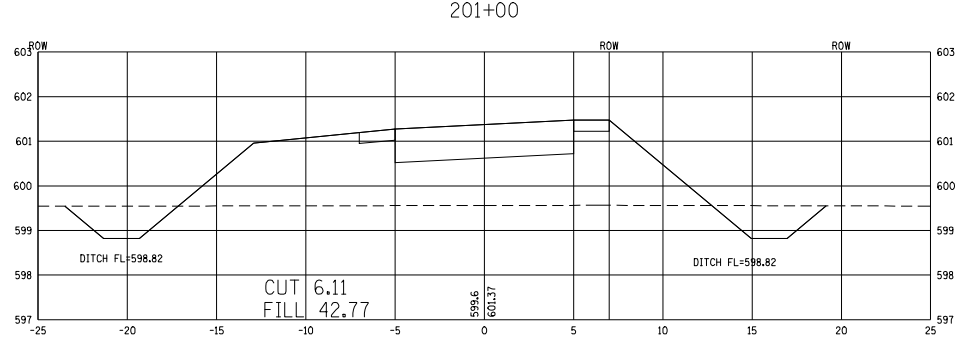
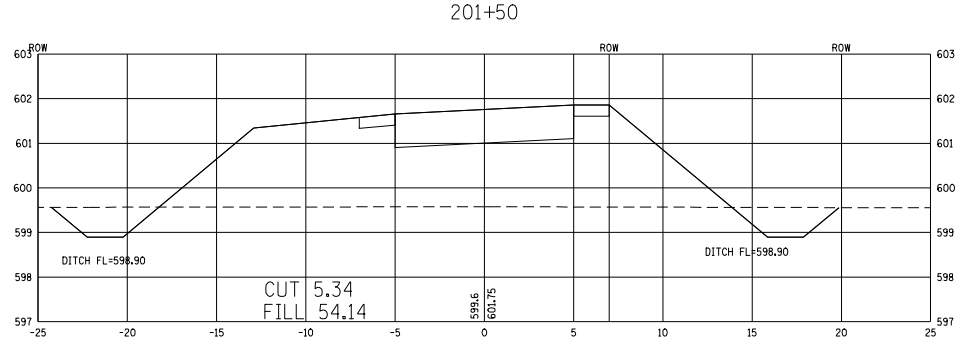
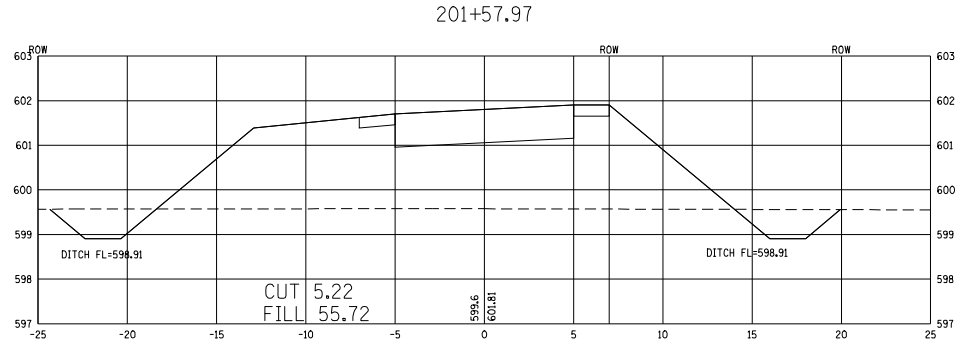
F.A. RTE.	SECTION	COUNTY	TOTAL SHEETS	SHEET NO.
•	**	SANGAMON	425	418
STA. TO STA.				
FED. ROAD DIST. NO. - ILLINOIS			FED. AID PROJECT	

• FAI 72 (I-72) AND FAU 8071 (MACARTHUR BOULEVARD)
 ** SECTION (84-9) RS-6; (G)Z
 48 OF 50

DATE	BY

DATE	BY

PLOT DATE = Mon-04-08 11:46:01AM
 FILE NAME = C:\pdrive\jbs000\jbs-hattery\p-01.dwg
 PLOT SCALE = 1/8" = 1' / 8"
 USER NAME = jbs000



REVISIONS	
NAME	DATE

ILLINOIS DEPARTMENT OF TRANSPORTATION
 LEGACY POINTE SHARED USE PATH
 BIKE TRAIL CROSS SECTION
 STA. 200+00 to STA. 203+00
 SCALE: VERT. 1" = 2'
 HORIZ. 1" = 8'
 DATE 8-17-08
 DRAWN BY JAB
 CHECKED BY DWS