CONTRACT NO. 72679

F.A. RTE.	SECTION	COUNTY	TOTAL SHEETS	SHEET NO.
*	**	SANGAMON	425	421
STA.	TO STA.			
FED. ROAD DIST. NO. _	ILLINOIS	FED. AID PROJECT		

46 OF 50

* FAI 72 (I-72) AND FAU 8071 (MACARTHUR BOULEVARD)

** SECTION (84-9) RS-6; (G)Z

211+50

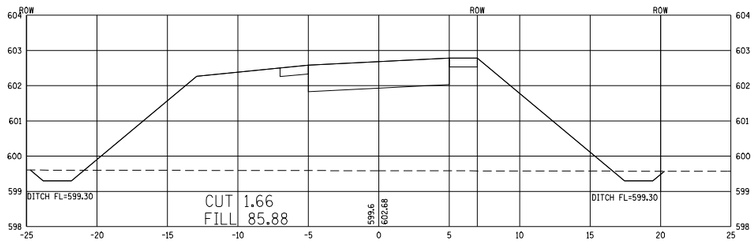

211+07.83

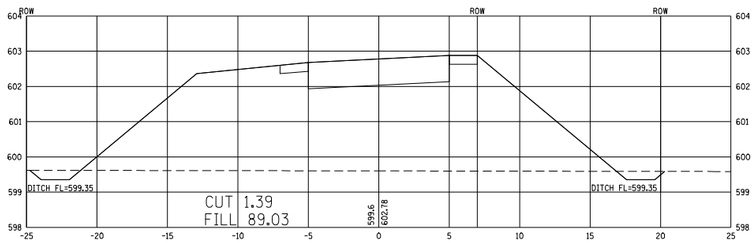

211+00

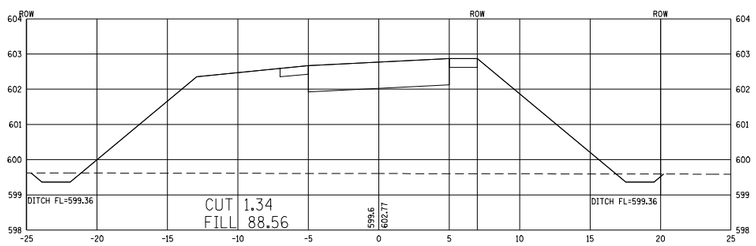

210+50

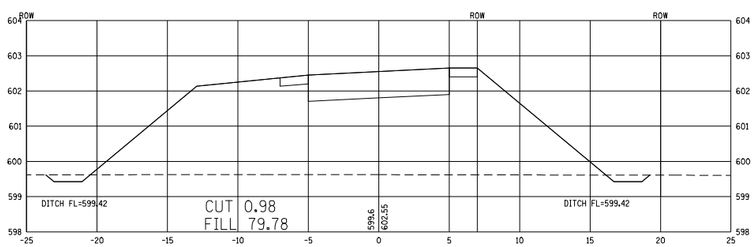

210+00

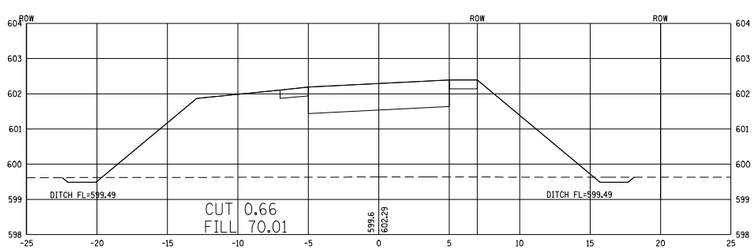

213+50

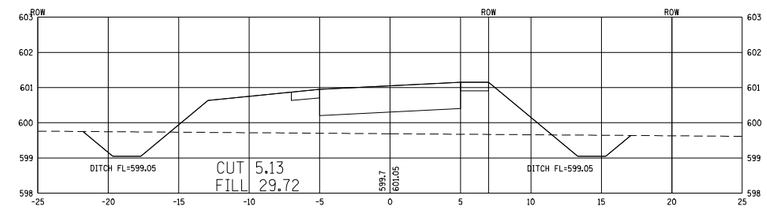

213+04.47

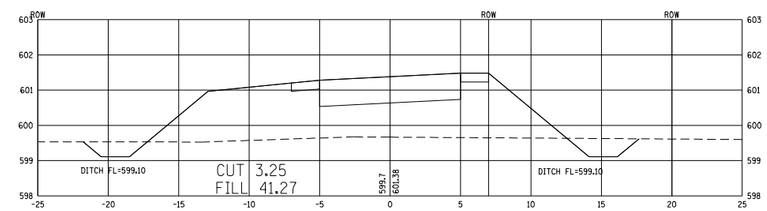

213+00

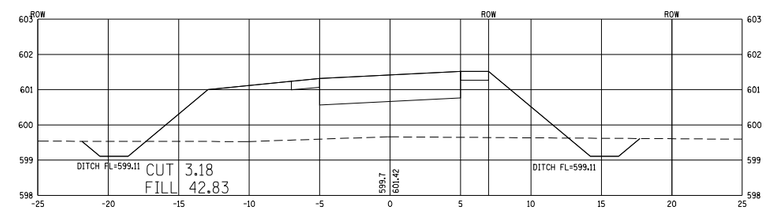

212+50

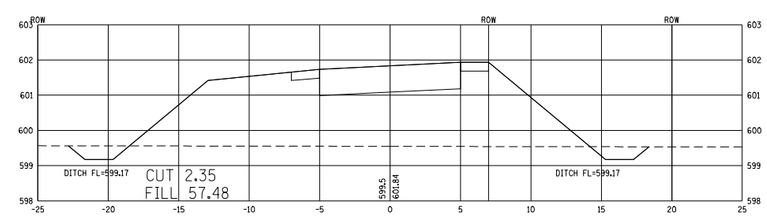

212+00

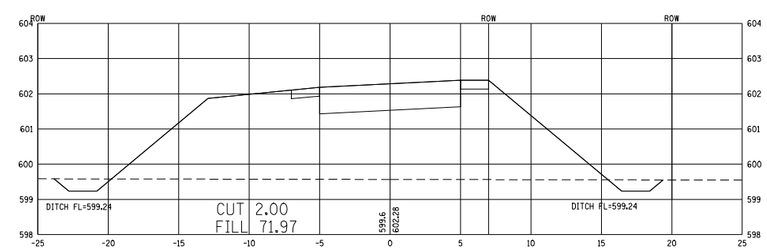

PROFILE
NOTE BOOK NO.
SURVEYED
PLOTTED
ALIGNMENT CHECKED
GRADES CHECKED
BLK NOTES
INTERCHANGE NOTATIONS CHECKED
BY
DATE

PLAN
NOTE BOOK NO.
SURVEYED
PLOTTED
ALIGNMENT CHECKED
RT. OF WAY CHECKED
BORD FILE NAME
BY
DATE

PLOT DATE = Mar-20-2008 11:49:43AM
FILE NAME = C:\Projects\050500\shive-hattery\s8-01-ss.dgn
PLOT SCALE = 1 in. / 2 ft.
USER NAME = bangdant

SHIVE-HATTERY

Cedar Rapids, IA · Iowa City, IA · Des Moines, IA
Moline, IL · Bloomington, IL · Chicago, IL

SHIVE-HATTERY, INC. 2515 HASTLAND DRIVE BLOOMINGTON, ILLINOIS 61705
PHONE (309) 662-8063 FAX (309) 662-8065
http://www.shive-hattery.com
ILLINOIS FIRM NUMBER: 184-000814

REVISIONS	
NAME	DATE

ILLINOIS DEPARTMENT OF TRANSPORTATION

LEGACY POINTE SHARED USE PATH

BIKE TRAIL CROSS SECTION

STA. 210+00 to STA. 213+50

SCALE: VERT. 1" = 2'
HORIZ. 1" = 5'

DATE 3-17-08

DRAWN BY JAB

CHECKED BY DWS