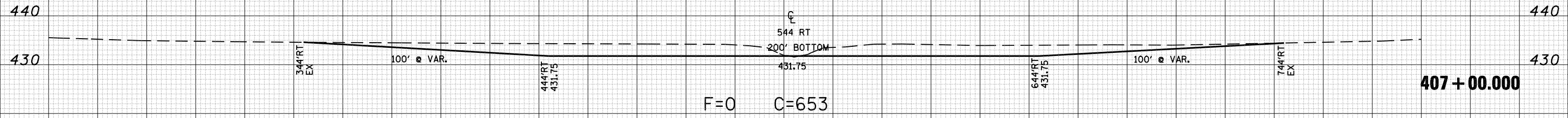
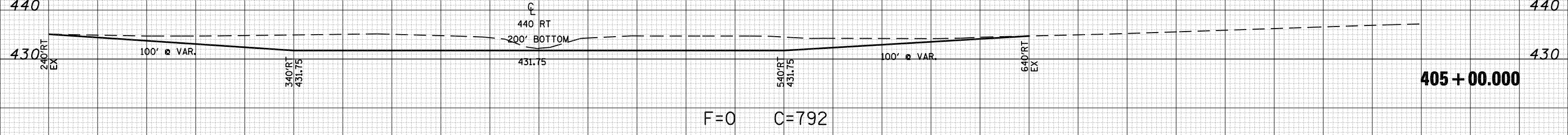
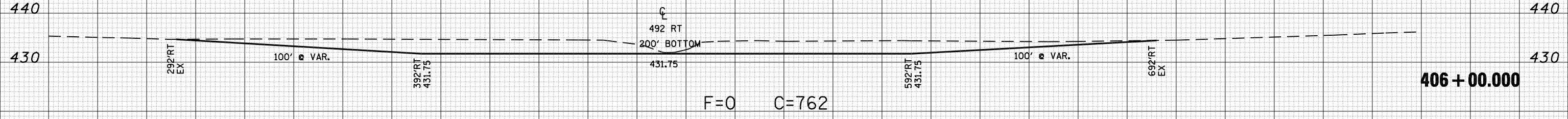


240 260 280 300 320 340 360 380 400 420 440 460 480 500 520 540 560 580 600 620 640 660 680 700 720 740 760 780 800 820 840

FINAL SURVEY	SURVEYED	DATE
NOTE BOOK	PLOTTED	BY
NO.	TEMPLATE	
	AREAS	
	CHECKED	



ORIGINAL SURVEY	SURVEYED	DATE
NOTE BOOK	PLOTTED	BY
NO.	TEMPLATE	
	AREAS	
	CHECKED	



• LAGRANGE WETLAND BANK
 ** D6 WETLAND MITIGATION 3

FILE NAME = C:\Projects\d650305\contract 03\xs_j001csheet.dgn

USER NAME = laughlinr1
 PLOT SCALE = 40.0000' / IN.
 PLOT DATE = Mar-17-2008 12:11:29PM

DESIGNED -
 DRAWN - KPG
 CHECKED - JCN
 DATE -

REVISED -
 REVISED -
 REVISED -
 REVISED -

**STATE OF ILLINOIS
 DEPARTMENT OF TRANSPORTATION**

CROSS SECTIONS J001

SCALE: SHEET NO. OF SHEETS STA. 405+00.000 TO STA. 407+00.000

F.A.P. RTE.	SECTION	COUNTY	TOTAL SHEETS	SHEET NO.
•	••	BROWN	174	122
CONTRACT NO. 72968				
FED. ROAD DIST. NO. ILLINOIS FED. AID PROJECT				