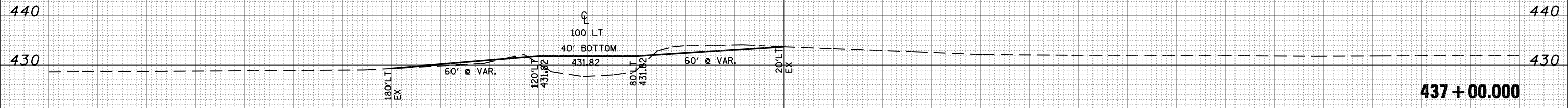


320 300 280 260 240 220 200 180 160 140 120 100 80 60 40 20 0 20 40 60 80 100 120 140 160 180 200 220 240 260 280

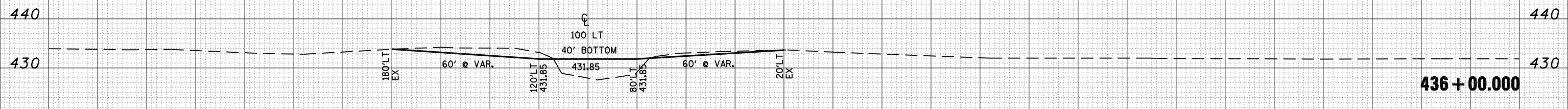
DATE	
BY	
SURVEYED	
PLOTTED	
TEMPLATE	
NOTE BOOK	
AREAS	
CHECKED	
NO.	



F=169 C=55

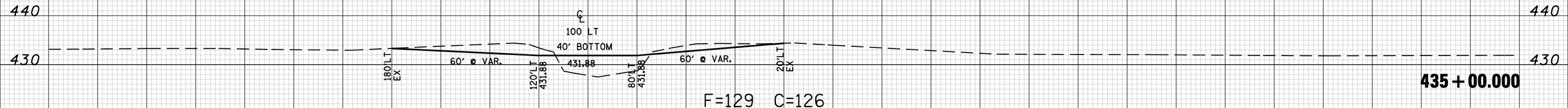
437 + 00.00

DATE	
BY	
SURVEYED	
PLOTTED	
TEMPLATE	
NOTE BOOK	
AREAS	
CHECKED	
NO.	



F=124 C=92

436 + 00.00



F=129 C=126

435 + 00.00

• LAGRANGE WETLAND BANK  
 \*\* D6 WETLAND MITIGATION 3

FILE NAME =	USER NAME = laughlinr1	DESIGNED -	REVISED -	<b>STATE OF ILLINOIS</b> <b>DEPARTMENT OF TRANSPORTATION</b>	<b>CROSS SECTIONS J001</b>			F.A.P. RTE.	SECTION	COUNTY	TOTAL SHEETS	SHEET NO.
C:\Projects\d650305\contract 03\xs_j001csheet.dgn		DRAWN - KPG	REVISED -		•	**	BROWN	174	132			
PLOT SCALE = 40.0000' / IN.		CHECKED - JCN	REVISED -		CONTRACT NO. 72968							
PLOT DATE = Mar-17-2008 12:11:57PM		DATE -	REVISED -		SCALE:	SHEET NO.	OF SHEETS	STA. 435+00.000 TO STA. 437+00.000	FED. ROAD DIST. NO.	ILLINOIS FED. AID PROJECT		