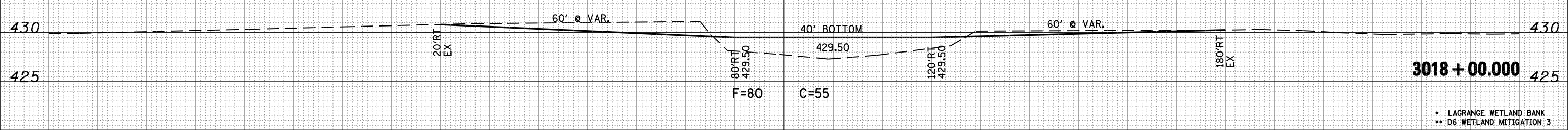
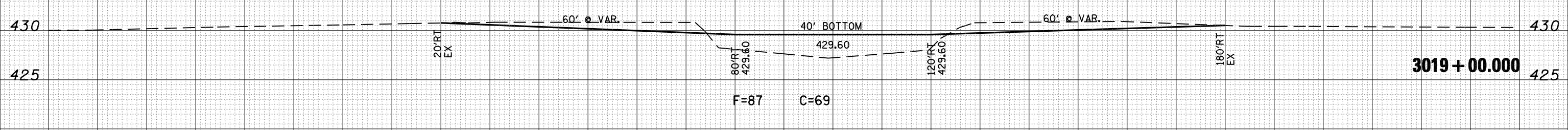
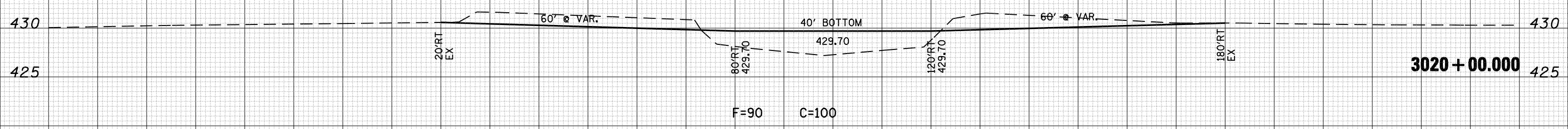
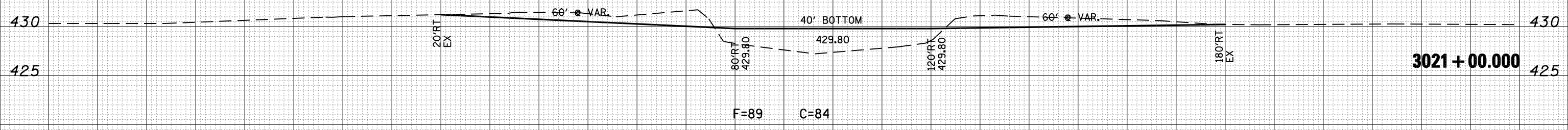


60 50 40 30 20 10 0 10 20 30 40 50 60 70 80 90 100 110 120 130 140 150 160 170 180 190 200 210 220 230 240

DATE	
BY	
FINAL SURVEY	
SURVEYED	
PLOTTED	
TEMPLATE	
NOTE BOOK	
AREAS	
CHECKED	
NO.	



• LAGRANGE WETLAND BANK  
 \*\* D6 WETLAND MITIGATION 3

FILE NAME =	USER NAME = laughlin1	DESIGNED -	REVISED -	<b>STATE OF ILLINOIS DEPARTMENT OF TRANSPORTATION</b>	<b>CROSS SECTIONS H001</b>			F.A.P. RTE.	SECTION	COUNTY	TOTAL SHEETS	SHEET NO.
C:\Projects\d650305\contract 03\sh001sheet.dgn		DRAWN - KPG	REVISED -		•	**	BROWN	174	144			
		CHECKED - JCN	REVISED -		CONTRACT NO. 72968							
		DATE -	REVISED -		SCALE:	SHEET NO.	OF SHEETS	STA. 3018+00.000 TO STA. 3021+00.000	FED. ROAD DIST. NO.	ILLINOIS FED. AID PROJECT		