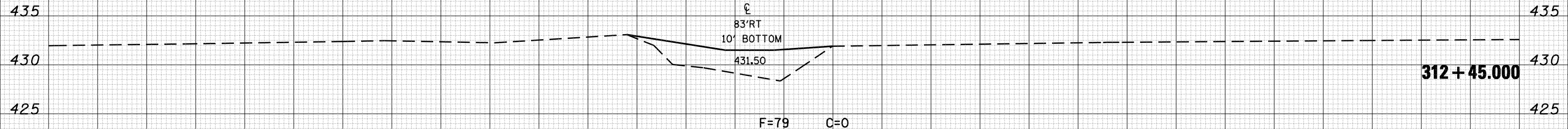
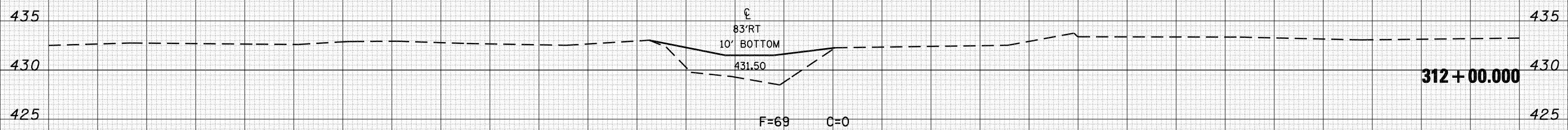
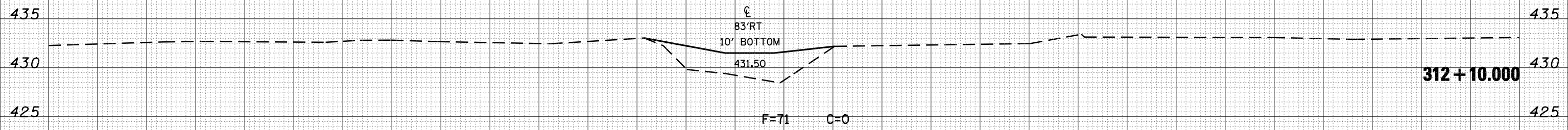


60 50 40 30 20 10 0 10 20 30 40 50 60 70 80 90 100 110 120 130 140 150 160 170 180 190 200 210 220 230 240

DATE	
BY	
SURVEYED	
PLOTTED	
TEMPLATE	
AREAS	
CHECKED	
FINAL SURVEY	
NOTE BOOK	
NO.	



DATE	
BY	
SURVEYED	
PLOTTED	
TEMPLATE	
AREAS	
CHECKED	
ORIGINAL SURVEY	
NOTE BOOK	
NO.	



• LAGRANGE WETLAND BANK  
 \*\* D6 WETLAND MITIGATION 3

FILE NAME =	USER NAME = laughlinr1	DESIGNED -	REVISIED -	<b>STATE OF ILLINOIS DEPARTMENT OF TRANSPORTATION</b>	<b>CROSS SECTIONS 1001</b>			F.A.P. RTE.	SECTION	COUNTY	TOTAL SHEETS	SHEET NO.
C:\Projects\d650305\contract 03\xs1001sheet.dgn		DRAWN - KPG	REVISIED -		•	**	BROWN	174	170			
PLOT SCALE = 20.0000' / IN.		CHECKED - JCN	REVISIED -		SCALE: SHEET NO. OF SHEETS STA. 312+00.000 TO STA. 312+45.000			CONTRACT NO. 72968				
PLOT DATE = Mar-17-2008 12:13:35PM		DATE -	REVISIED -		FED. ROAD DIST. NO. ILLINOIS FED. AID PROJECT							