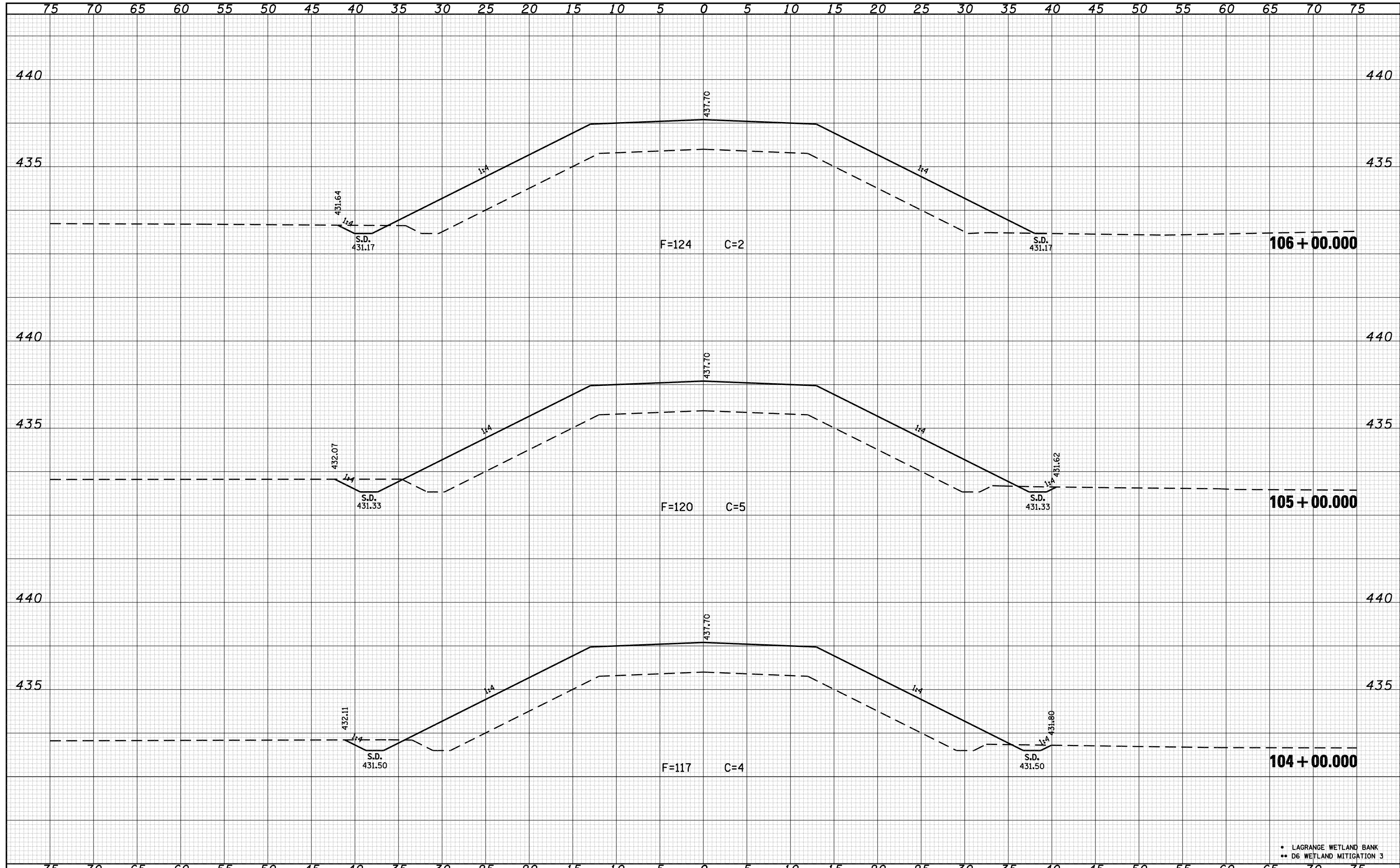


DATE	
BY	
SURVEYED	
PLOTTED	
TEMPLATE	
AREAS	
CHECKED	
FINAL SURVEY	
NOTE BOOK	
NO.	

DATE	
BY	
SURVEYED	
PLOTTED	
TEMPLATE	
AREAS	
CHECKED	
ORIGINAL SURVEY	
NOTE BOOK	
NO.	

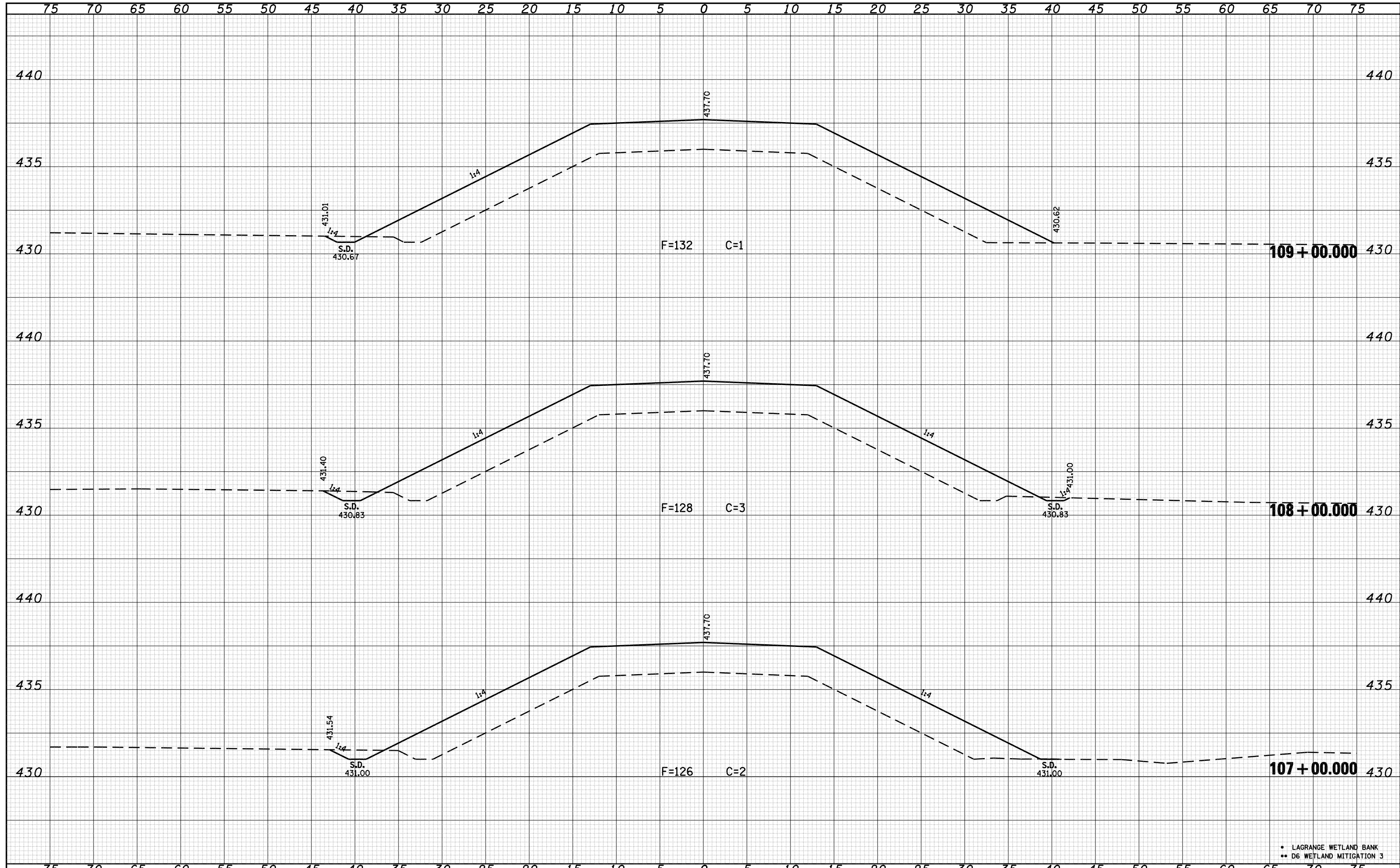


• LAGRANGE WETLAND BANK
 •• D6 WETLAND MITIGATION 3

FILE NAME =	USER NAME = laughlin1	DESIGNED -	REVISED -	STATE OF ILLINOIS DEPARTMENT OF TRANSPORTATION	CROSS SECTIONS A001A			F.A.P. RTE.	SECTION	COUNTY	TOTAL SHEETS	SHEET NO.	
C:\Projects\d650305\contract 03\xse001asheet.dgn		DRAWN - KPG	REVISED -		SCALE:	SHEET NO.	OF	SHEETS	STA. 104+00.000 TO STA. 106+00.000	FED. ROAD DIST. NO.	ILLINOIS	FED. AID PROJECT	
		CHECKED - JCN	REVISED -										
		DATE -	REVISED -										
		PLOT SCALE = 10.0000' / IN.											
		PLOT DATE = Mar-17-2008 12:10:17PM											
											BROWN	174	101
											CONTRACT NO. 72968		

DATE	
BY	
SURVEYED	
PLOTTED	
TEMPLATE	
AREAS	
CHECKED	
FINAL SURVEY	
NOTE BOOK	
NO.	

DATE	
BY	
SURVEYED	
PLOTTED	
TEMPLATE	
AREAS	
CHECKED	
ORIGINAL SURVEY	
NOTE BOOK	
NO.	

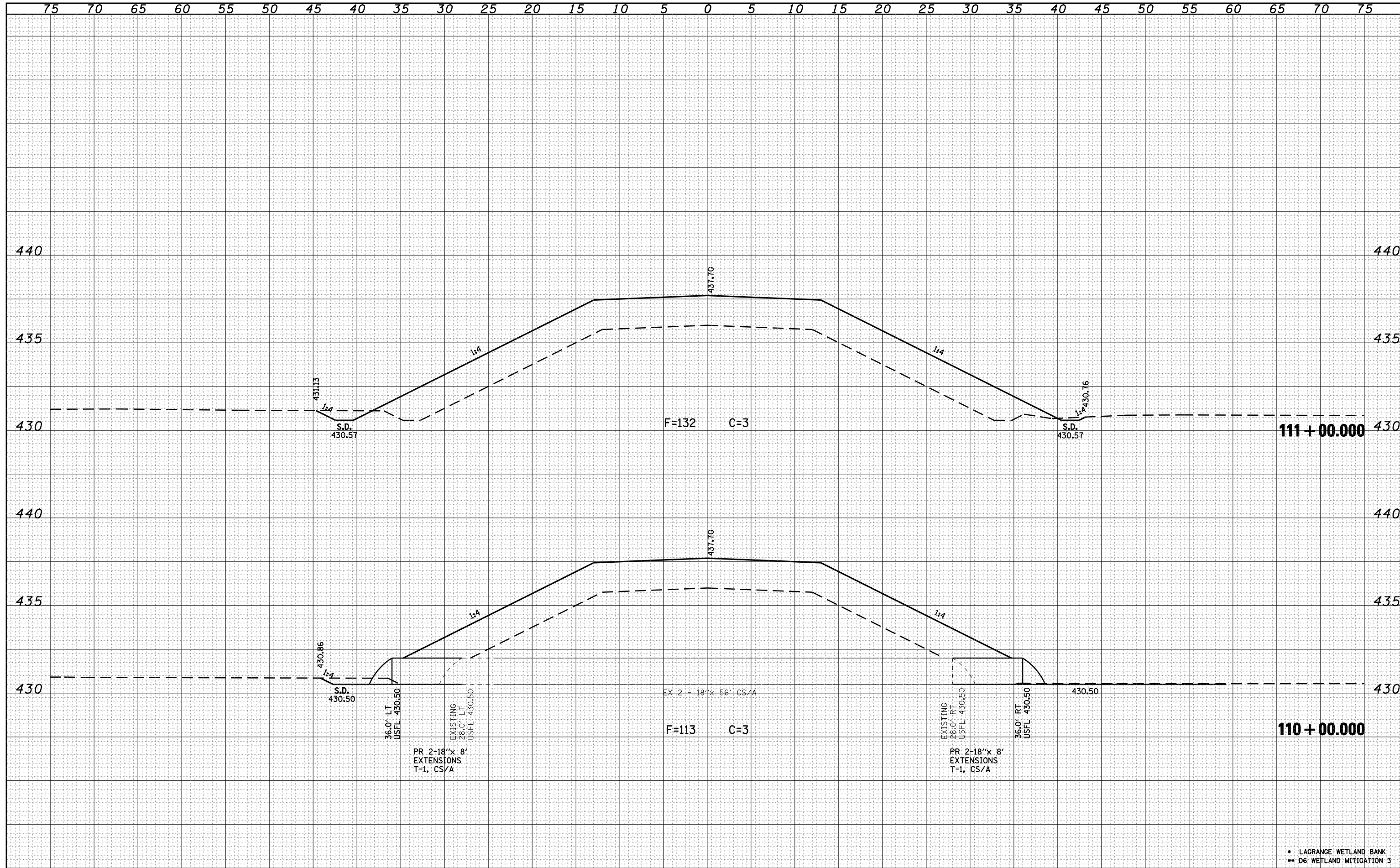


• LAGRANGE WETLAND BANK
 ** D6 WETLAND MITIGATION 3

FILE NAME =	USER NAME = laughlinr1	DESIGNED -	REVISED -	STATE OF ILLINOIS DEPARTMENT OF TRANSPORTATION	CROSS SECTIONS A001A			F.A.P. RTE.	SECTION	COUNTY	TOTAL SHEETS	SHEET NO.
C:\Projects\d650305\contract 03\xse001asheet.dgn		DRAWN - KPG	REVISED -		•	**	BROWN	174	102			
PLOT SCALE = 10.0000' / IN.		CHECKED - JCN	REVISED -		CONTRACT NO. 72968							
PLOT DATE = Mar-17-2008 12:10:21PM		DATE -	REVISED -		SCALE:	SHEET NO.	OF SHEETS	STA. 107+00.000 TO STA. 109+00.000	FED. ROAD DIST. NO.	ILLINOIS FED. AID PROJECT		

DATE	
BY	
SURVEYED	
PLOTTED	
TEMPLATE	
AREAS	
CHECKED	
NO.	

DATE	
BY	
SURVEYED	
PLOTTED	
TEMPLATE	
AREAS	
CHECKED	
NO.	

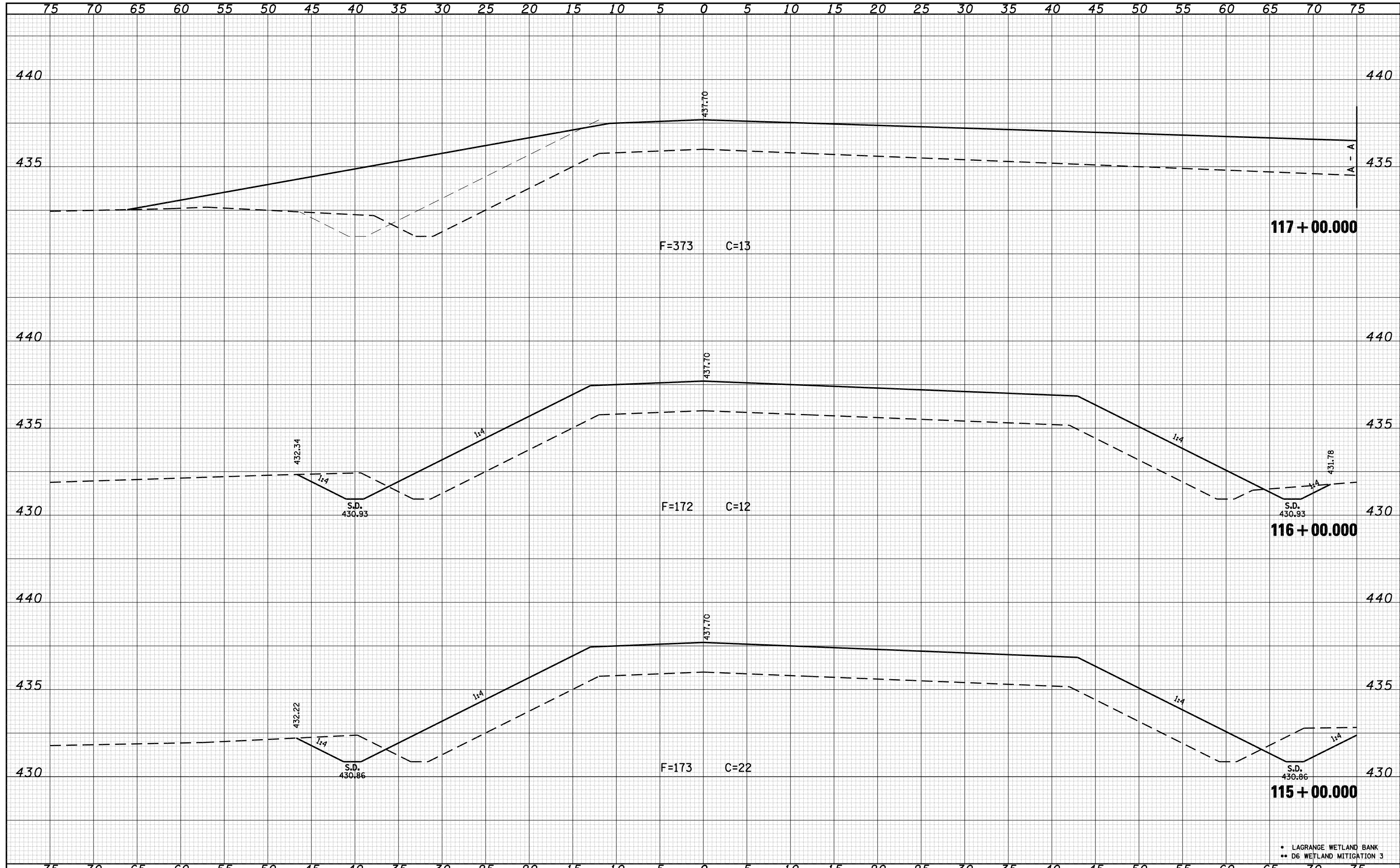


• LAGRANGE WETLAND BANK
 ** D6 WETLAND MITIGATION 3

FILE NAME =	USER NAME = laughlin1	DESIGNED -	REVISED -	STATE OF ILLINOIS DEPARTMENT OF TRANSPORTATION	CROSS SECTIONS A001A			F.A.P. RTE.	SECTION	COUNTY	TOTAL SHEETS	SHEET NO.
C:\Projects\d650305\contract 03\xsa001asheet.dgn		DRAWN - KPG	REVISED -		•	**	BROWN	174	103			
PLOT SCALE = 10.0000' / IN.		CHECKED - JCN	REVISED -		SCALE: SHEET NO. OF SHEETS STA. 110+00.000 TO STA. 111+00.000			CONTRACT NO. 72968				
PLOT DATE = Mar-17-2008 12:10:26PM		DATE -	REVISED -		FED. ROAD DIST. NO.		ILLINOIS FED. AID PROJECT					

DATE	
BY	
SURVEYED	
PLOTTED	
TEMPLATE	
AREAS	
CHECKED	
FINAL SURVEY	
NOTE BOOK	
NO.	

DATE	
BY	
SURVEYED	
PLOTTED	
TEMPLATE	
AREAS	
CHECKED	
ORIGINAL SURVEY	
NOTE BOOK	
NO.	



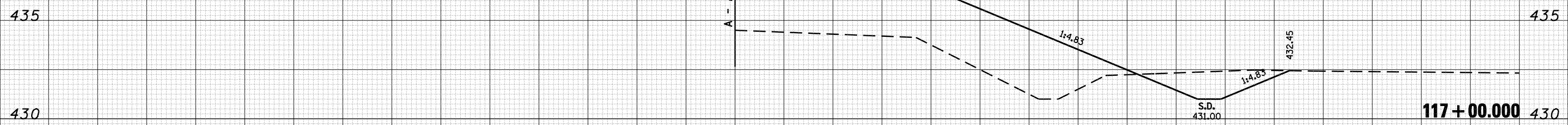
FILE NAME =	USER NAME = laughlin1	DESIGNED -	REVISED -	STATE OF ILLINOIS DEPARTMENT OF TRANSPORTATION	CROSS SECTIONS A001A			F.A.P. RTE.	SECTION	COUNTY	TOTAL SHEETS	SHEET NO.
C:\Projects\d650305\contract 03\ase001asheet.dgn		DRAWN - KPG	REVISED -		•	••	BROWN	174	105			
PLOT SCALE = 10.0000' / IN.		CHECKED - JCN	REVISED -		CONTRACT NO. 72968							
PLOT DATE = Mar-17-2008 12:10:36PM		DATE -	REVISED -		SCALE:	SHEET NO.	OF SHEETS	STA. 115+00.000 TO STA. 117+00.000	FED. ROAD DIST. NO.	ILLINOIS FED. AID PROJECT		

• LAGRANGE WETLAND BANK
 •• D6 WETLAND MITIGATION 3

5 10 15 20 25 30 35 40 45 50 55 60 65 70 75 80 85 90 95 100 105 110 115 120 125 130 135 140 145 150 155

DATE	BY	SURVEYED	PLOTTED
		NOTE BOOK	TEMPLATE
		AREAS	CHECKED
		AREAS	CHECKED

DATE	BY	SURVEYED	PLOTTED
		NOTE BOOK	TEMPLATE
		AREAS	CHECKED
		AREAS	CHECKED



• LAGRANGE WETLAND BANK
 ** D6 WETLAND MITIGATION 3

FILE NAME =	USER NAME = laughlinr1	DESIGNED -	REVISIED -
C:\Projects\d650305\contract 03\xse001asheet.dgn		DRAWN - KPG	REVISIED -
		CHECKED - JCN	REVISIED -
		DATE -	REVISIED -

**STATE OF ILLINOIS
 DEPARTMENT OF TRANSPORTATION**

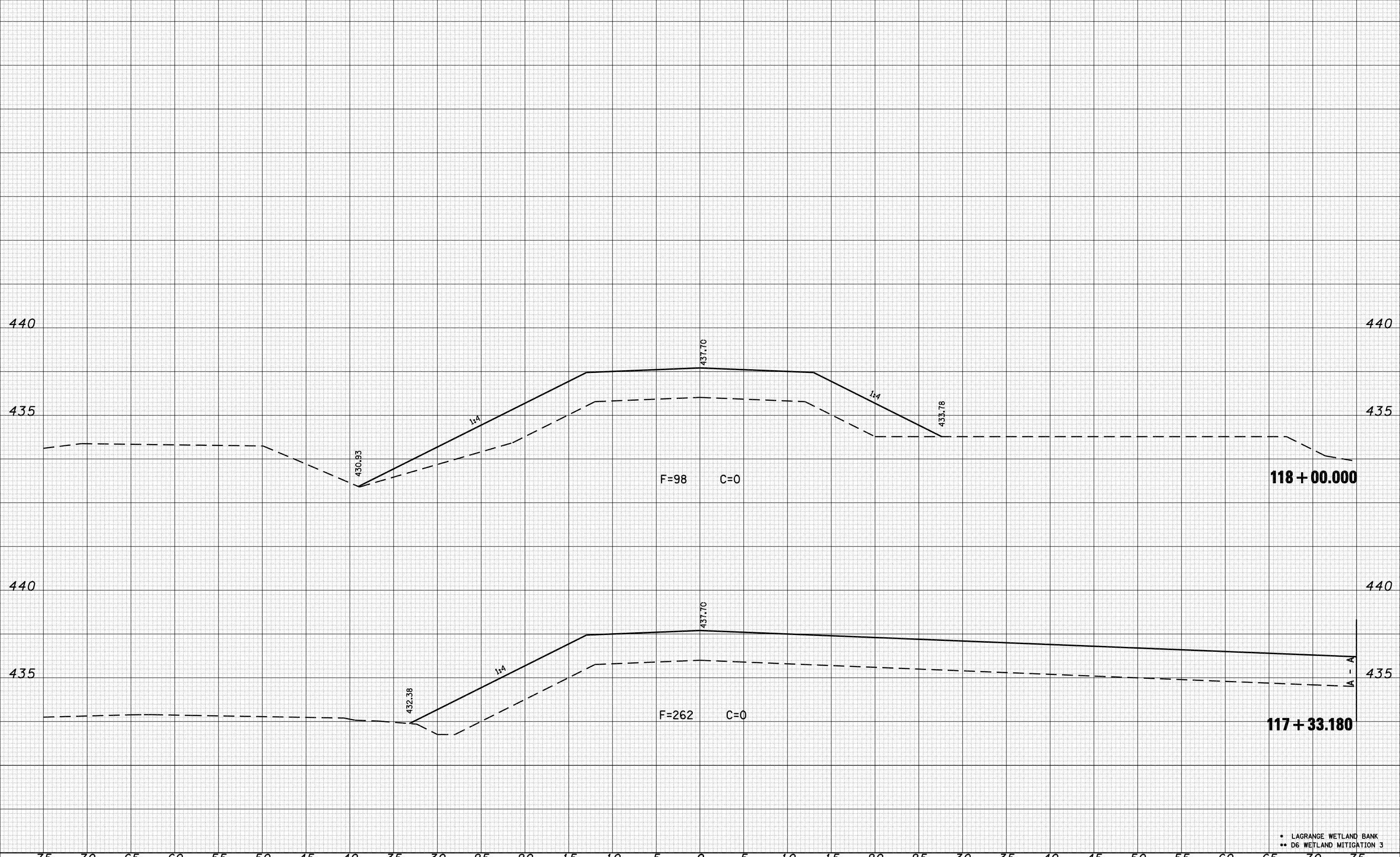
CROSS SECTIONS A001A

SCALE: SHEET NO. OF SHEETS STA. 117+00.000 TO STA. 117+00.000

F.A.P. RTE.	SECTION	COUNTY	TOTAL SHEETS	SHEET NO.
•	**	BROWN	174	106
CONTRACT NO. 72968			ILLINOIS FED. AID PROJECT	

75 70 65 60 55 50 45 40 35 30 25 20 15 10 5 0 5 10 15 20 25 30 35 40 45 50 55 60 65 70 75

DATE	
BY	
SURVEYED	
PLOTTED	
TEMPLATE	
AREAS	
CHECKED	
FINAL SURVEY	
NOTE BOOK	
NO.	



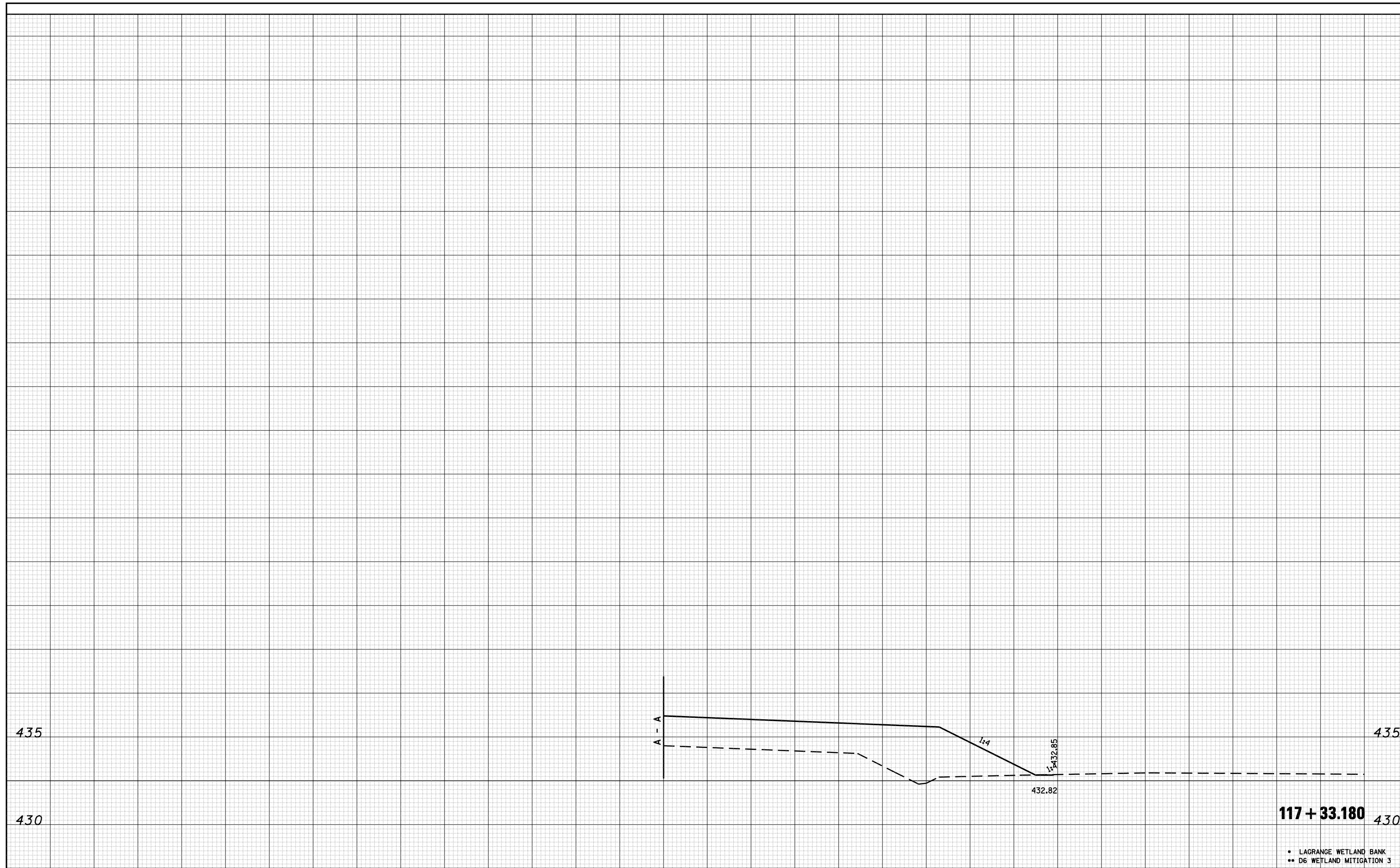
DATE	
BY	
SURVEYED	
PLOTTED	
TEMPLATE	
AREAS	
CHECKED	
ORIGINAL SURVEY	
NOTE BOOK	
NO.	

• LAGRANGE WETLAND BANK
 ** D6 WETLAND MITIGATION 3

FILE NAME =	USER NAME = laughlinr1	DESIGNED -	REVISIED -	STATE OF ILLINOIS DEPARTMENT OF TRANSPORTATION	CROSS SECTIONS A001A			F.A.P. RTE.	SECTION	COUNTY	TOTAL SHEETS	SHEET NO.
C:\Projects\d650305\contract 03\xse001asheet.dgn		DRAWN - KPG	REVISIED -					•	**	BROWN	174	107
PLOT SCALE = 10.0000' / IN.		CHECKED - JCN	REVISIED -		CONTRACT NO. 72968							
PLOT DATE = Mar-17-2008 12:10:46PM		DATE -	REVISIED -		SCALE:	SHEET NO.	OF SHEETS	STA. 117+33.180 TO STA. 118+00.000	FED. ROAD DIST. NO.	ILLINOIS FED. AID PROJECT		

FINAL SURVEY NO.	SURVEYED PLOTTED AREAS CHECKED	BY	DATE

ORIGINAL SURVEY NO.	SURVEYED PLOTTED AREAS CHECKED	BY	DATE



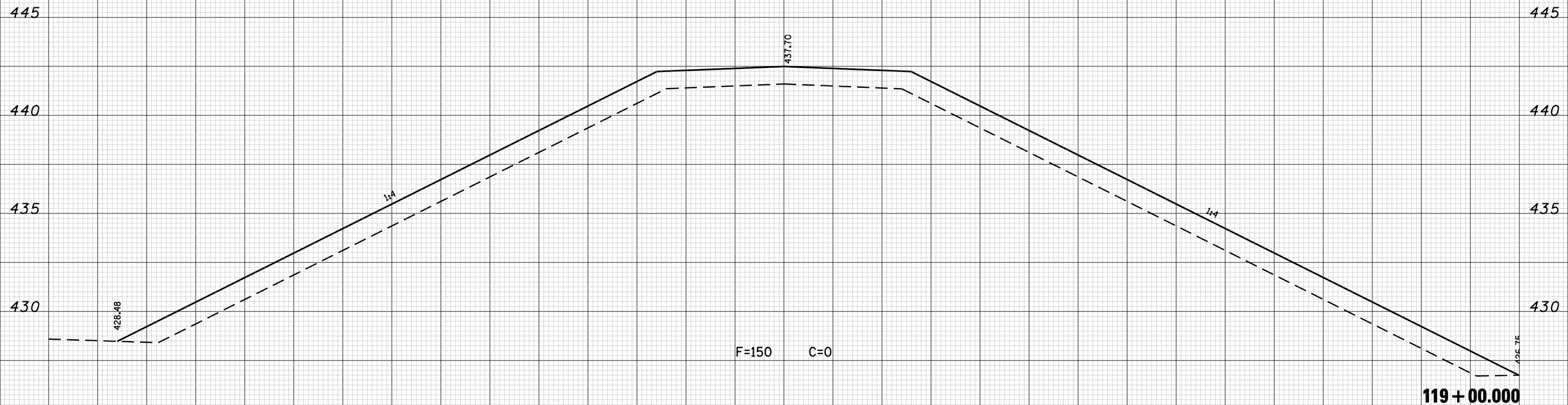
FILE NAME =	USER NAME = laughlinr1	DESIGNED -	REVISIED -	STATE OF ILLINOIS DEPARTMENT OF TRANSPORTATION	CROSS SECTIONS A001A			F.A.P. RTE.	SECTION	COUNTY	TOTAL SHEETS	SHEET NO.	
C:\Projects\d650305\contract 03\xse001asheet.dgn		DRAWN - KPG	REVISIED -		•	••	BROWN	174	108	CONTRACT NO. 72968			
		CHECKED - JCN	REVISIED -		SCALE:			SHEET NO.	OF	SHEETS	STA. 117+33.180 TO STA. 117+33.180	FED. ROAD DIST. NO.	ILLINOIS FED. AID PROJECT
		DATE -	REVISIED -										

• LAGRANGE WETLAND BANK
•• D6 WETLAND MITIGATION 3

75 70 65 60 55 50 45 40 35 30 25 20 15 10 5 0 5 10 15 20 25 30 35 40 45 50 55 60 65 70 75

DATE	
BY	
SURVEYED	
PLOTTED	
TEMPLATE	
AREAS	
CHECKED	
FINAL SURVEY NOTE BOOK NO.	

DATE	
BY	
SURVEYED	
PLOTTED	
TEMPLATE	
AREAS	
CHECKED	
ORIGINAL SURVEY NOTE BOOK NO.	



75 70 65 60 55 50 45 40 35 30 25 20 15 10 5 0 5 10 15 20 25 30 35 40 45 50 55 60 65 70 75

FILE NAME = C:\Projects\d650305\contract 03\xs001\sheet.dgn

USER NAME = laughlinr1
 PLOT SCALE = 10.0000' / IN.
 PLOT DATE = Mar-17-2008 12:10:56PM

DESIGNED -
 DRAWN - KPG
 CHECKED - JCN
 DATE -

REVISED -
 REVISED -
 REVISED -
 REVISED -

**STATE OF ILLINOIS
 DEPARTMENT OF TRANSPORTATION**

CROSS SECTIONS A001A

SCALE: SHEET NO. OF SHEETS STA. 119+00.000 TO STA. 119+00.000

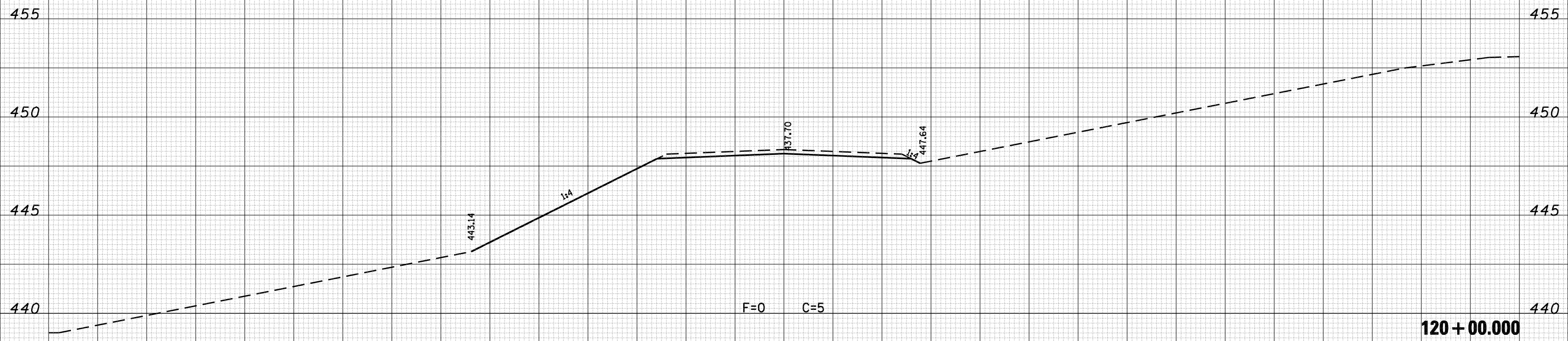
F.A.P. RTE.	SECTION	COUNTY	TOTAL SHEETS	SHEET NO.
.	..	BROWN	174	109
CONTRACT NO. 72968				
FED. ROAD DIST. NO. ILLINOIS FED. AID PROJECT				

- LAGRANGE WETLAND BANK
- D6 WETLAND MITIGATION 3

75 70 65 60 55 50 45 40 35 30 25 20 15 10 5 0 5 10 15 20 25 30 35 40 45 50 55 60 65 70 75

DATE	BY	SURVEYED	PLOTTED	TEMPLATE	AREAS	CHECKED
FINAL SURVEY NO.	NOTE BOOK	AREAS	CHECKED			

DATE	BY	SURVEYED	PLOTTED	TEMPLATE	AREAS	CHECKED
ORIGINAL SURVEY NO.	NOTE BOOK	AREAS	CHECKED			

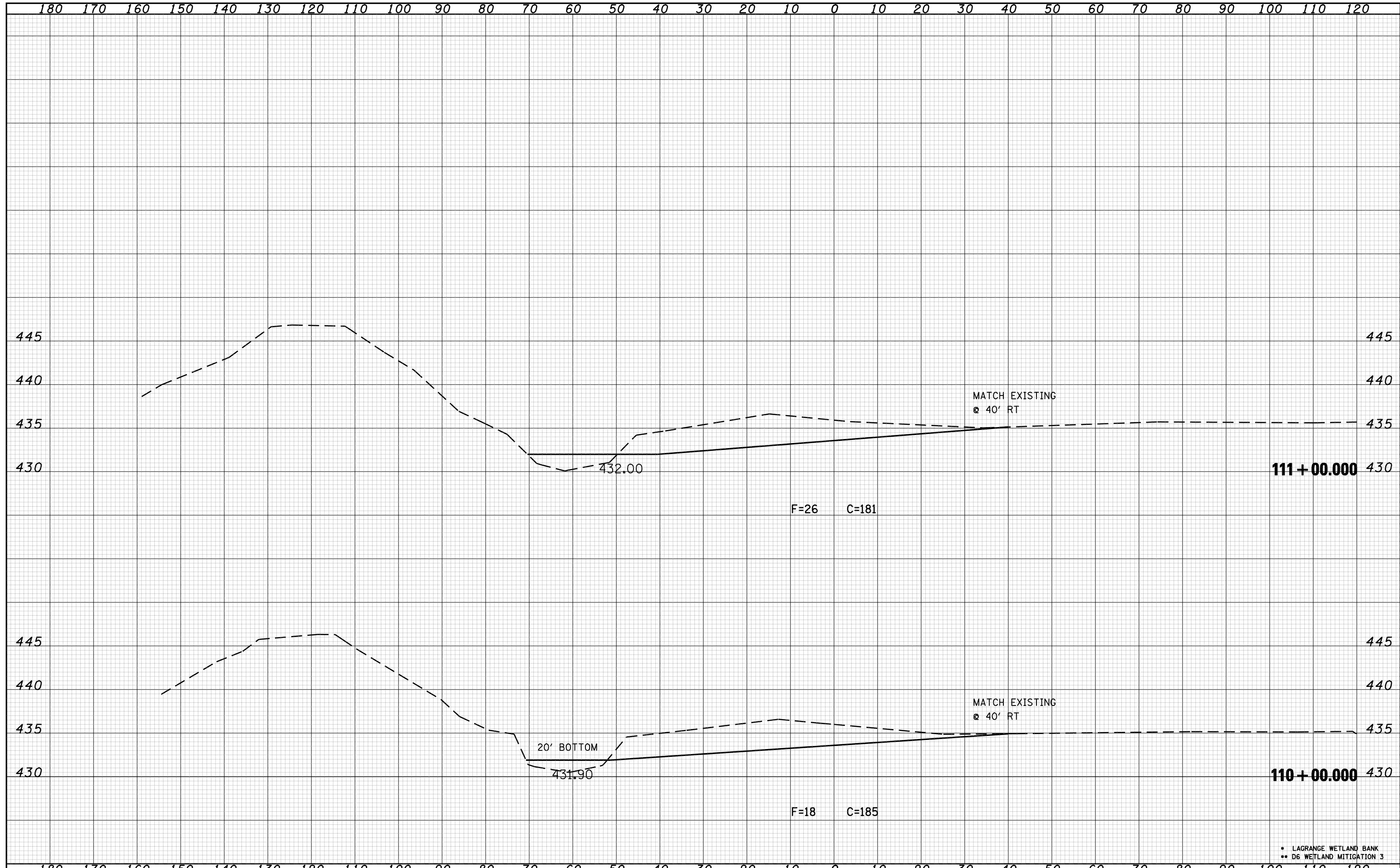


- LAGRANGE WETLAND BANK
- D6 WETLAND MITIGATION 3

FILE NAME =	USER NAME = laughlinr1	DESIGNED -	REVISED -	STATE OF ILLINOIS DEPARTMENT OF TRANSPORTATION	CROSS SECTIONS A001A			F.A.P. RTE.	SECTION	COUNTY	TOTAL SHEETS	SHEET NO.
C:\Projects\d650305\contract 03\xse001asheet.dgn		DRAWN - KPG	REVISED -					•	••	BROWN	174	110
PLOT SCALE = 10.0000 ' / IN.		CHECKED - JCN	REVISED -		SCALE: SHEET NO. OF SHEETS STA. 120+00.000 TO STA. 120+00.000			CONTRACT NO. 72968				
PLOT DATE = Mar-17-2008 12:11:01PM		DATE -	REVISED -					ILLINOIS FED. AID PROJECT				

DATE	
BY	
FINAL SURVEY	SURVEYED
NOTE BOOK	PLOTTED
NO.	TEMPLATE
	AREAS CHECKED

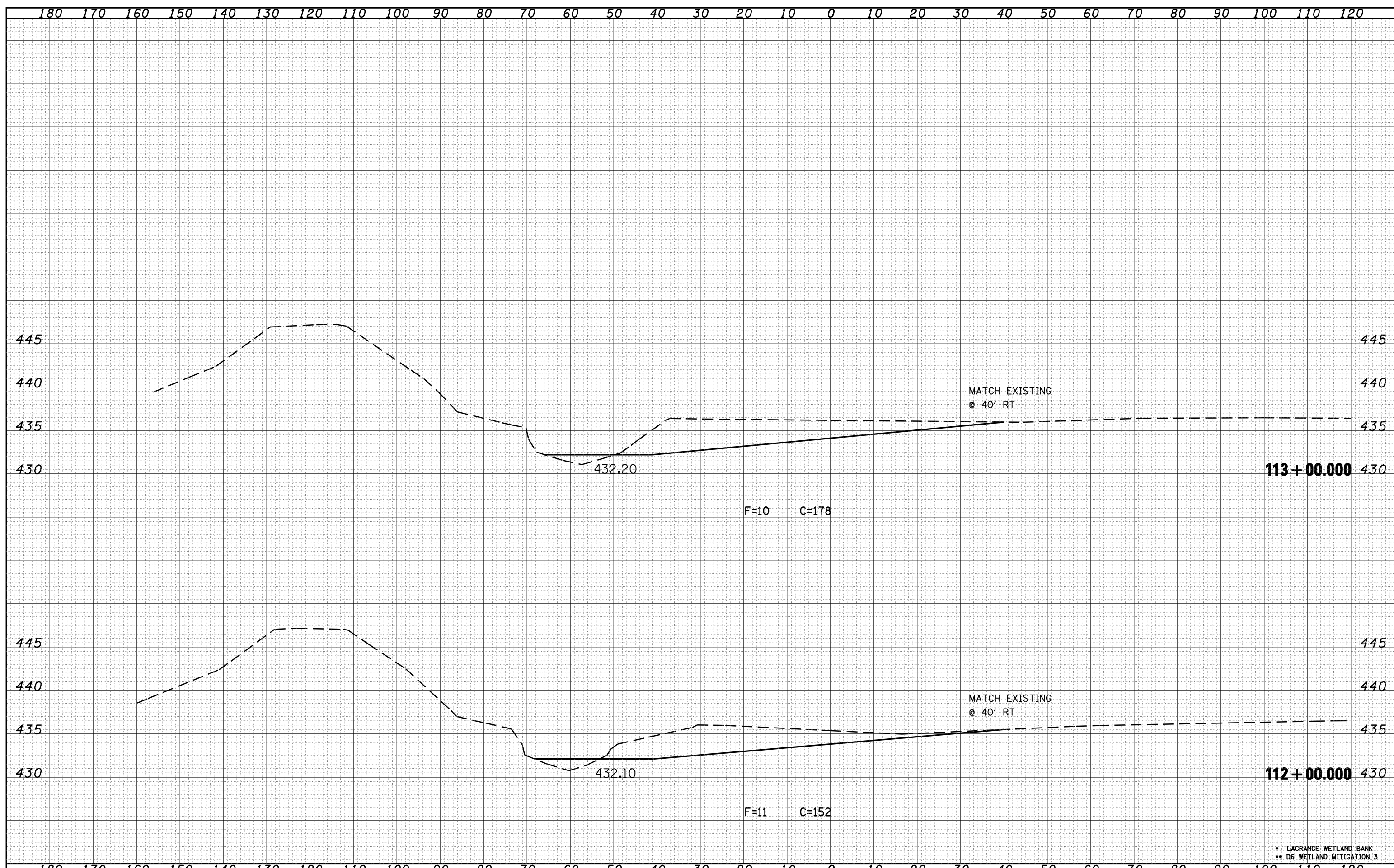
DATE	
BY	
ORIGINAL SURVEY	SURVEYED
NOTE BOOK	PLOTTED
NO.	TEMPLATE
	AREAS CHECKED



• LAGRANGE WETLAND BANK
 •• D6 WETLAND MITIGATION 3

DATE	
BY	
SURVEYED	
PLOTTED	
TEMPLATE	
AREAS	
CHECKED	
FINAL SURVEY	
NOTE BOOK	
NO.	

DATE	
BY	
SURVEYED	
PLOTTED	
TEMPLATE	
AREAS	
CHECKED	
ORIGINAL SURVEY	
NOTE BOOK	
NO.	



• LAGRANGE WETLAND BANK
 •• D6 WETLAND MITIGATION 3

FILE NAME =	USER NAME = laughlinr1	DESIGNED -	REVISIED -	STATE OF ILLINOIS DEPARTMENT OF TRANSPORTATION	CROSS SECTIONS C001			F.A.P. RTE.	SECTION	COUNTY	TOTAL SHEETS	SHEET NO.
C:\Projects\d650305\contract 03\xsc001\sheet.dgn		DRAWN - KPG	REVISIED -					•	••	BROWN	174	112
		CHECKED - JCN	REVISIED -		SCALE: SHEET NO. OF SHEETS STA. 112+00.000 TO STA. 113+00.000			CONTRACT NO. 72968				
		DATE -	REVISIED -					FED. ROAD DIST. NO. ILLINOIS FED. AID PROJECT				

180 170 160 150 140 130 120 110 100 90 80 70 60 50 40 30 20 10 0 10 20 30 40 50 60 70 80 90 100 110 120

DATE	
BY	
SURVEYED	
PLOTTED	
TEMPLATE	
AREAS	
CHECKED	
FINAL SURVEY NO.	



F=3 C=200

115+00.000

DATE	
BY	
SURVEYED	
PLOTTED	
TEMPLATE	
AREAS	
CHECKED	
ORIGINAL SURVEY NO.	



F=6 C=115

114+00.000

• LAGRANGE WETLAND BANK
 •• D6 WETLAND MITIGATION 3

FILE NAME =	USER NAME = laughlinr1	DESIGNED -	REVISD -	STATE OF ILLINOIS DEPARTMENT OF TRANSPORTATION	CROSS SECTIONS C001			F.A.P. RTE.	SECTION	COUNTY	TOTAL SHEETS	SHEET NO.
C:\Projects\d650305\contract 03\xsc001\sheet.dgn		DRAWN - KPG	REVISD -					•	••	BROWN	174	113
PLOT SCALE = 20.0000' / IN.		CHECKED - JCN	REVISD -		SCALE:			SHEET NO.	OF SHEETS	STA. 114+00.000 TO STA. 115+00.000	CONTRACT NO. 72968	
PLOT DATE = Mar-17-2008 12:11:07PM		DATE -	REVISD -		FED. ROAD DIST. NO.		ILLINOIS FED. AID PROJECT					

180 170 160 150 140 130 120 110 100 90 80 70 60 50 40 30 20 10 0 10 20 30 40 50 60 70 80 90 100 110 120

FINAL SURVEY NO.	SURVEYED PLOTTED TEMPLATE AREAS CHECKED	BY	DATE



F=0 C=580

117+00.000

ORIGINAL SURVEY NO.	SURVEYED PLOTTED TEMPLATE AREAS CHECKED	BY	DATE



F=0 C=135

MATCH EXISTING @ 40' RT

116+00.000

• LAGRANGE WETLAND BANK
•• D6 WETLAND MITIGATION 3

FILE NAME = C:\Projects\d650305\contract 03\xsc001asheet.dgn

USER NAME = laughlinr1
PLOT SCALE = 20.0000' / IN.
PLOT DATE = Mar-17-2008 12:11:00PM

DESIGNED -
DRAWN - KPG
CHECKED - JCN
DATE -

REVISED -
REVISED -
REVISED -
REVISED -

STATE OF ILLINOIS
DEPARTMENT OF TRANSPORTATION

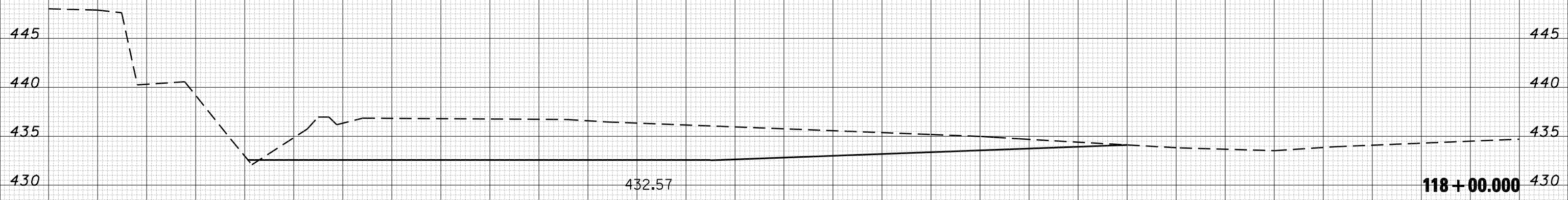
CROSS SECTIONS C001

SCALE: SHEET NO. OF SHEETS STA. 116+00.000 TO STA. 117+00.000

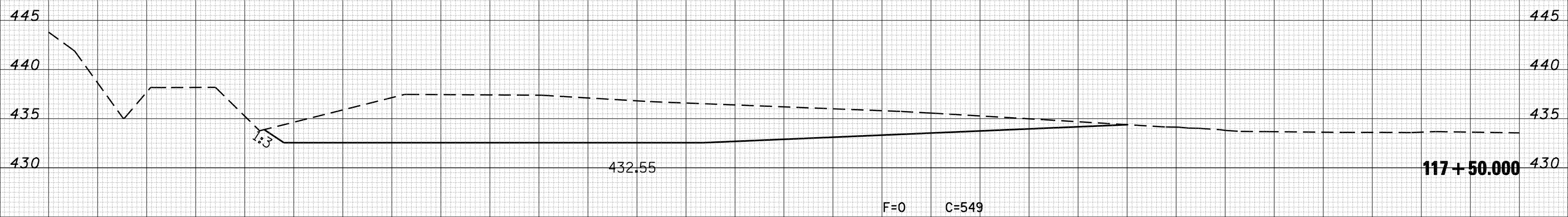
F.A.P. RTE.	SECTION	COUNTY	TOTAL SHEETS	SHEET NO.
•	••	BROWN	174	114
FED. ROAD DIST. NO. ILLINOIS FED. AID PROJECT			CONTRACT NO. 72968	

180 170 160 150 140 130 120 110 100 90 80 70 60 50 40 30 20 10 0 10 20 30 40 50 60 70 80 90 100 110 120

FINAL SURVEY NO.	SURVEYED PLOTTED AREAS CHECKED	BY	DATE



ORIGINAL SURVEY NO.	SURVEYED PLOTTED AREAS CHECKED	BY	DATE



180 170 160 150 140 130 120 110 100 90 80 70 60 50 40 30 20 10 0 10 20 30 40 50 60 70 80 90 100 110 120

FILE NAME = C:\Projects\d650305\contract 03\xsc001\sheet.dgn

USER NAME = laughlinr1
 PLOT SCALE = 20.0000' / IN.
 PLOT DATE = Mar-17-2008 12:11:12PM

DESIGNED -
 DRAWN - KPG
 CHECKED - JCN
 DATE -

REVISED -
 REVISED -
 REVISED -
 REVISED -

**STATE OF ILLINOIS
 DEPARTMENT OF TRANSPORTATION**

CROSS SECTIONS C001

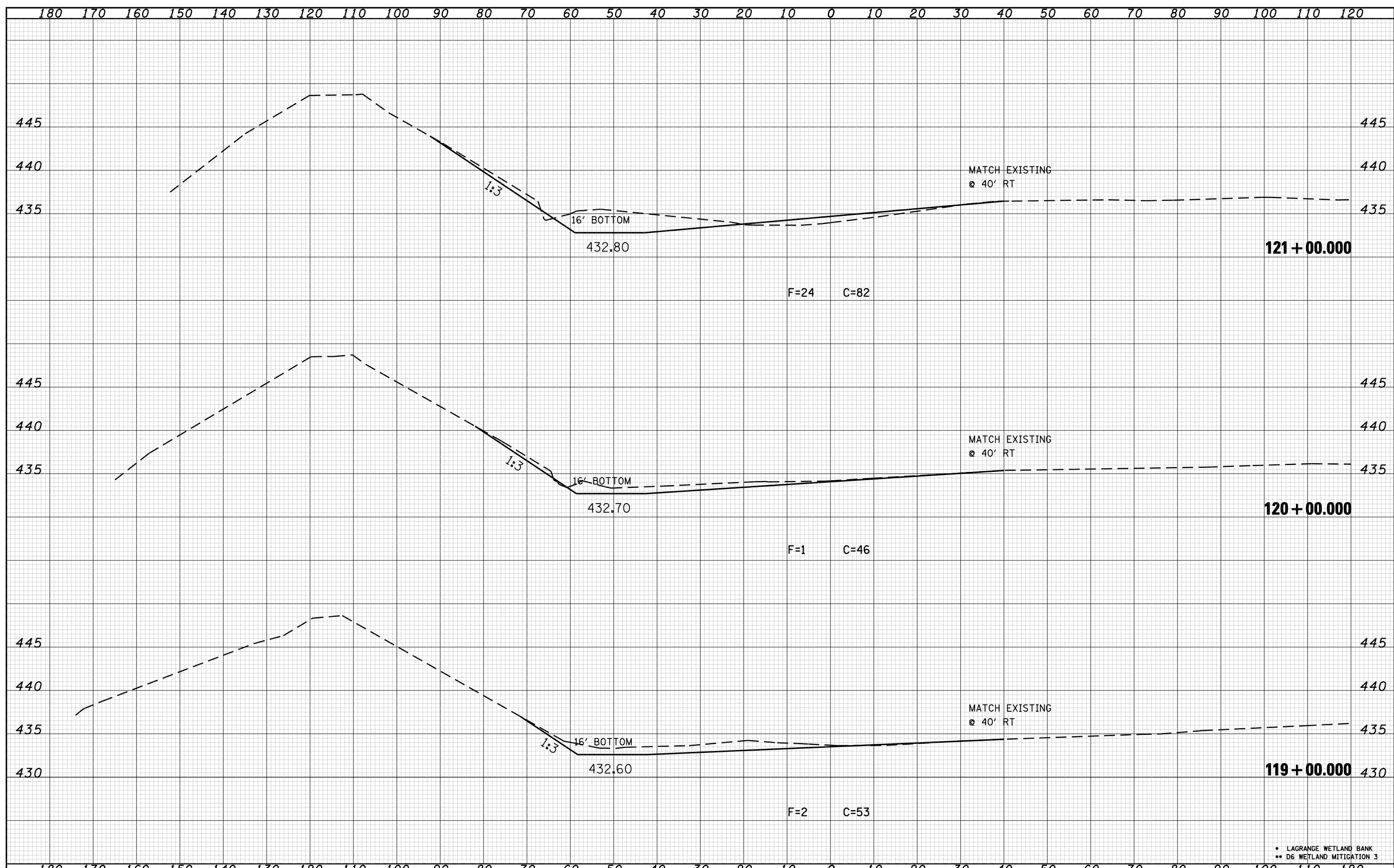
SCALE: SHEET NO. OF SHEETS STA. 117+50.000 TO STA. 118+00.000

F.A.P. RTE.	SECTION	COUNTY	TOTAL SHEETS	SHEET NO.
*	**	BROWN	174	115
FED. ROAD DIST. NO. ILLINOIS FED. AID PROJECT			CONTRACT NO. 72968	

* LAGRANGE WETLAND BANK
 ** D6 WETLAND MITIGATION 3

DATE	
BY	
SURVEYED	
PLOTTED	
TEMPLATE	
AREAS	
CHECKED	
FINAL SURVEY	
NOTE BOOK	
NO.	

DATE	
BY	
SURVEYED	
PLOTTED	
TEMPLATE	
AREAS	
CHECKED	
ORIGINAL SURVEY	
NOTE BOOK	
NO.	

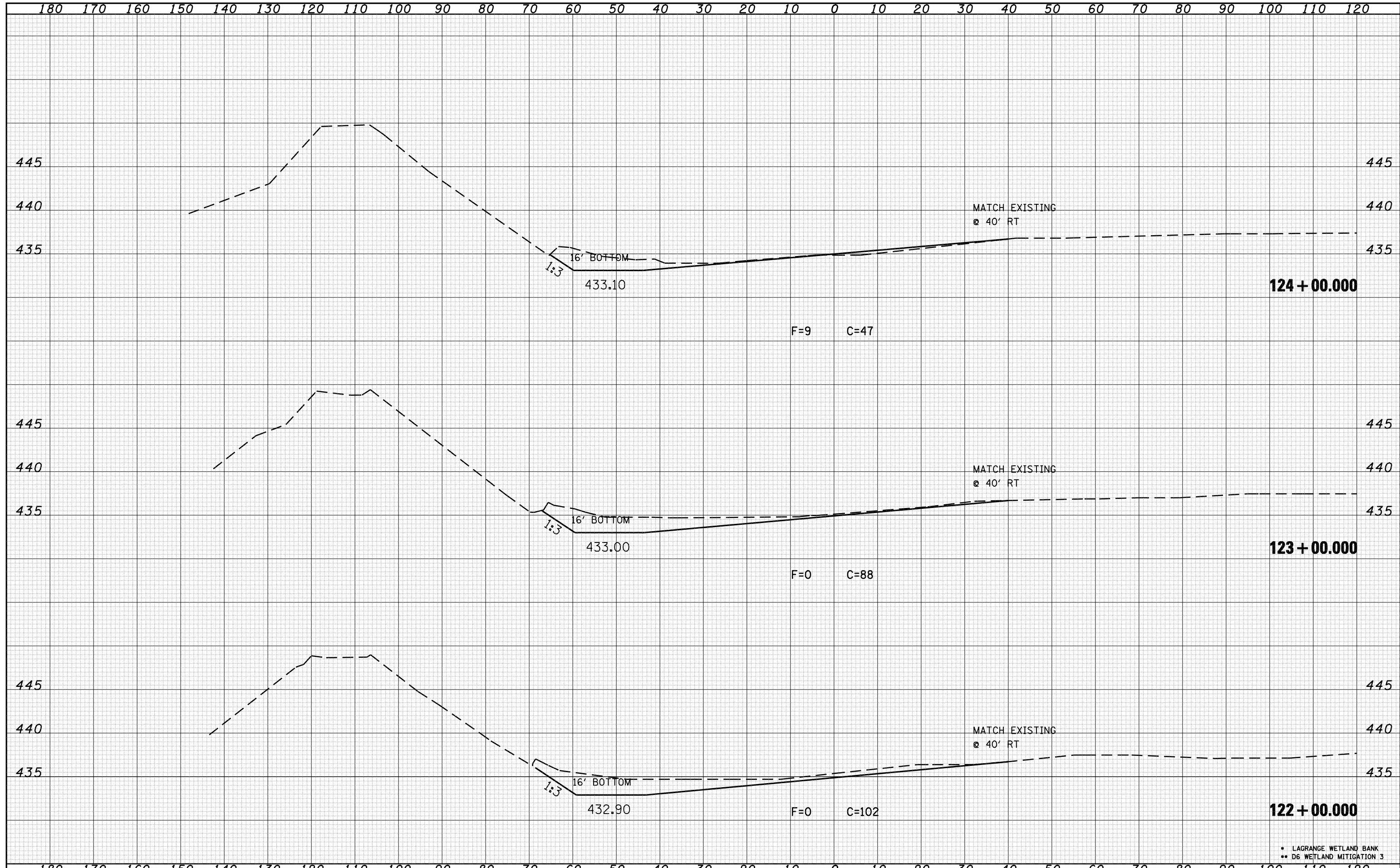


FILE NAME =	USER NAME = laughlinr1	DESIGNED -	REVISED -	STATE OF ILLINOIS DEPARTMENT OF TRANSPORTATION	CROSS SECTIONS C001			F.A.P. RTE.	SECTION	COUNTY	TOTAL SHEETS	SHEET NO.
C:\Projects\d650305\contract 03\xsc001\sheet.dgn		DRAWN - KPG	REVISED -					•	••	BROWN	174	116
		CHECKED - JCN	REVISED -		CONTRACT NO. 72968							
		DATE -	REVISED -		SCALE:	SHEET NO.	OF SHEETS	STA. 119+00.000 TO STA. 121+00.000	FED. ROAD DIST. NO.	ILLINOIS FED. AID PROJECT		

• LAGRANGE WETLAND BANK
 •• D6 WETLAND MITIGATION 3

DATE	
BY	
SURVEYED	
PLOTTED	
TEMPLATE	
AREAS	
CHECKED	
FINAL SURVEY	
NOTE BOOK	
NO.	

DATE	
BY	
SURVEYED	
PLOTTED	
TEMPLATE	
AREAS	
CHECKED	
ORIGINAL SURVEY	
NOTE BOOK	
NO.	

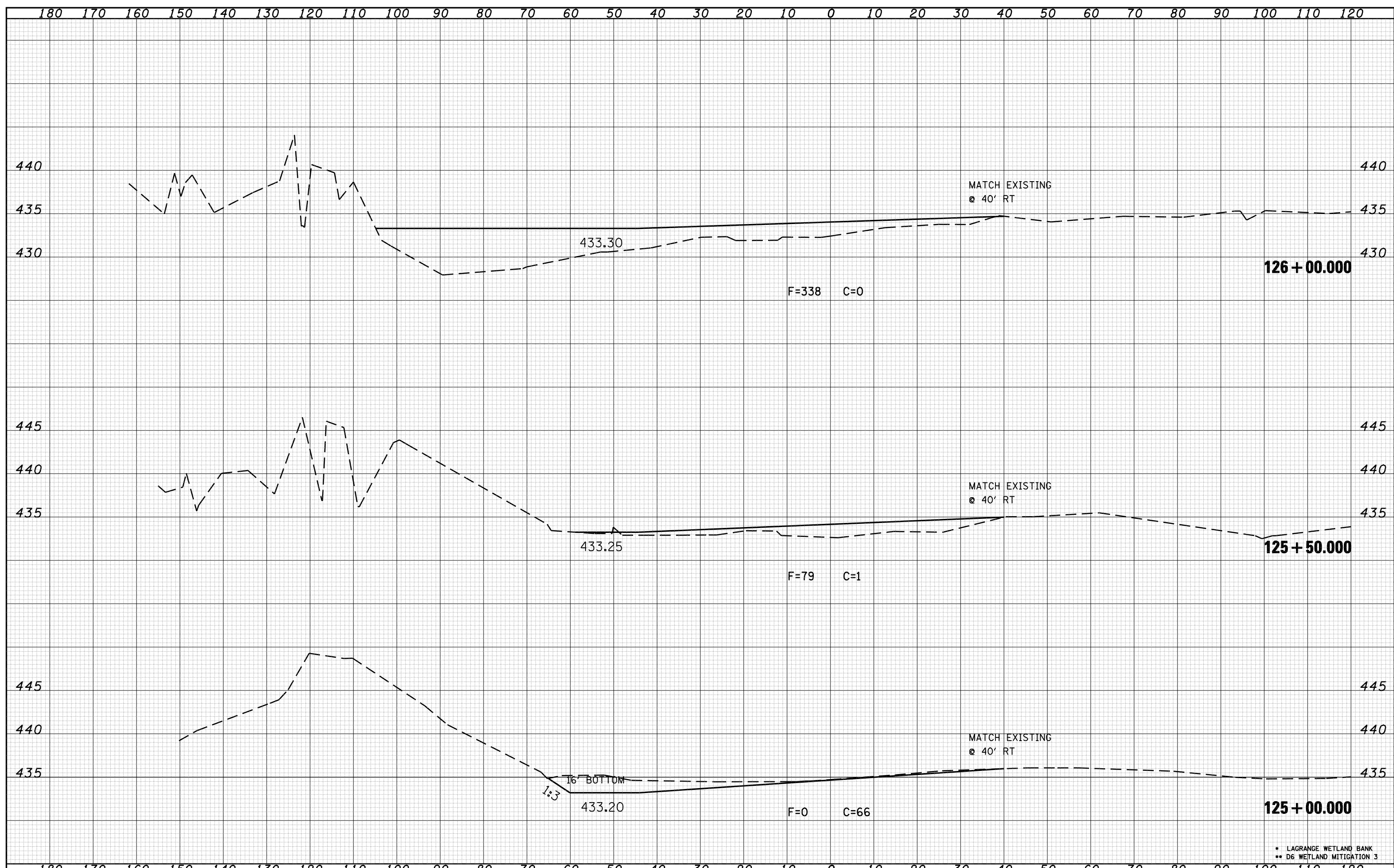


FILE NAME =	USER NAME = laughlinr1	DESIGNED -	REVISED -	STATE OF ILLINOIS DEPARTMENT OF TRANSPORTATION	CROSS SECTIONS C001			F.A.P. RTE.	SECTION	COUNTY	TOTAL SHEETS	SHEET NO.
C:\Projects\d650305\contract 03\xsc001\sheet.dgn		DRAWN - KPG	REVISED -					•	••	BROWN	174	117
PLOT SCALE = 20.0000' / IN.		CHECKED - JCN	REVISED -		SCALE:			SHEET NO. OF SHEETS		STA. 122+00.000 TO STA. 124+00.000	CONTRACT NO. 72968	
PLOT DATE = Mar-17-2008 12:11:16PM		DATE -	REVISED -		FED. ROAD DIST. NO.		ILLINOIS FED. AID PROJECT					

• LAGRANGE WETLAND BANK
•• D6 WETLAND MITIGATION 3

DATE	
BY	
SURVEYED	
PLOTTED	
TEMPLATE	
AREAS	
CHECKED	
FINAL SURVEY	
NOTE BOOK	
NO.	

DATE	
BY	
SURVEYED	
PLOTTED	
TEMPLATE	
AREAS	
CHECKED	
ORIGINAL SURVEY	
NOTE BOOK	
NO.	

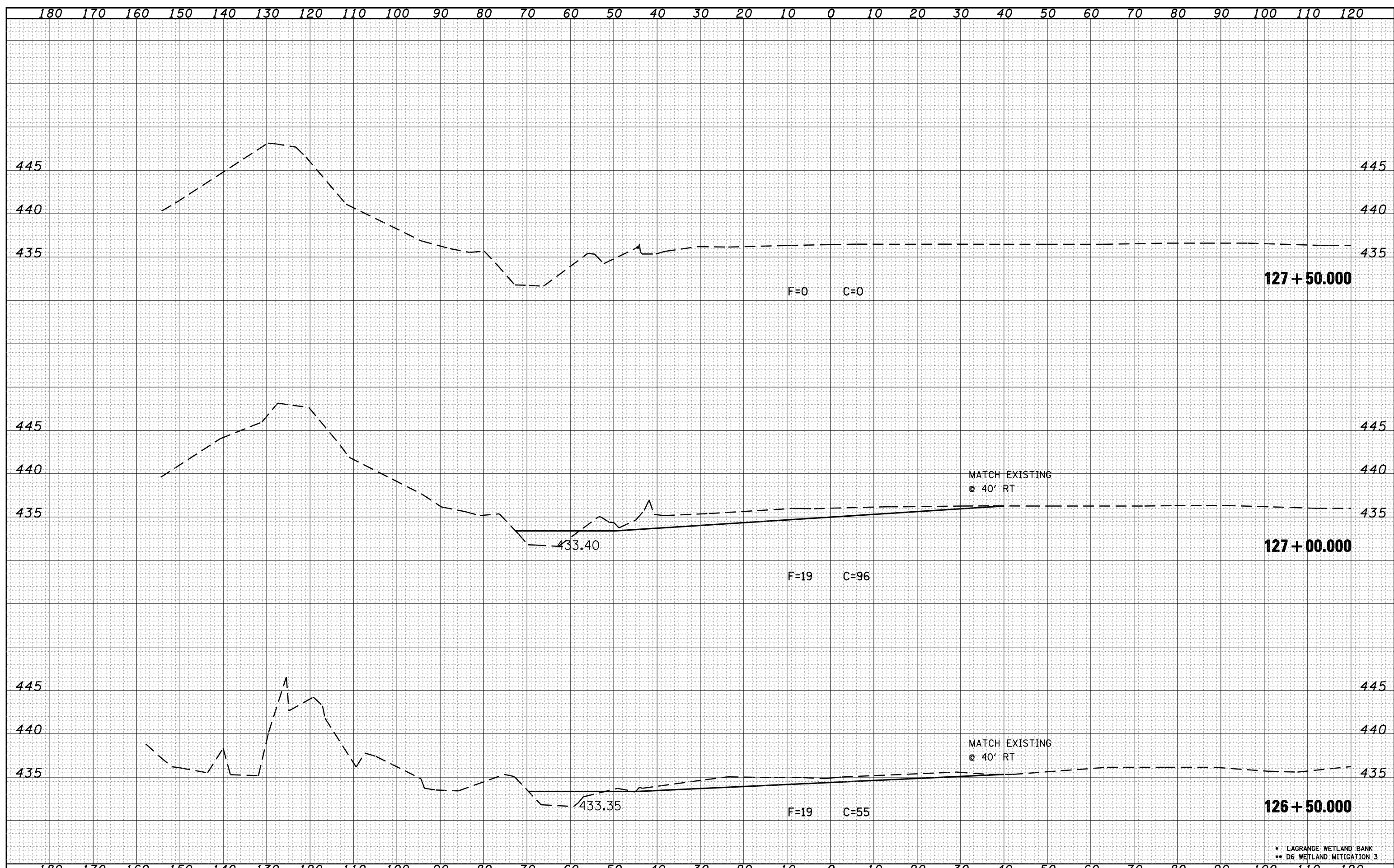


FILE NAME =	USER NAME = laughlinr1	DESIGNED -	REVISED -	STATE OF ILLINOIS DEPARTMENT OF TRANSPORTATION	CROSS SECTIONS C001			F.A.P. RTE.	SECTION	COUNTY	TOTAL SHEETS	SHEET NO.
C:\Projects\d650305\contract 03\xsc001asheet.dgn		DRAWN - KPG	REVISED -					•	••	BROWN	174	118
PLOT SCALE = 20.0000' / IN.		CHECKED - JCN	REVISED -		SCALE:			SHEET NO. OF SHEETS		STA. 125+00.000 TO STA. 126+00.000	CONTRACT NO. 72968	
PLOT DATE = Mar-17-2008 12:11:18PM		DATE -	REVISED -		FED. ROAD DIST. NO.		ILLINOIS FED. AID PROJECT					

• LAGRANGE WETLAND BANK
 •• D6 WETLAND MITIGATION 3

DATE	
BY	
SURVEYED	
PLOTTED	
TEMPLATE	
AREAS	
CHECKED	
FINAL SURVEY	
NOTE BOOK	
NO.	

DATE	
BY	
SURVEYED	
PLOTTED	
TEMPLATE	
AREAS	
CHECKED	
ORIGINAL SURVEY	
NOTE BOOK	
NO.	

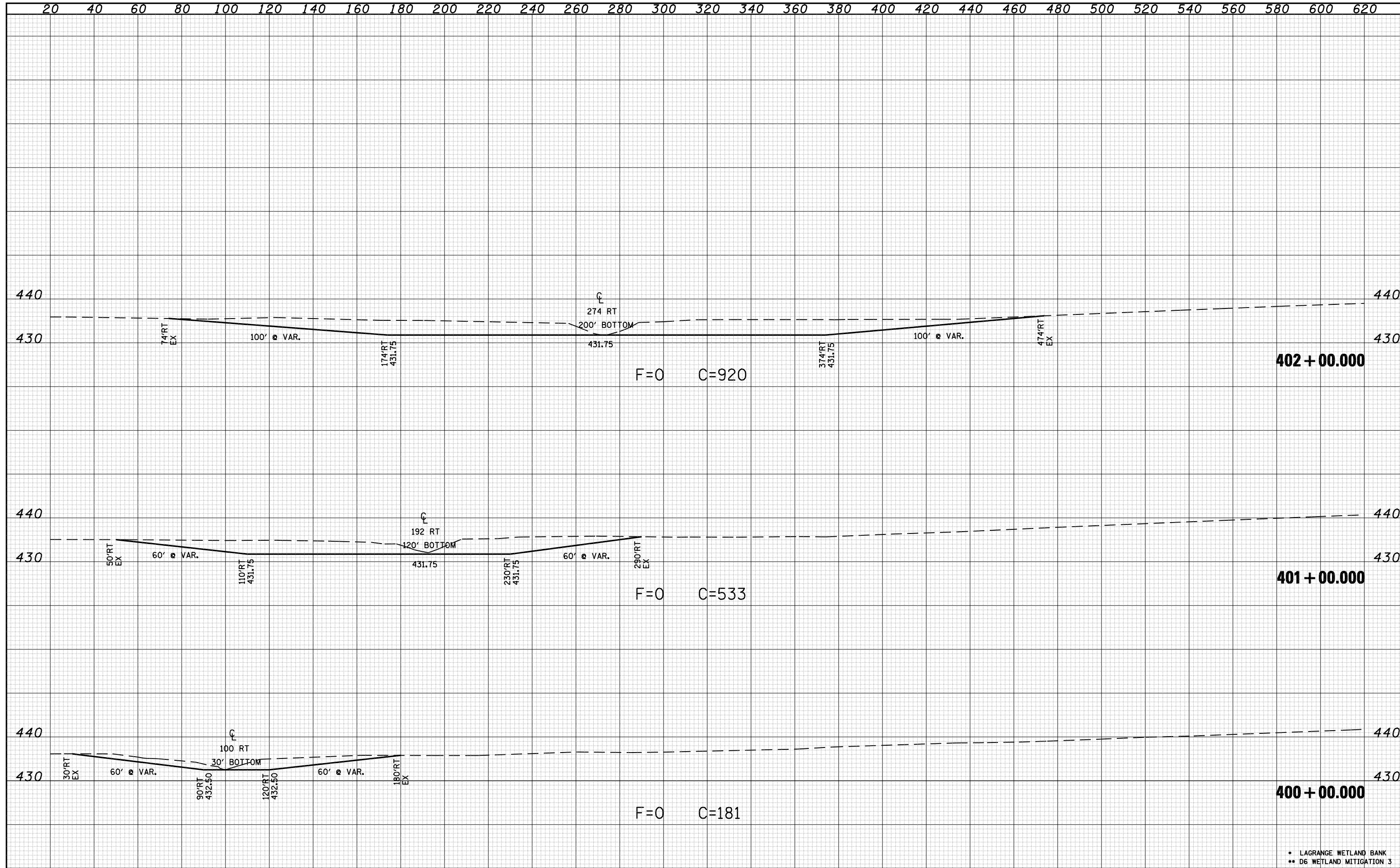


FILE NAME =	USER NAME = laughlinr1	DESIGNED -	REVISED -	STATE OF ILLINOIS DEPARTMENT OF TRANSPORTATION	CROSS SECTIONS C001			F.A.P. RTE.	SECTION	COUNTY	TOTAL SHEETS	SHEET NO.
C:\Projects\d650305\contract 03\xsc001asheet.dgn	DRAWN - KPG	REVISED -	REVISED -					•	••	BROWN	174	119
PLOT SCALE = 20.0000' / IN.	CHECKED - JCN	REVISED -	REVISED -		CONTRACT NO. 72968			ILLINOIS FED. AID PROJECT				
PLOT DATE = Mar-17-2008 12:11:20PM	DATE -	REVISED -	REVISED -		SCALE:	SHEET NO.	OF SHEETS	STA. 126+50.000 TO STA. 127+50.000				

• LAGRANGE WETLAND BANK
 •• D6 WETLAND MITIGATION 3

DATE	
BY	
SURVEYED	
PLOTTED	
TEMPLATE	
NOTE BOOK	
AREAS	
CHECKED	
NO.	

DATE	
BY	
SURVEYED	
PLOTTED	
TEMPLATE	
NOTE BOOK	
AREAS	
CHECKED	
NO.	



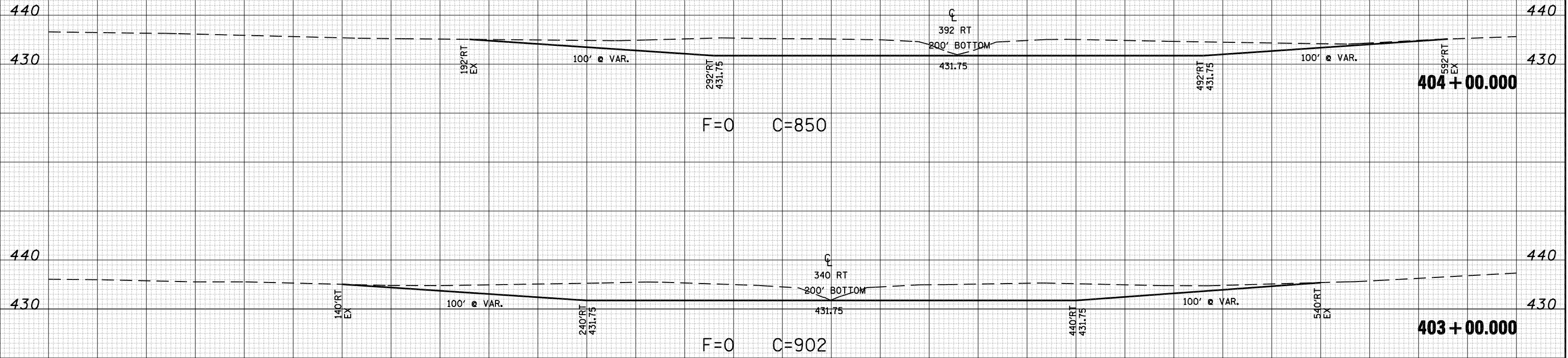
• LAGRANGE WETLAND BANK
 ** D6 WETLAND MITIGATION 3

FILE NAME =	USER NAME = laughlinr1	DESIGNED -	REVISED -	STATE OF ILLINOIS DEPARTMENT OF TRANSPORTATION	CROSS SECTIONS J001			F.A.P. RTE.	SECTION	COUNTY	TOTAL SHEETS	SHEET NO.
C:\Projects\d650305\contract 03\xs_j001csheet.dgn		DRAWN - KPG	REVISED -					•	**	BROWN	174	120
		CHECKED - JCN	REVISED -		SCALE:			CONTRACT NO. 72968				
		DATE - Mar-17-2008 12:11:23PM	REVISED -		SHEET NO. OF SHEETS STA. 400+00.000 TO STA. 402+00.000			FED. ROAD DIST. NO. ILLINOIS FED. AID PROJECT				

20 40 60 80 100 120 140 160 180 200 220 240 260 280 300 320 340 360 380 400 420 440 460 480 500 520 540 560 580 600 620

FINAL SURVEY NO.	SURVEYED PLOTTED TEMPLATE AREAS CHECKED	BY	DATE

ORIGINAL SURVEY NO.	SURVEYED PLOTTED TEMPLATE AREAS CHECKED	BY	DATE

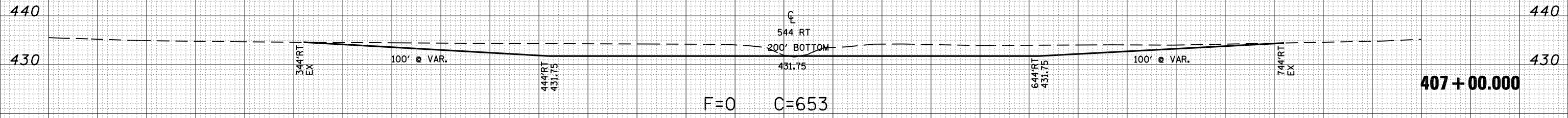


• LAGRANGE WETLAND BANK
 ** D6 WETLAND MITIGATION 3

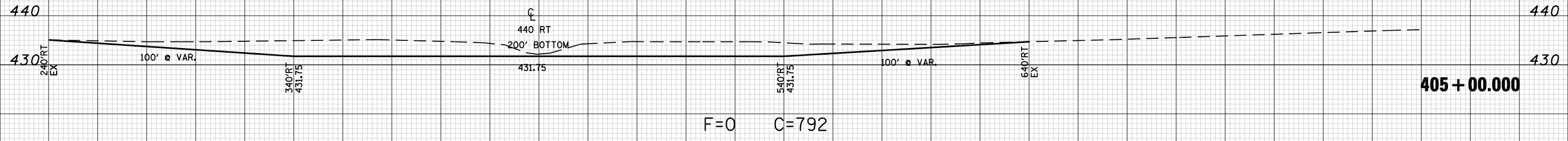
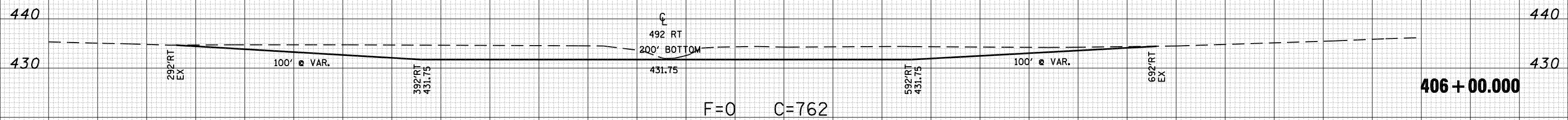
FILE NAME =	USER NAME = laughlinr1	DESIGNED -	REVISED -	STATE OF ILLINOIS DEPARTMENT OF TRANSPORTATION	CROSS SECTIONS J001			F.A.P. RTE.	SECTION	COUNTY	TOTAL SHEETS	SHEET NO.
C:\Projects\d650305\contract 03\xs_j001csheet.dgn		DRAWN - KPG	REVISED -					•	**	BROWN	174	121
		CHECKED - JCN	REVISED -					CONTRACT NO. 72968				
		DATE -	REVISED -					ILLINOIS FED. AID PROJECT				
PLOT SCALE = 40.0000' / IN.				SCALE:				SHEET NO.	OF SHEETS	STA. 403+00.000 TO STA. 404+00.000		
PLOT DATE = Mar-17-2008 12:11:26PM												

240 260 280 300 320 340 360 380 400 420 440 460 480 500 520 540 560 580 600 620 640 660 680 700 720 740 760 780 800 820 840

FINAL SURVEY	SURVEYED	DATE
NOTE BOOK	PLOTTED	BY
NO.	TEMPLATE	
	AREAS CHECKED	



ORIGINAL SURVEY	SURVEYED	DATE
NOTE BOOK	PLOTTED	BY
NO.	TEMPLATE	
	AREAS CHECKED	



• LAGRANGE WETLAND BANK
 ** D6 WETLAND MITIGATION 3

FILE NAME = C:\Projects\d650305\contract 03\xs_001csheet.dgn

USER NAME = laughlinr1
 PLOT SCALE = 40.0000' / IN.
 PLOT DATE = Mar-17-2008 12:11:29PM

DESIGNED -
 DRAWN - KPG
 CHECKED - JCN
 DATE -

REVISED -
 REVISED -
 REVISED -
 REVISED -

**STATE OF ILLINOIS
 DEPARTMENT OF TRANSPORTATION**

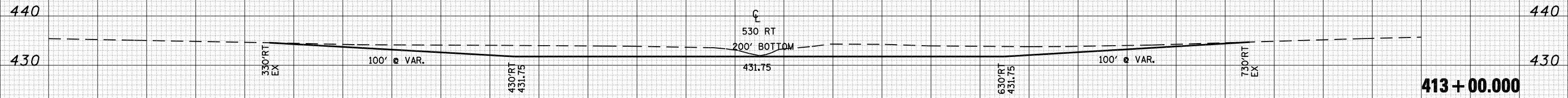
CROSS SECTIONS J001

SCALE: SHEET NO. OF SHEETS STA. 405+00.000 TO STA. 407+00.000

F.A.P. RTE.	SECTION	COUNTY	TOTAL SHEETS	SHEET NO.
•	••	BROWN	174	122
CONTRACT NO. 72968				
FED. ROAD DIST. NO.		ILLINOIS FED. AID PROJECT		

240 260 280 300 320 340 360 380 400 420 440 460 480 500 520 540 560 580 600 620 640 660 680 700 720 740 760 780 800 820 840

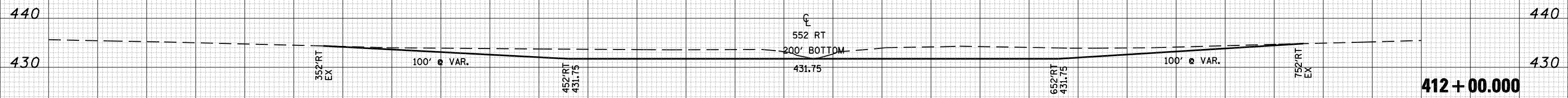
DATE	
BY	
FINAL SURVEY	
SURVEYED	
PLOTTED	
TEMPLATE	
NOTE BOOK	
AREAS	
CHECKED	
NO.	



F=0 C=590

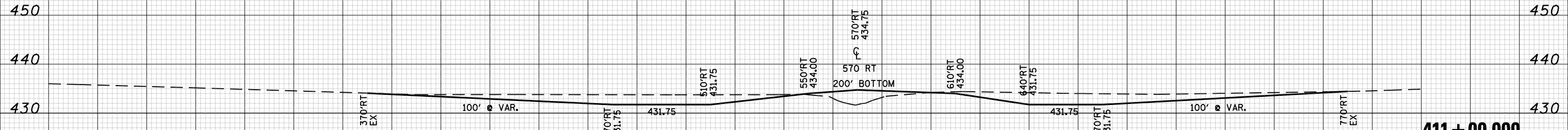
413 + 00.000

DATE	
BY	
ORIGINAL SURVEY	
SURVEYED	
PLOTTED	
TEMPLATE	
NOTE BOOK	
AREAS	
CHECKED	
NO.	



F=0 C=566

412 + 00.000



F=66 C=416

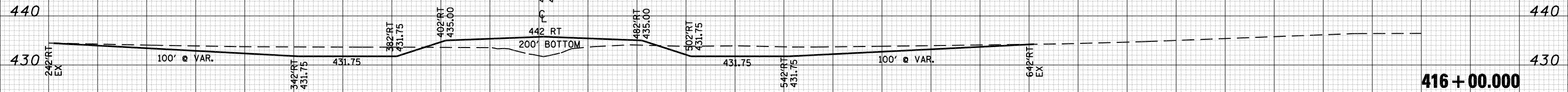
411 + 00.000

• LAGRANGE WETLAND BANK
•• D6 WETLAND MITIGATION 3

FILE NAME =	USER NAME = laughlinr1	DESIGNED -	REVISED -	STATE OF ILLINOIS DEPARTMENT OF TRANSPORTATION	CROSS SECTIONS J001			F.A.P. RTE.	SECTION	COUNTY	TOTAL SHEETS	SHEET NO.
C:\Projects\d650305\contract 03\xs_j001csheet.dgn		DRAWN - KPG	REVISED -		•	••	BROWN	174	124			
PLOT SCALE = 40.0000' / IN.		CHECKED - JCN	REVISED -		SCALE: SHEET NO. OF SHEETS STA. 411+00.000 TO STA. 413+00.000			CONTRACT NO. 72968				
PLOT DATE = Mar-17-2008 12:11:34PM		DATE -	REVISED -		FED. ROAD DIST. NO.		ILLINOIS FED. AID PROJECT					

240 260 280 300 320 340 360 380 400 420 440 460 480 500 520 540 560 580 600 620 640 660 680 700 720 740 760 780 800 820 840

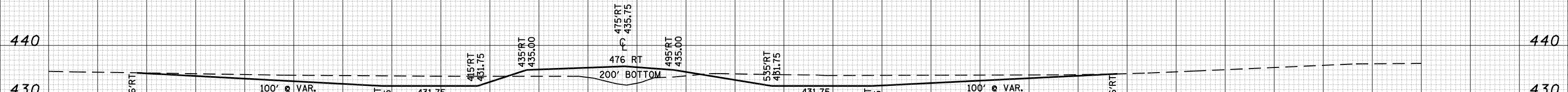
FINAL SURVEY NO.	SURVEYED PLOTTED TEMPLATE AREAS CHECKED	BY	DATE



F=179 C=362

416 + 00.000

ORIGINAL SURVEY NO.	SURVEYED PLOTTED TEMPLATE AREAS CHECKED	BY	DATE



F=145 C=415

415 + 00.000



F=158 C=411

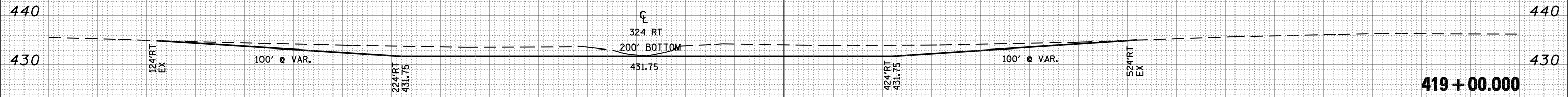
414 + 00.000

• LAGRANGE WETLAND BANK
 ** D6 WETLAND MITIGATION 3

FILE NAME = C:\Projects\d650305\contract 03\xs_001csheet.dgn	USER NAME = laughlinr1	DESIGNED -	REVISD -	STATE OF ILLINOIS DEPARTMENT OF TRANSPORTATION	CROSS SECTIONS J001		F.A.P. RTE.	SECTION	COUNTY	TOTAL SHEETS	SHEET NO.
PLOT SCALE = 40.0000' / IN.	PLOT DATE = Mar-17-2008 12:11:37PM	DRAWN - KPG	REVISD -		•	••	BROWN	174	125	CONTRACT NO. 72968	
		CHECKED - JCN	REVISD -		SCALE:	SHEET NO.	OF SHEETS	STA. 414+00.000 TO STA. 416+00.000	FED. ROAD DIST. NO.	ILLINOIS	FED. AID PROJECT
		DATE -	REVISD -								

80 100 120 140 160 180 200 220 240 260 280 300 320 340 360 380 400 420 440 460 480 500 520 540 560 580 600 620 640 660 680

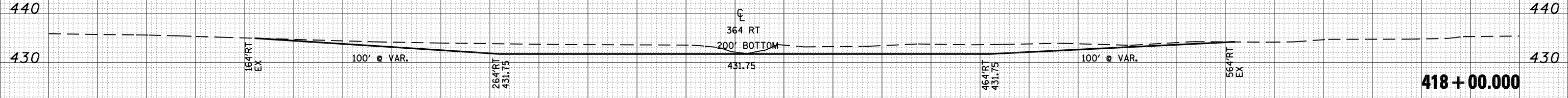
FINAL SURVEY	SURVEYED	DATE
NO. _____	PLOTTED	BY _____
NOTE BOOK	TEMPLATE	
AREAS	CHECKED	



F=0 C=569

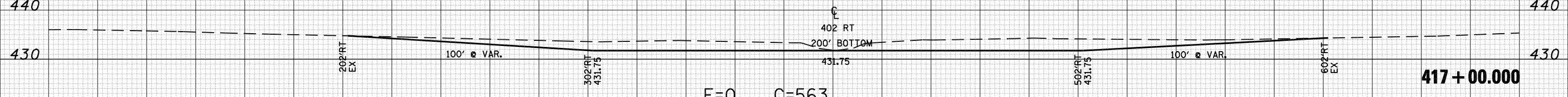
419 + 00.000

ORIGINAL SURVEY	SURVEYED	DATE
NO. _____	PLOTTED	BY _____
NOTE BOOK	TEMPLATE	
AREAS	CHECKED	



F=0 C=515

418 + 00.000



F=0 C=563

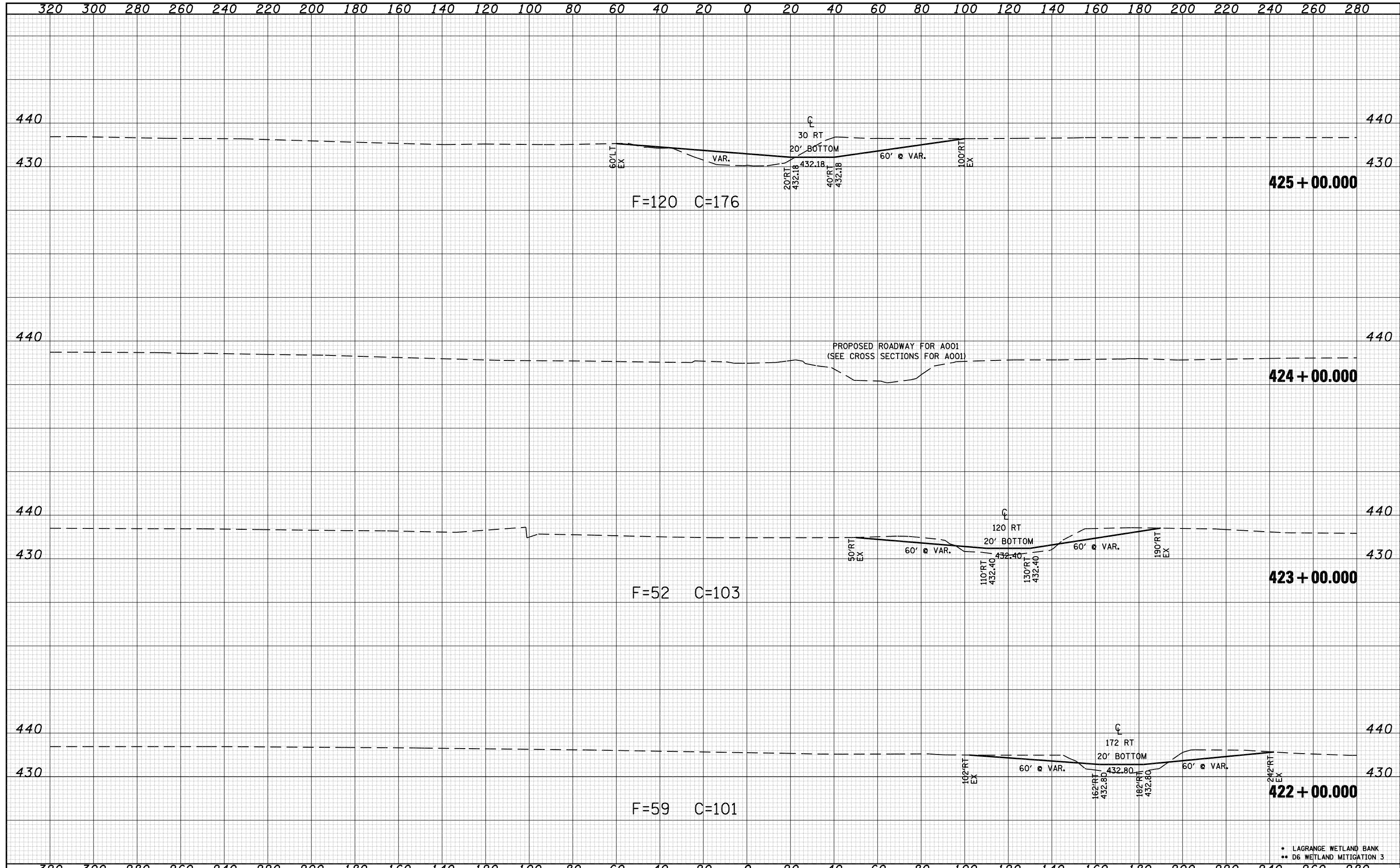
417 + 00.000

• LAGRANGE WETLAND BANK
 ** D6 WETLAND MITIGATION 3

FILE NAME = C:\Projects\d650305\contract 03\xs_001csheet.dgn	USER NAME = laughlin1	DESIGNED -	REVISED -	STATE OF ILLINOIS DEPARTMENT OF TRANSPORTATION	CROSS SECTIONS J001			F.A.P. RTE. *	SECTION **	COUNTY BROWN	TOTAL SHEETS 174	SHEET NO. 126
	PLOT SCALE = 40.0000' / IN.	DRAWN - KPG	REVISED -		SCALE:	SHEET NO.	OF SHEETS	STA. 417+00.000 TO STA. 419+00.000	FED. ROAD DIST. NO.	ILLINOIS FED. AID PROJECT	CONTRACT NO. 72968	
	PLOT DATE = Mar-17-2008 12:11:40PM	CHECKED - JCN	REVISED -									
		DATE -	REVISED -									

DATE	
BY	
SURVEYED	
PLOTTED	
TEMPLATE	
AREAS	
CHECKED	
FINAL SURVEY	
NOTE BOOK	
NO.	

DATE	
BY	
SURVEYED	
PLOTTED	
TEMPLATE	
AREAS	
CHECKED	
ORIGINAL SURVEY	
NOTE BOOK	
NO.	

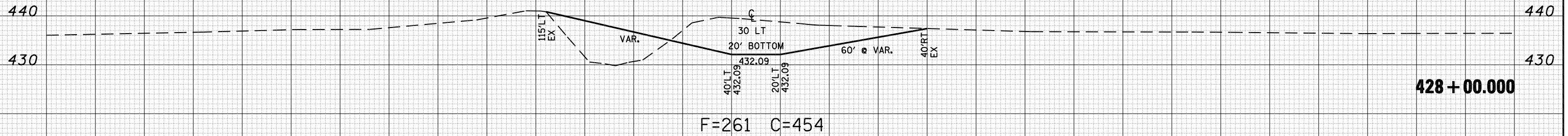


• LAGRANGE WETLAND BANK
 ** D6 WETLAND MITIGATION 3

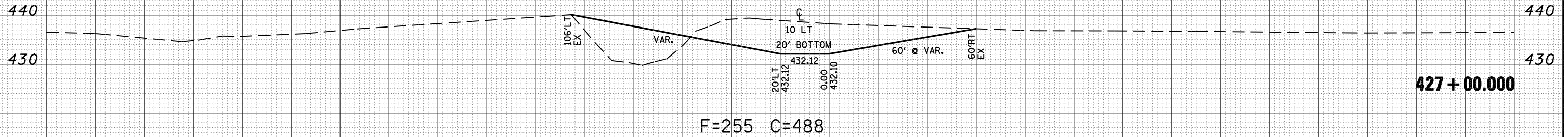
FILE NAME =	USER NAME = laughlinr1	DESIGNED -	REVISED -	STATE OF ILLINOIS DEPARTMENT OF TRANSPORTATION	CROSS SECTIONS J001			F.A.P. RTE.	SECTION	COUNTY	TOTAL SHEETS	SHEET NO.	
C:\Projects\d650305\contract 03\xs_j001csheet.dgn		DRAWN - KPG	REVISED -		SCALE:	SHEET NO.	OF SHEETS	STA. 422+00.000 TO STA. 425+00.000	•	**	BROWN	174	128
		CHECKED - JCN	REVISED -										
		DATE -	REVISED -										
	PLOT SCALE = 40.0000' / IN.												
	PLOT DATE = Mar-17-2008 12:11:45PM												
											CONTRACT NO. 72968		
											FED. ROAD DIST. NO. ILLINOIS FED. AID PROJECT		

320 300 280 260 240 220 200 180 160 140 120 100 80 60 40 20 0 20 40 60 80 100 120 140 160 180 200 220 240 260 280

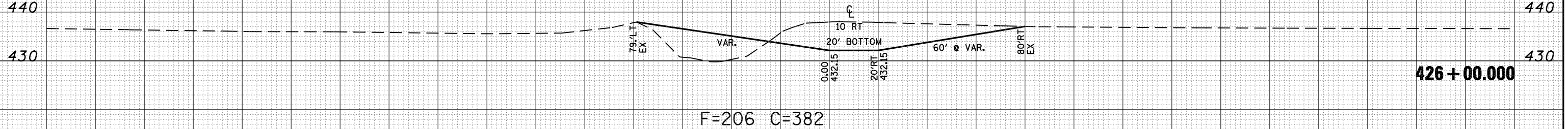
DATE	
BY	
SURVEYED	
PLOTTED	
TEMPLATE	
NOTE BOOK	
AREAS CHECKED	
NO.	



DATE	
BY	
SURVEYED	
PLOTTED	
TEMPLATE	
NOTE BOOK	
AREAS CHECKED	
NO.	



DATE	
BY	
SURVEYED	
PLOTTED	
TEMPLATE	
NOTE BOOK	
AREAS CHECKED	
NO.	

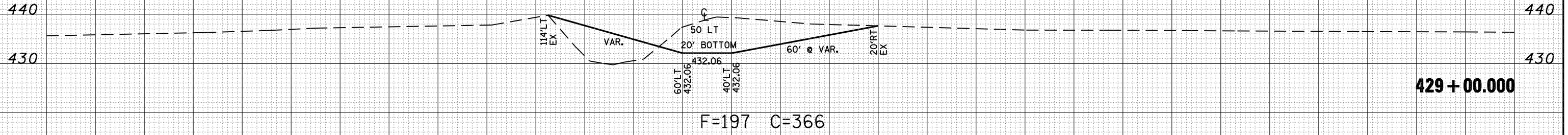
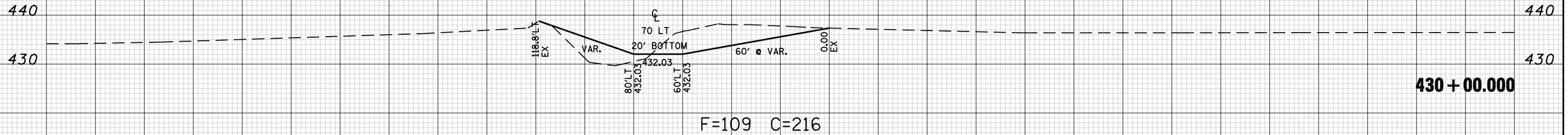
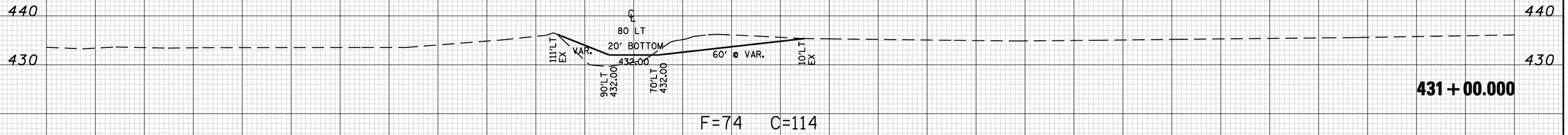


• LAGRANGE WETLAND BANK
•• D6 WETLAND MITIGATION 3

FILE NAME =	USER NAME = laughlinr1	DESIGNED -	REVISED -	STATE OF ILLINOIS DEPARTMENT OF TRANSPORTATION	CROSS SECTIONS J001			F.A.P. RTE.	SECTION	COUNTY	TOTAL SHEETS	SHEET NO.
C:\Projects\d650305\contract 03\xs_j001csheet.dgn		DRAWN - KPG	REVISED -		•	••	BROWN	174	129			
PLOT SCALE = 40.0000' / IN.		CHECKED - JCN	REVISED -		CONTRACT NO. 72968							
PLOT DATE = Mar-17-2008 12:11:49PM		DATE -	REVISED -		SCALE:	SHEET NO.	OF SHEETS	STA. 426+00.000 TO STA. 428+00.000	FED. ROAD DIST. NO.	ILLINOIS FED. AID PROJECT		

320 300 280 260 240 220 200 180 160 140 120 100 80 60 40 20 0 20 40 60 80 100 120 140 160 180 200 220 240 260 280

DATE	
BY	
SURVEYED	
PLOTTED	
TEMPLATE	
NOTE BOOK	
AREAS CHECKED	
NO.	

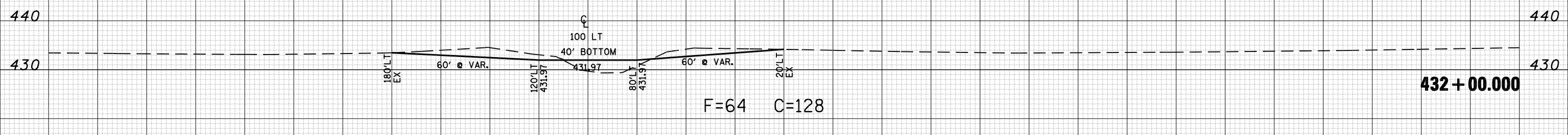
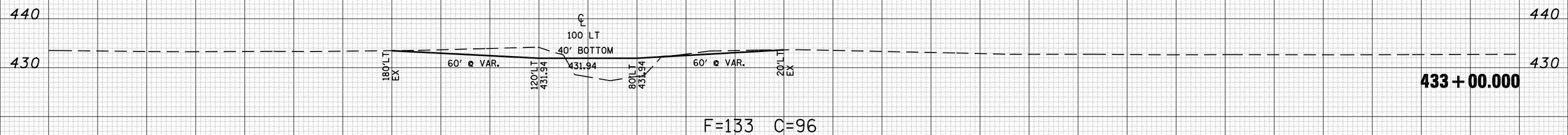
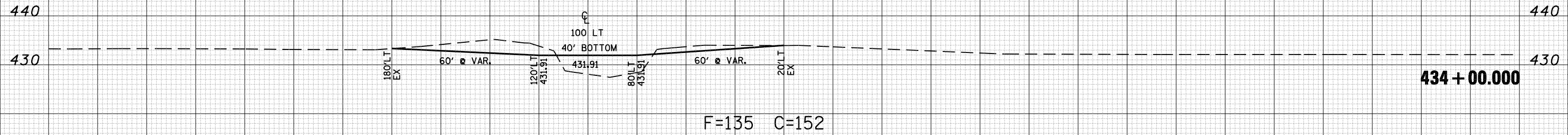


• LAGRANGE WETLAND BANK
 ** D6 WETLAND MITIGATION 3

FILE NAME = C:\Projects\d650305\contract 03\xs_001csheet.dgn	USER NAME = laughlinr1	DESIGNED -	REVISED -	STATE OF ILLINOIS DEPARTMENT OF TRANSPORTATION	CROSS SECTIONS J001			F.A.P. RTE.	SECTION	COUNTY	TOTAL SHEETS	SHEET NO.
		DRAWN - KPG	REVISED -		SCALE:	SHEET NO.	OF	SHEETS	STA. 429+00.000 TO STA. 431+00.000	BROWN	174	130
		CHECKED - JCN	REVISED -							CONTRACT NO. 72968		
		DATE -	REVISED -							FED. ROAD DIST. NO.	ILLINOIS	FED. AID PROJECT

320 300 280 260 240 220 200 180 160 140 120 100 80 60 40 20 0 20 40 60 80 100 120 140 160 180 200 220 240 260 280

DATE	
BY	
FINAL SURVEY	SURVEYED
NOTE BOOK	PLOTTED
NO.	TEMPLATE
	AREAS
	CHECKED

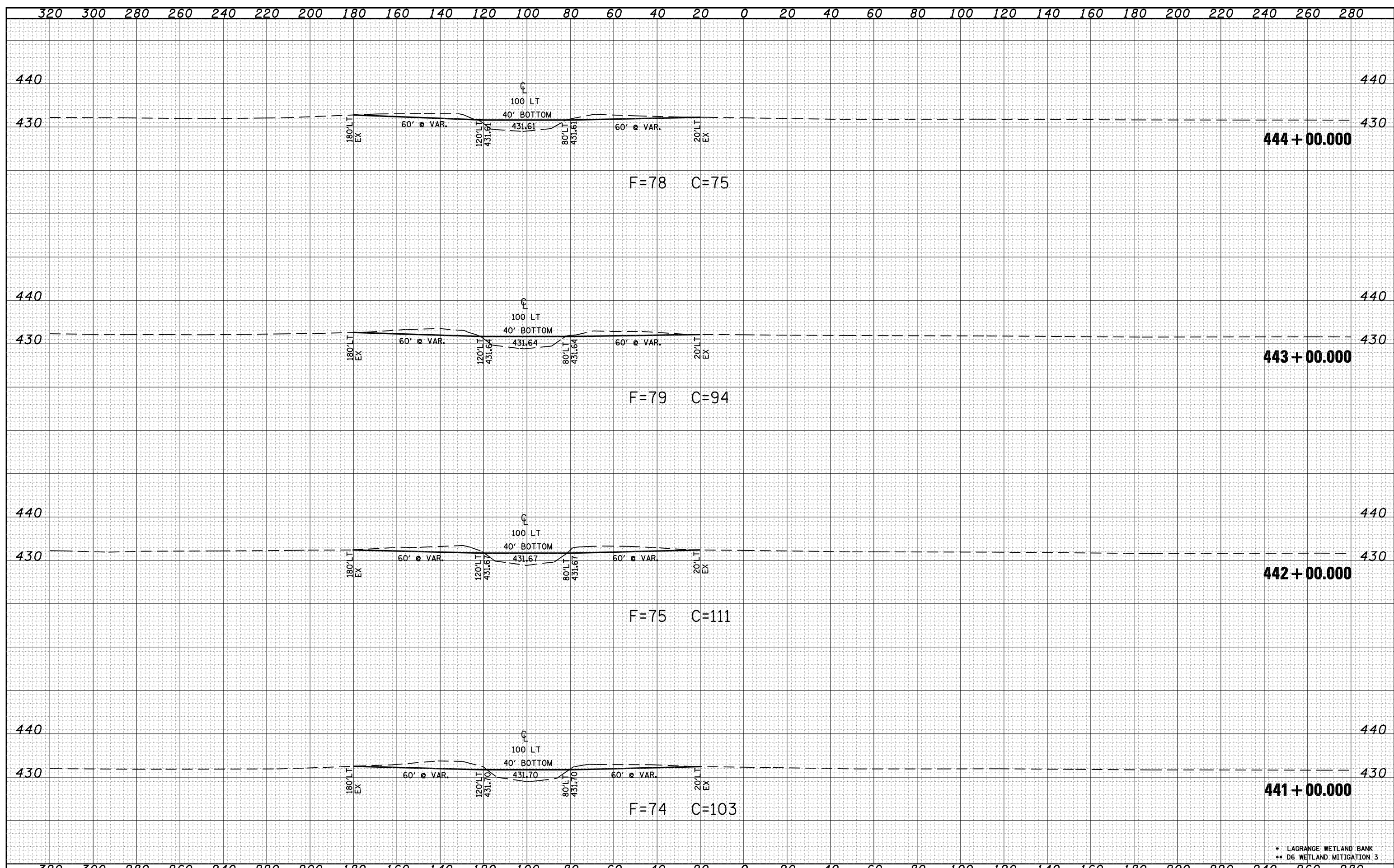


• LAGRANGE WETLAND BANK
 ** D6 WETLAND MITIGATION 3

FILE NAME =	USER NAME = laughlinr1	DESIGNED -	REVISED -	STATE OF ILLINOIS DEPARTMENT OF TRANSPORTATION	CROSS SECTIONS J001			F.A.P. RTE.	SECTION	COUNTY	TOTAL SHEETS	SHEET NO.
C:\Projects\d650305\contract 03\xs_j001csheet.dgn		DRAWN - KPG	REVISED -		•	••	BROWN	174	131			
PLOT SCALE = 40.0000' / IN.		CHECKED - JCN	REVISED -		CONTRACT NO. 72968							
PLOT DATE = Mar-17-2008 12:11:54PM		DATE -	REVISED -		SCALE:	SHEET NO.	OF SHEETS	STA. 432+00.000 TO STA. 434+00.000	FED. ROAD DIST. NO.	ILLINOIS FED. AID PROJECT		

DATE	
BY	
SURVEYED	
PLOTTED	
TEMPLATE	
AREAS	
CHECKED	
FINAL SURVEY	
NOTE BOOK	
NO.	

DATE	
BY	
SURVEYED	
PLOTTED	
TEMPLATE	
AREAS	
CHECKED	
ORIGINAL SURVEY	
NOTE BOOK	
NO.	

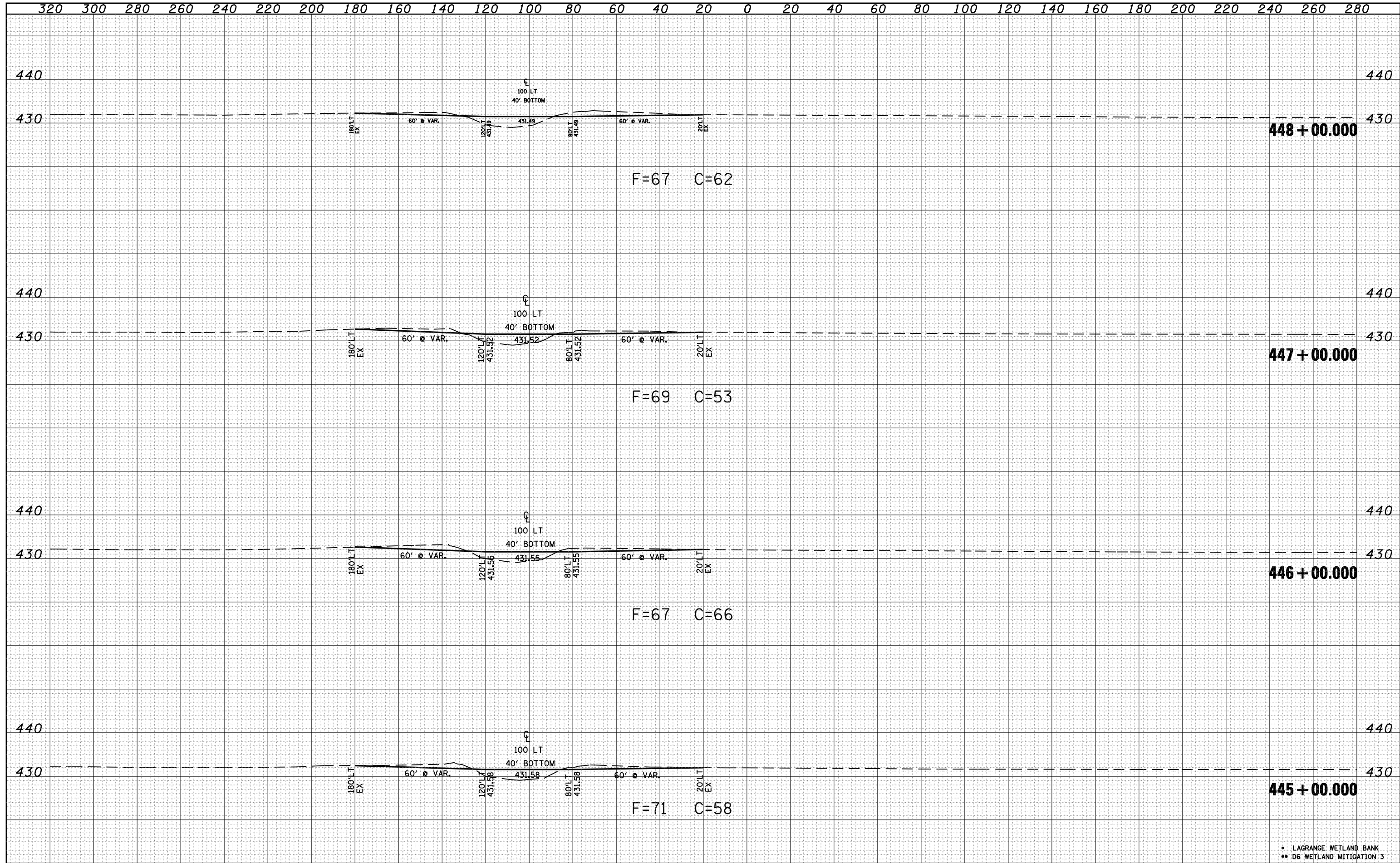


• LAGRANGE WETLAND BANK
 ** D6 WETLAND MITIGATION 3

FILE NAME =	USER NAME = laughlinr1	DESIGNED -	REVISED -	STATE OF ILLINOIS DEPARTMENT OF TRANSPORTATION	CROSS SECTIONS J001			F.A.P. RTE.	SECTION	COUNTY	TOTAL SHEETS	SHEET NO.
C:\Projects\d650305\contract 03\xs_j001csheet.dgn		DRAWN - KPG	REVISED -					•	**	BROWN	174	134
		CHECKED - JCN	REVISED -		SCALE: SHEET NO. OF SHEETS STA. 441+00.000 TO STA. 444+00.000				FED. ROAD DIST. NO. ILLINOIS FED. AID PROJECT			
		DATE -	REVISED -		CONTRACT NO. 72968							

DATE	
BY	
FINAL SURVEY	SURVEYED
NOTE BOOK	PLOTTED
NO.	TEMPLATE
	AREAS
	CHECKED

DATE	
BY	
ORIGINAL SURVEY	SURVEYED
NOTE BOOK	PLOTTED
NO.	TEMPLATE
	AREAS
	CHECKED



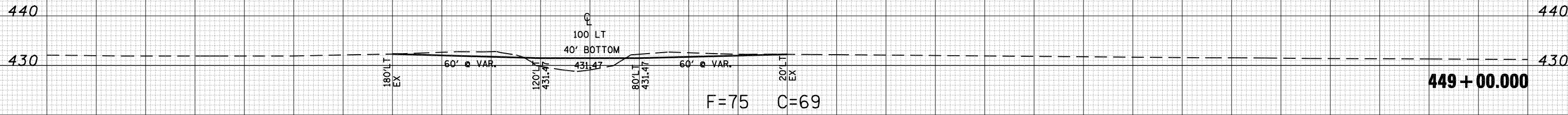
• LAGRANGE WETLAND BANK
 ** D6 WETLAND MITIGATION 3

FILE NAME =	USER NAME = laughlinr1	DESIGNED -	REVISED -	STATE OF ILLINOIS DEPARTMENT OF TRANSPORTATION	CROSS SECTIONS J001			F.A.P. RTE.	SECTION	COUNTY	TOTAL SHEETS	SHEET NO.
C:\Projects\d650305\contract 03\xs_j001csheet.dgn		DRAWN - KPG	REVISED -					•	**	BROWN	174	135
		CHECKED - JCN	REVISED -		SCALE:			FED. ROAD DIST. NO.	ILLINOIS FED. AID PROJECT	CONTRACT NO. 72968		
		DATE -	REVISED -		SHEET NO.	OF SHEETS	STA. 445+00.000 TO STA. 448+00.000					

320 300 280 260 240 220 200 180 160 140 120 100 80 60 40 20 0 20 40 60 80 100 120 140 160 180 200 220 240 260 280

DATE	BY	SURVEYED	PLOTTED
		NOTE BOOK	TEMPLATE
		AREAS CHECKED	AREAS CHECKED

DATE	BY	SURVEYED	PLOTTED
		NOTE BOOK	TEMPLATE
		AREAS CHECKED	AREAS CHECKED



• LAGRANGE WETLAND BANK
 ** D6 WETLAND MITIGATION 3

320 300 280 260 240 220 200 180 160 140 120 100 80 60 40 20 0 20 40 60 80 100 120 140 160 180 200 220 240 260 280

FILE NAME = C:\Projects\d650305\contract 03\xs_j001csheet.dgn
 USER NAME = laughlinr1

DESIGNED -
 DRAWN - KPG
 CHECKED - JCN
 DATE -

REVISIED -
 REVISIED -
 REVISIED -
 REVISIED -

REVISIED -
 REVISIED -
 REVISIED -
 REVISIED -

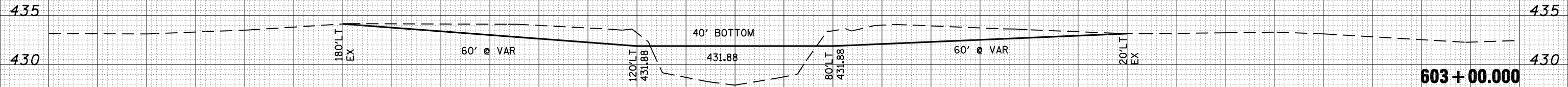
**STATE OF ILLINOIS
 DEPARTMENT OF TRANSPORTATION**

CROSS SECTIONS J001

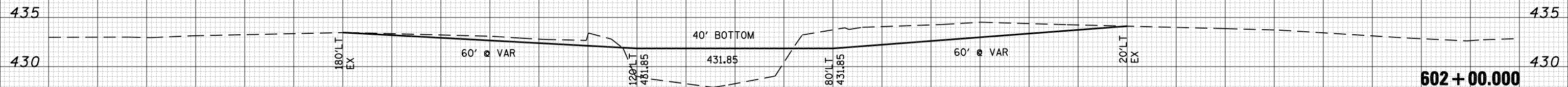
SCALE: SHEET NO. OF SHEETS STA. 449+00.000 TO STA. 449+00.000

F.A.P. RTE.	SECTION	COUNTY	TOTAL SHEETS	SHEET NO.
•	**	BROWN	174	136
			CONTRACT NO. 72968	
FED. ROAD DIST. NO.		ILLINOIS FED. AID PROJECT		

240 230 220 210 200 190 180 170 160 150 140 130 120 110 100 90 80 70 60 50 40 30 20 10 0 10 20 30 40 50 60

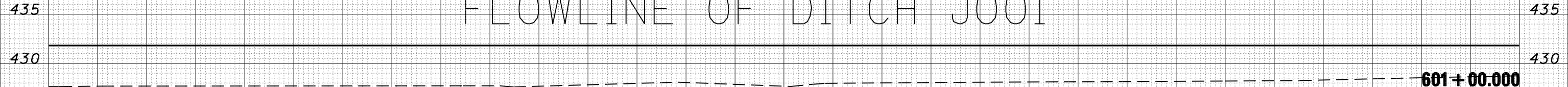


603 + 00.000

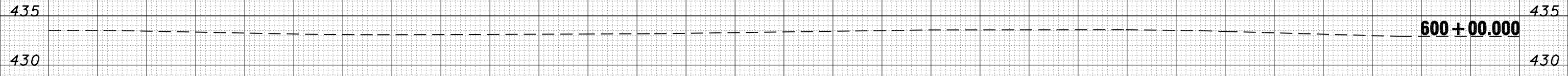


602 + 00.000

FLOWLINE OF DITCH J001



601 + 00.000



600 + 00.000

* LAGRANGE WETLAND BANK
** D6 WETLAND MITIGATION 3

BY	DATE

BY	DATE

FILE NAME = C:\Projects\d650305\contract 03\xsk001sheet.dgn
 USER NAME = laughlinr1
 PLOT SCALE = 20.0000' / IN.
 PLOT DATE = Mar-17-2008 12:12:10PM

DESIGNED -	REVISIED -
DRAWN - KPG	REVISIED -
CHECKED - JCN	REVISIED -
DATE -	REVISIED -

STATE OF ILLINOIS
DEPARTMENT OF TRANSPORTATION


CROSS SECTIONS K001

SCALE: SHEET NO. OF SHEETS STA. 600+00.000 TO STA. 603+00.000

F.A.P. RTE.	SECTION	COUNTY	TOTAL SHEETS	SHEET NO.
.	..	BROWN	174	137
CONTRACT NO. 72968				
FED. ROAD DIST. NO.		ILLINOIS FED. AID PROJECT		

DATE	
BY	
FINAL SURVEY	
SURVEYED	
PLOTTED	
TEMPLATE	
NOTE BOOK	
AREAS	
CHECKED	
NO.	

DATE	
BY	
ORIGINAL SURVEY	
SURVEYED	
PLOTTED	
TEMPLATE	
NOTE BOOK	
AREAS	
CHECKED	
NO.	




* LAGRANCE WETLAND BANK
 ** D6 WETLAND MITIGATION 3

FILE NAME = C:\Projects\d650305\contract 03\xsk001sheet.dgn	USER NAME = laughlinr1	DESIGNED -	REVISED -	STATE OF ILLINOIS DEPARTMENT OF TRANSPORTATION	CROSS SECTIONS K001			F.A.P. RTE.	SECTION	COUNTY	TOTAL SHEETS	SHEET NO.	
		DRAWN - KPG	REVISED -		SCALE:	SHEET NO.	OF SHEETS	STA. 604+00.000 TO STA. 607+00.000	•	**	BROWN	174	138
		CHECKED - JCN	REVISED -							CONTRACT NO. 72968			
		DATE -	REVISED -							FED. ROAD DIST. NO. ILLINOIS FED. AID PROJECT			

DATE	
BY	
FINAL SURVEY	SURVEYED
NOTE BOOK	PLOTTED
NO.	TEMPLATE
	AREAS
	CHECKED

DATE	
BY	
ORIGINAL SURVEY	SURVEYED
NOTE BOOK	PLOTTED
NO.	TEMPLATE
	AREAS
	CHECKED

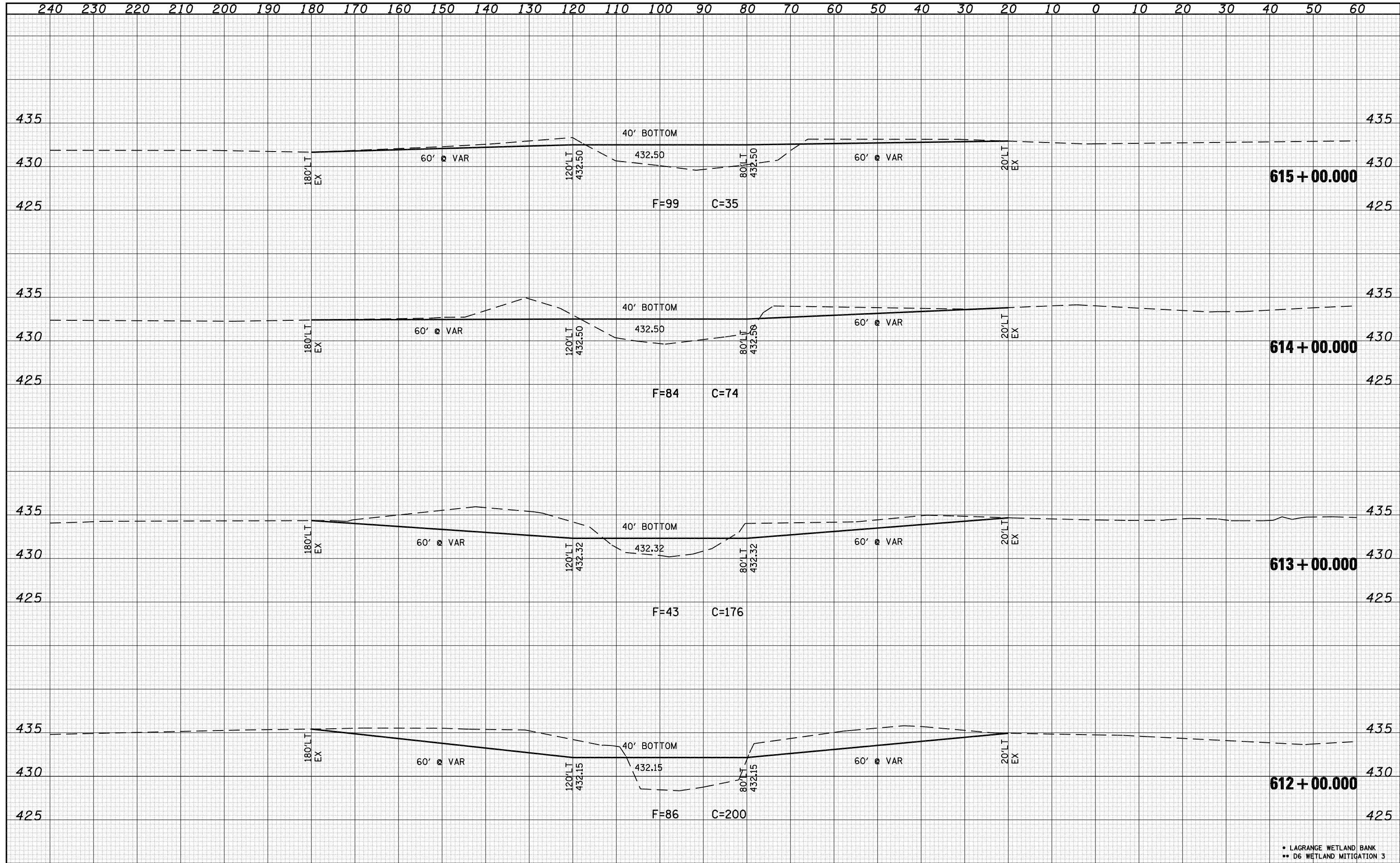


* LAGRANGE WETLAND BANK
 ** D6 WETLAND MITIGATION 3

FILE NAME =	USER NAME = laughlinr1	DESIGNED -	REVISED -	STATE OF ILLINOIS DEPARTMENT OF TRANSPORTATION	CROSS SECTIONS K001			F.A.P. RTE.	SECTION	COUNTY	TOTAL SHEETS	SHEET NO.
C:\Projects\d650305\contract 03\xsk001sheet.dgn		DRAWN - KPG	REVISED -					•	••	BROWN	174	139
		CHECKED - JCN	REVISED -		SCALE: SHEET NO. OF SHEETS STA. 608+00.000 TO STA. 611+00.000			CONTRACT NO. 72968				
		DATE -	REVISED -		FED. ROAD DIST. NO. ILLINOIS FED. AID PROJECT							

DATE	
BY	
FINAL SURVEY	SURVEYED
NOTE BOOK	PLOTTED
NO.	TEMPLATE
	AREAS CHECKED

DATE	
BY	
ORIGINAL SURVEY	SURVEYED
NOTE BOOK	PLOTTED
NO.	TEMPLATE
	AREAS CHECKED




* LAGRANGE WETLAND BANK
 ** D6 WETLAND MITIGATION 3

FILE NAME = C:\Projects\d650305\contract 03\xsk001sheet.dgn	USER NAME = laughlinr1	DESIGNED -	REVISIED -	STATE OF ILLINOIS DEPARTMENT OF TRANSPORTATION	CROSS SECTIONS K001			F.A.P. RTE.	SECTION	COUNTY	TOTAL SHEETS	SHEET NO.	
		DRAWN - KPG	REVISIED -		SCALE:	SHEET NO.	OF SHEETS	STA. 612+00.000 TO STA. 615+00.000	•	**	BROWN	174	140
		CHECKED - JCN	REVISIED -										
		DATE -	REVISIED -										
PLOT SCALE = 20.0000' / IN.		PLOT DATE = Mar-17-2008 12:12:17PM						CONTRACT NO. 72968					
								FED. ROAD DIST. NO. ILLINOIS FED. AID PROJECT					

240 230 220 210 200 190 180 170 160 150 140 130 120 110 100 90 80 70 60 50 40 30 20 10 0 10 20 30 40 50 60

DATE	BY	SURVEYED	PLOTTED	TEMPLATE	AREAS	CHECKED
FINAL SURVEY NO.	NOTE BOOK	AREAS	CHECKED			

DATE	BY	SURVEYED	PLOTTED	TEMPLATE	AREAS	CHECKED
ORIGINAL SURVEY NO.	NOTE BOOK	AREAS	CHECKED			



* LAGRANCE WETLAND BANK
 ** D6 WETLAND MITIGATION 3

240 230 220 210 200 190 180 170 160 150 140 130 120 110 100 90 80 70 60 50 40 30 20 10 0 10 20 30 40 50 60

FILE NAME = C:\Projects\d650305\contract 03\xsk001sheet.dgn

USER NAME = laughlin1
 PLOT SCALE = 20.0000' / IN.
 PLOT DATE = Mar-17-2008 12:12:19PM

DESIGNED -
 DRAWN - KPG
 CHECKED - JCN
 DATE -

REVISED -
 REVISED -
 REVISED -
 REVISED -

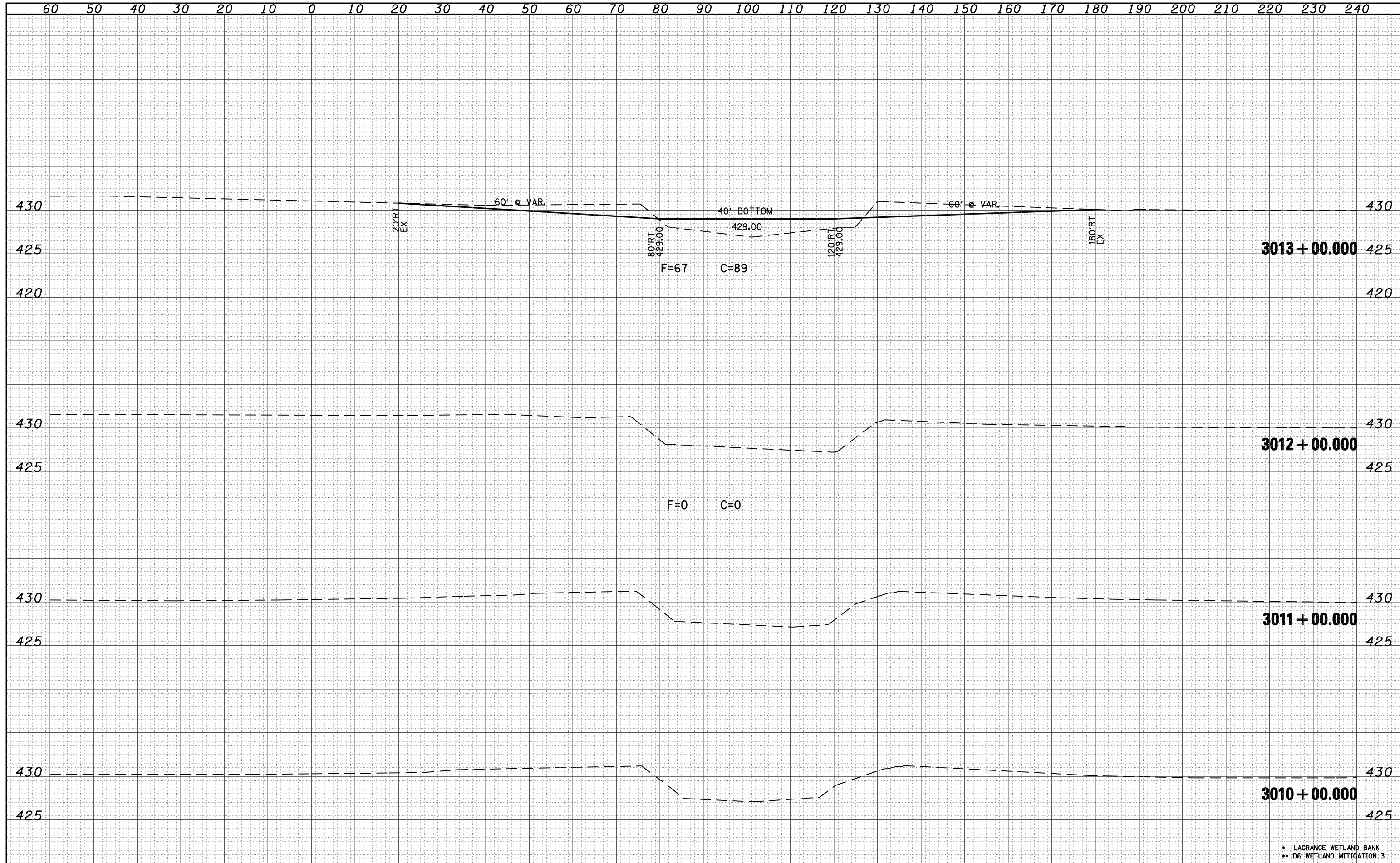
**STATE OF ILLINOIS
 DEPARTMENT OF TRANSPORTATION**

CROSS SECTIONS K001
 SCALE: SHEET NO. OF SHEETS STA. 616+00.000 TO STA. 616+00.000

F.A.P. RTE.	SECTION	COUNTY	TOTAL SHEETS	SHEET NO.
*	**	BROWN	174	141
FED. ROAD DIST. NO. ILLINOIS FED. AID PROJECT			CONTRACT NO. 72968	

DATE	
BY	
FINAL SURVEY	
SURVEYED	
PLOTTED	
TEMPLATE	
AREAS	
CHECKED	
NO.	

DATE	
BY	
ORIGINAL SURVEY	
SURVEYED	
PLOTTED	
TEMPLATE	
AREAS	
CHECKED	
NO.	

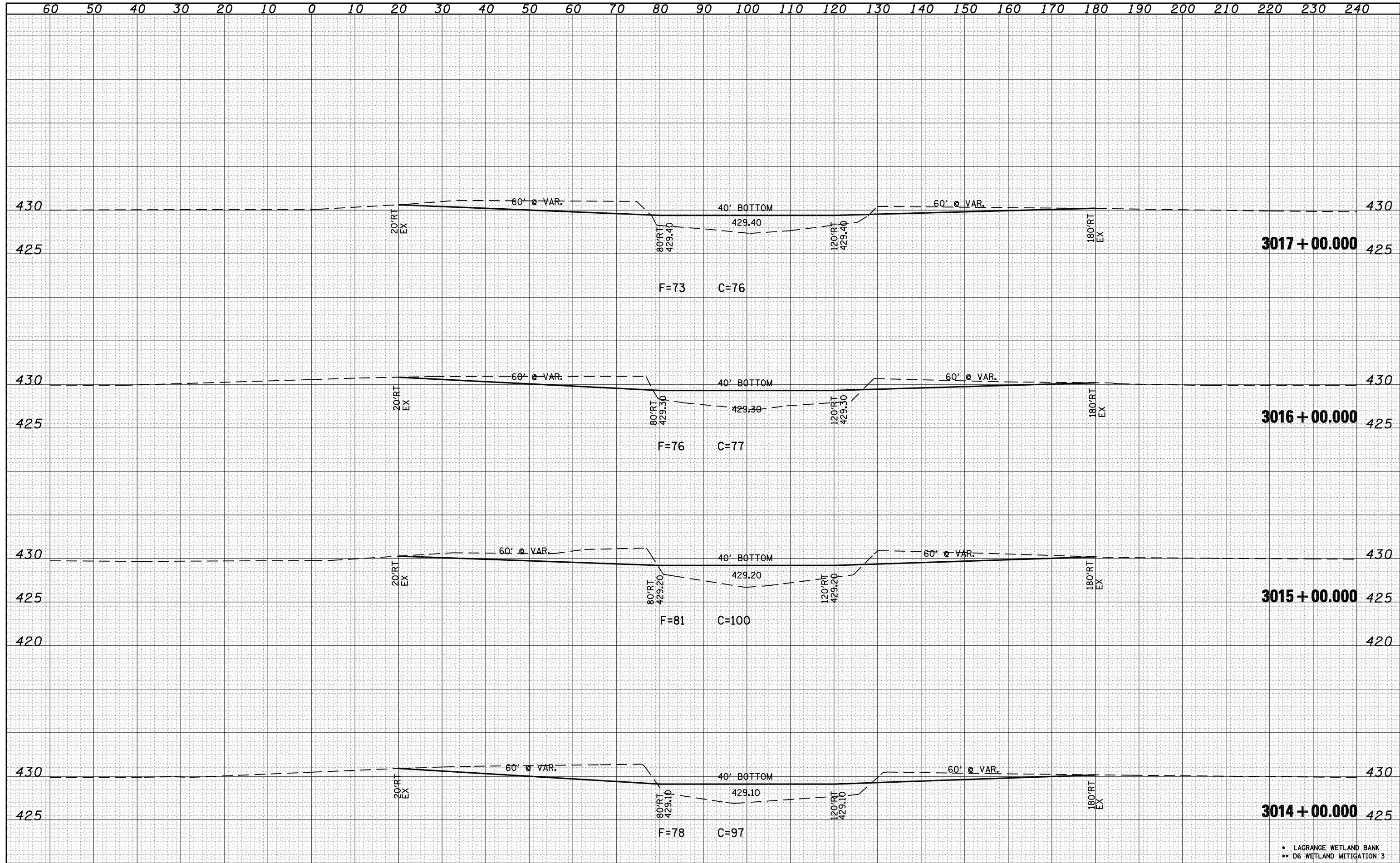


• LAGRANGE WETLAND BANK
 ** D6 WETLAND MITIGATION 3

FILE NAME =	USER NAME = laughlin1	DESIGNED -	REVISED -	STATE OF ILLINOIS DEPARTMENT OF TRANSPORTATION	CROSS SECTIONS H001			F.A.P. RTE.	SECTION	COUNTY	TOTAL SHEETS	SHEET NO.
C:\Projects\d650305\contract 03\sh001sheet.dgn		DRAWN - KPG	REVISED -		•	**	BROWN	174	142			
		CHECKED - JCN	REVISED -		CONTRACT NO. 72968							
		DATE -	REVISED -		SCALE:	SHEET NO.	OF SHEETS	STA. 3010+00.000 TO STA. 3013+00.000	FED. ROAD DIST. NO.	ILLINOIS FED. AID PROJECT		

DATE	
BY	
FINAL SURVEY	
SURVEYED	
PLOTTED	
TEMPLATE	
NOTE BOOK	
AREAS	
CHECKED	
NO.	

DATE	
BY	
ORIGINAL SURVEY	
SURVEYED	
PLOTTED	
TEMPLATE	
NOTE BOOK	
AREAS	
CHECKED	
NO.	

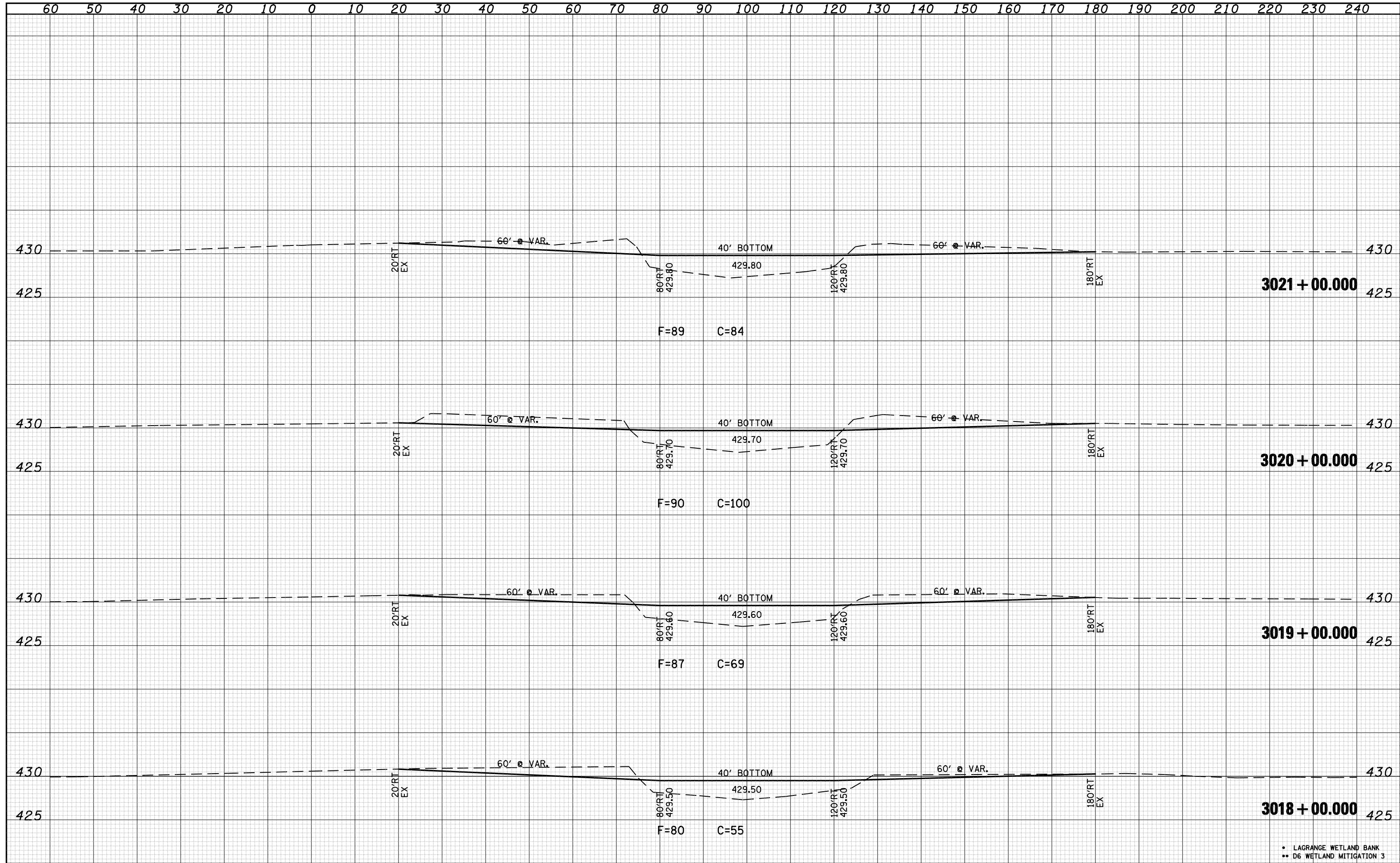


• LAGRANGE WETLAND BANK
 ** D6 WETLAND MITIGATION 3

FILE NAME =	USER NAME = laughlin1	DESIGNED -	REVISED -	STATE OF ILLINOIS DEPARTMENT OF TRANSPORTATION	CROSS SECTIONS H001			F.A.P. RTE.	SECTION	COUNTY	TOTAL SHEETS	SHEET NO.
C:\Projects\d650305\contract 03\sh001sheet.dgn		DRAWN - KPG	REVISED -		•	**	BROWN	174	143			
PLOT SCALE = 20.0000' / IN.		CHECKED - JCN	REVISED -		CONTRACT NO. 72968							
PLOT DATE = Mar-17-2008 12:12:24PM		DATE -	REVISED -		SCALE:	SHEET NO.	OF SHEETS	STA. 3014+00.000 TO STA. 3017+00.000	FED. ROAD DIST. NO.	ILLINOIS FED. AID PROJECT		

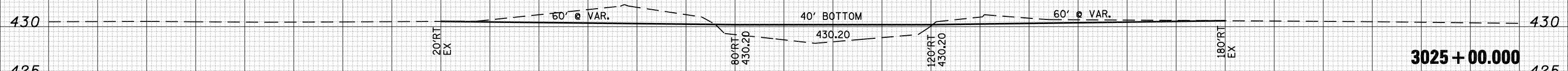
DATE	
BY	
FINAL SURVEY	
SURVEYED	
PLOTTED	
TEMPLATE	
NOTE BOOK	
AREAS	
CHECKED	
NO.	

DATE	
BY	
ORIGINAL SURVEY	
SURVEYED	
PLOTTED	
TEMPLATE	
NOTE BOOK	
AREAS	
CHECKED	
NO.	

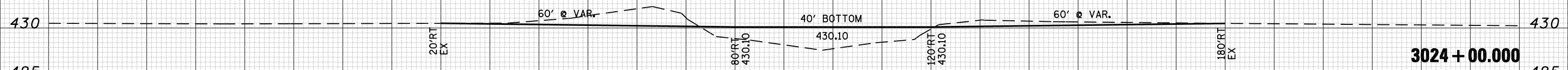


60 50 40 30 20 10 0 10 20 30 40 50 60 70 80 90 100 110 120 130 140 150 160 170 180 190 200 210 220 230 240

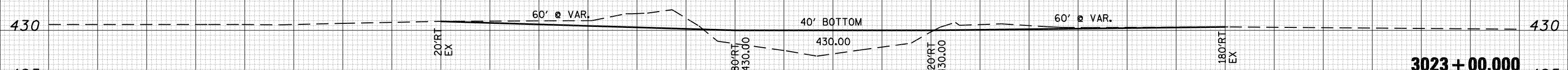
DATE	
BY	
FINAL SURVEY	
SURVEYED	
PLOTTED	
TEMPLATE	
AREAS	
AREAS CHECKED	
NO.	



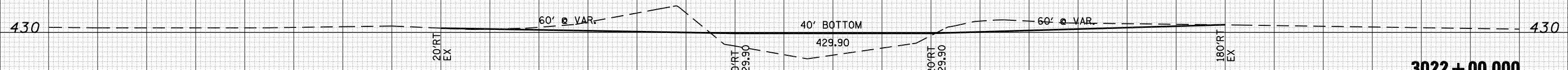
3025 + 00.00



3024 + 00.00



3023 + 00.00



3022 + 00.00

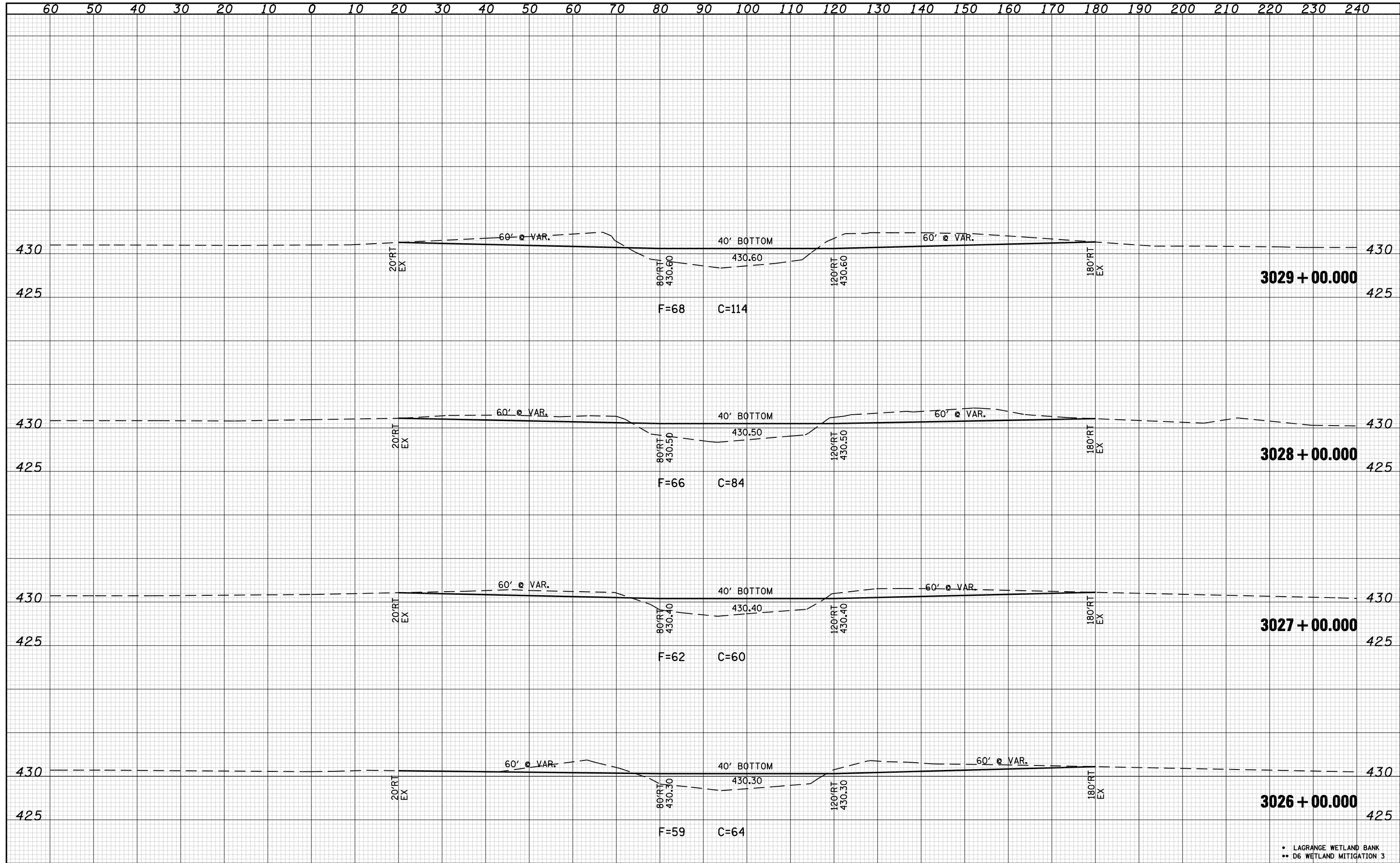
* LAGRANGE WETLAND BANK
 ** D6 WETLAND MITIGATION 3

DATE	
BY	
ORIGINAL SURVEY	
SURVEYED	
PLOTTED	
TEMPLATE	
AREAS	
AREAS CHECKED	
NO.	

FILE NAME =	USER NAME = laughlinr1	DESIGNED -	REVISED -	STATE OF ILLINOIS DEPARTMENT OF TRANSPORTATION	CROSS SECTIONS H001			F.A.P. RTE.	SECTION	COUNTY	TOTAL SHEETS	SHEET NO.
C:\Projects\d650305\contract 03\sh001sheet.dgn		DRAWN - KPG	REVISED -		•	••	BROWN	174	145			
PLOT SCALE = 20.0000' / IN.		CHECKED - JCN	REVISED -		CONTRACT NO. 72968							
PLOT DATE = Mar-17-2008 12:12:29PM		DATE -	REVISED -		SCALE:	SHEET NO.	OF SHEETS	STA. 3022+00.000 TO STA. 3025+00.000	FED. ROAD DIST. NO.	ILLINOIS FED. AID PROJECT		

DATE	
BY	
FINAL SURVEY	
SURVEYED	
PLOTTED	
TEMPLATE	
NOTE BOOK	
AREAS	
CHECKED	
NO.	

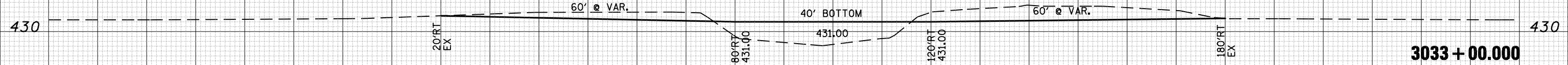
DATE	
BY	
ORIGINAL SURVEY	
SURVEYED	
PLOTTED	
TEMPLATE	
NOTE BOOK	
AREAS	
CHECKED	
NO.	



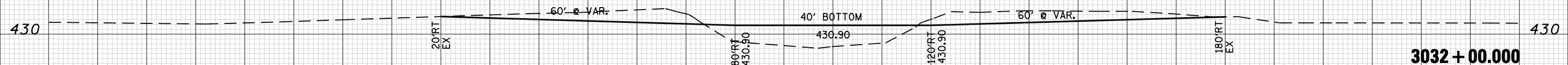
* LAGRANGE WETLAND BANK
 ** D6 WETLAND MITIGATION 3

60 50 40 30 20 10 0 10 20 30 40 50 60 70 80 90 100 110 120 130 140 150 160 170 180 190 200 210 220 230 240

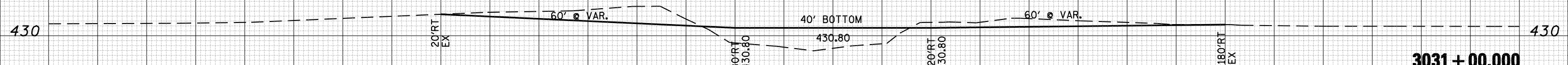
DATE	
BY	
FINAL SURVEY	
SURVEYED	
PLOTTED	
TEMPLATE	
AREAS	
AREAS CHECKED	
NO.	



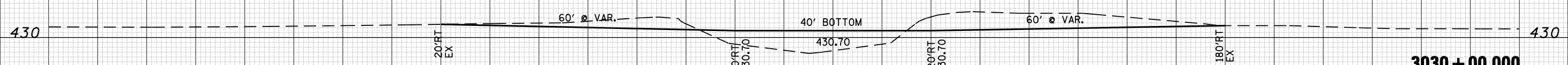
3033 + 00.00



3032 + 00.00



3031 + 00.00



3030 + 00.00

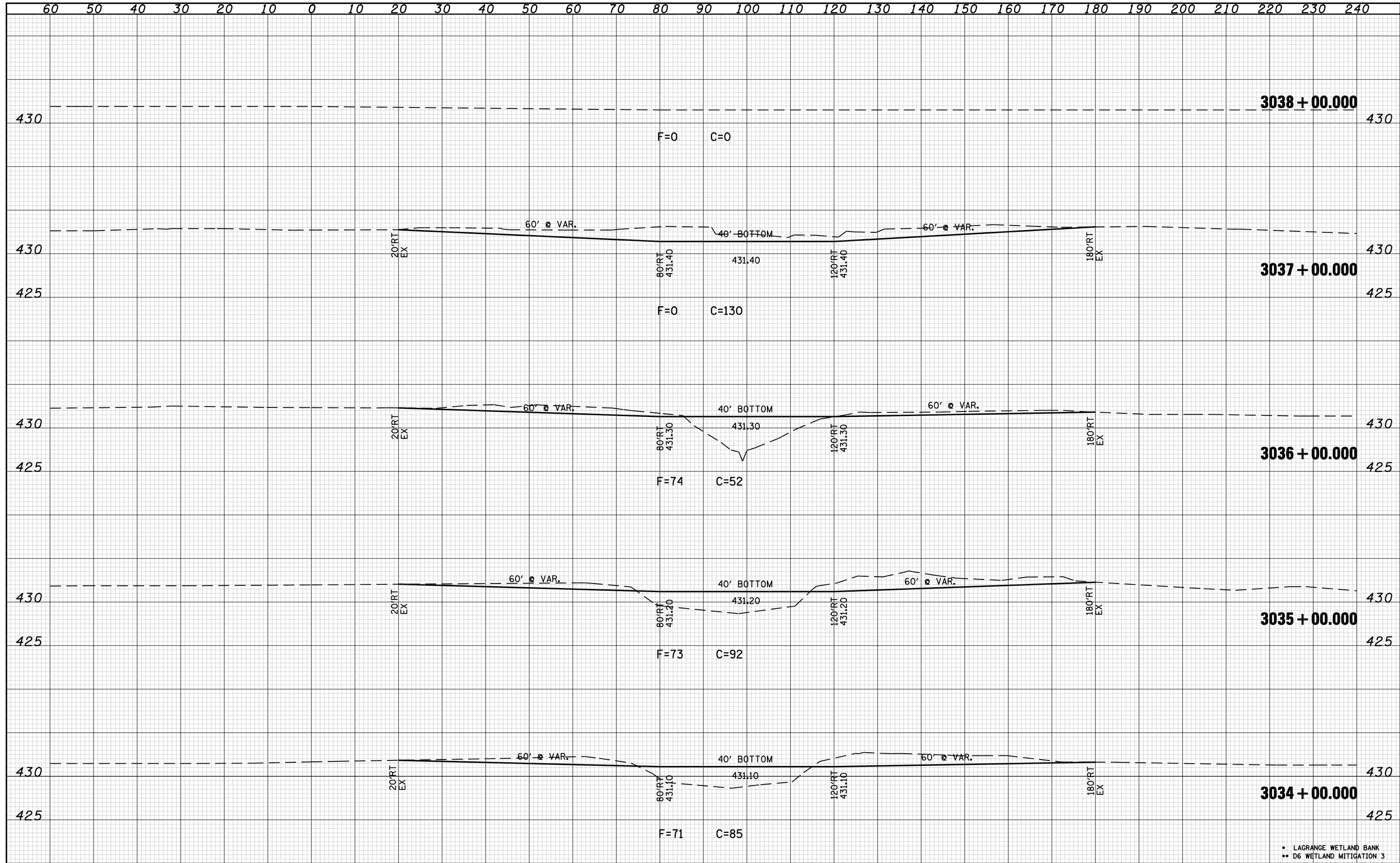
• LAGRANGE WETLAND BANK
 ** D6 WETLAND MITIGATION 3

DATE	
BY	
ORIGINAL SURVEY	
SURVEYED	
PLOTTED	
TEMPLATE	
AREAS	
AREAS CHECKED	
NO.	

FILE NAME =	USER NAME = laughlinr1	DESIGNED -	REVISED -	STATE OF ILLINOIS DEPARTMENT OF TRANSPORTATION	CROSS SECTIONS H001			F.A.P. RTE.	SECTION	COUNTY	TOTAL SHEETS	SHEET NO.
C:\Projects\d650305\contract 03\sh001sheet.dgn		DRAWN - KPG	REVISED -		•	••	BROWN	174	147			
		CHECKED - JCN	REVISED -		CONTRACT NO. 72968							
		DATE -	REVISED -		SCALE:	SHEET NO.	OF SHEETS	STA. 3030+00.000 TO STA. 3033+00.000	FED. ROAD DIST. NO.	ILLINOIS FED. AID PROJECT		

DATE	
BY	
FINAL SURVEY	
SURVEYED	
PLOTTED	
TEMPLATE	
AREAS	
AREAS CHECKED	
NO.	

DATE	
BY	
ORIGINAL SURVEY	
SURVEYED	
PLOTTED	
TEMPLATE	
AREAS	
AREAS CHECKED	
NO.	



• LAGRANGE WETLAND BANK
 ** D6 WETLAND MITIGATION 3

FILE NAME =	USER NAME = laughlinr1	DESIGNED -	REVISED -	STATE OF ILLINOIS DEPARTMENT OF TRANSPORTATION	CROSS SECTIONS H001			F.A.P. RTE.	SECTION	COUNTY	TOTAL SHEETS	SHEET NO.
C:\Projects\d650305\contract 03\sh001sheet.dgn		DRAWN - KPG	REVISED -					•	**	BROWN	174	148
PLOT SCALE = 20.0000' / IN.		CHECKED - JCN	REVISED -					CONTRACT NO. 72968				
PLOT DATE = Mar-17-2008 12:12:36PM		DATE -	REVISED -					SCALE:	SHEET NO.	OF SHEETS	STA. 3034+00.000 TO STA. 3038+00.000	FED. ROAD DIST. NO.

60 50 40 30 20 10 0 10 20 30 40 50 60 70 80 90 100 110 120 130 140 150 160 170 180 190 200 210 220 230 240

DATE	BY	SURVEYED	PLOTTED	TEMPLATE	AREAS	CHECKED
FINAL SURVEY	NOTE BOOK	NO.				

DATE	BY	SURVEYED	PLOTTED	TEMPLATE	AREAS	CHECKED
ORIGINAL SURVEY	NOTE BOOK	NO.				

430

3039 + 00.000

430

• LAGRANGE WETLAND BANK
 ** D6 WETLAND MITIGATION 3

60 50 40 30 20 10 0 10 20 30 40 50 60 70 80 90 100 110 120 130 140 150 160 170 180 190 200 210 220 230 240

FILE NAME = C:\Projects\d650305\contract 03\sheet01sheet.dgn

USER NAME = laughlin1
 PLOT SCALE = 20.0000' / IN.
 PLOT DATE = Mar-17-2008 12:12:39PM

DESIGNED -
 DRAWN - KPG
 CHECKED - JCN
 DATE -

REVISED -
 REVISED -
 REVISED -
 REVISED -

**STATE OF ILLINOIS
 DEPARTMENT OF TRANSPORTATION**

CROSS SECTIONS H001

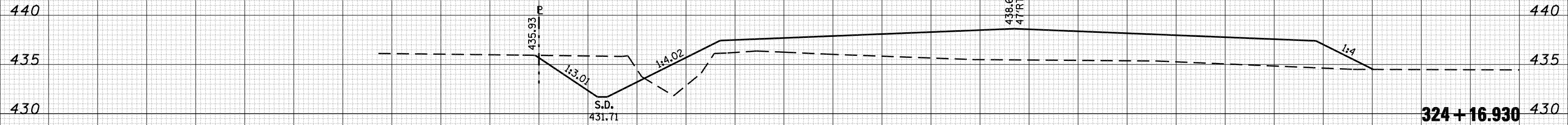
SCALE: SHEET NO. OF SHEETS STA. 3039+00.000 TO STA. 3039+00.000

F.A.P. RTE.	SECTION	COUNTY	TOTAL SHEETS	SHEET NO.
•	**	BROWN	174	149
			CONTRACT NO. 72968	
FED. ROAD DIST. NO.		ILLINOIS FED. AID PROJECT		

150 140 130 120 110 100 90 80 70 60 50 40 30 20 10 0 10 20 30 40 50 60 70 80 90 100 110 120 130 140 150

DATE	
BY	
SURVEYED	
PLOTTED	
TEMPLATE	
AREAS	
CHECKED	
FINAL SURVEY	
NOTE BOOK	
NO.	

DATE	
BY	
SURVEYED	
PLOTTED	
TEMPLATE	
AREAS	
CHECKED	
ORIGINAL SURVEY	
NOTE BOOK	
NO.	



* LAGRANGE WETLAND BANK
 ** D6 WETLAND MITIGATION 3

150 140 130 120 110 100 90 80 70 60 50 40 30 20 10 0 10 20 30 40 50 60 70 80 90 100 110 120 130 140 150

FILE NAME = C:\Projects\d650305\contract 03\rsb001sheet.dgn
 USER NAME = laughlinr1
 PLOT SCALE = 20.0000' / IN.
 PLOT DATE = Mar-17-2008 12:12:42PM

DESIGNED -	REVISIED -
DRAWN - KPG	REVISIED -
CHECKED - JCN	REVISIED -
DATE -	REVISIED -

STATE OF ILLINOIS
 DEPARTMENT OF TRANSPORTATION

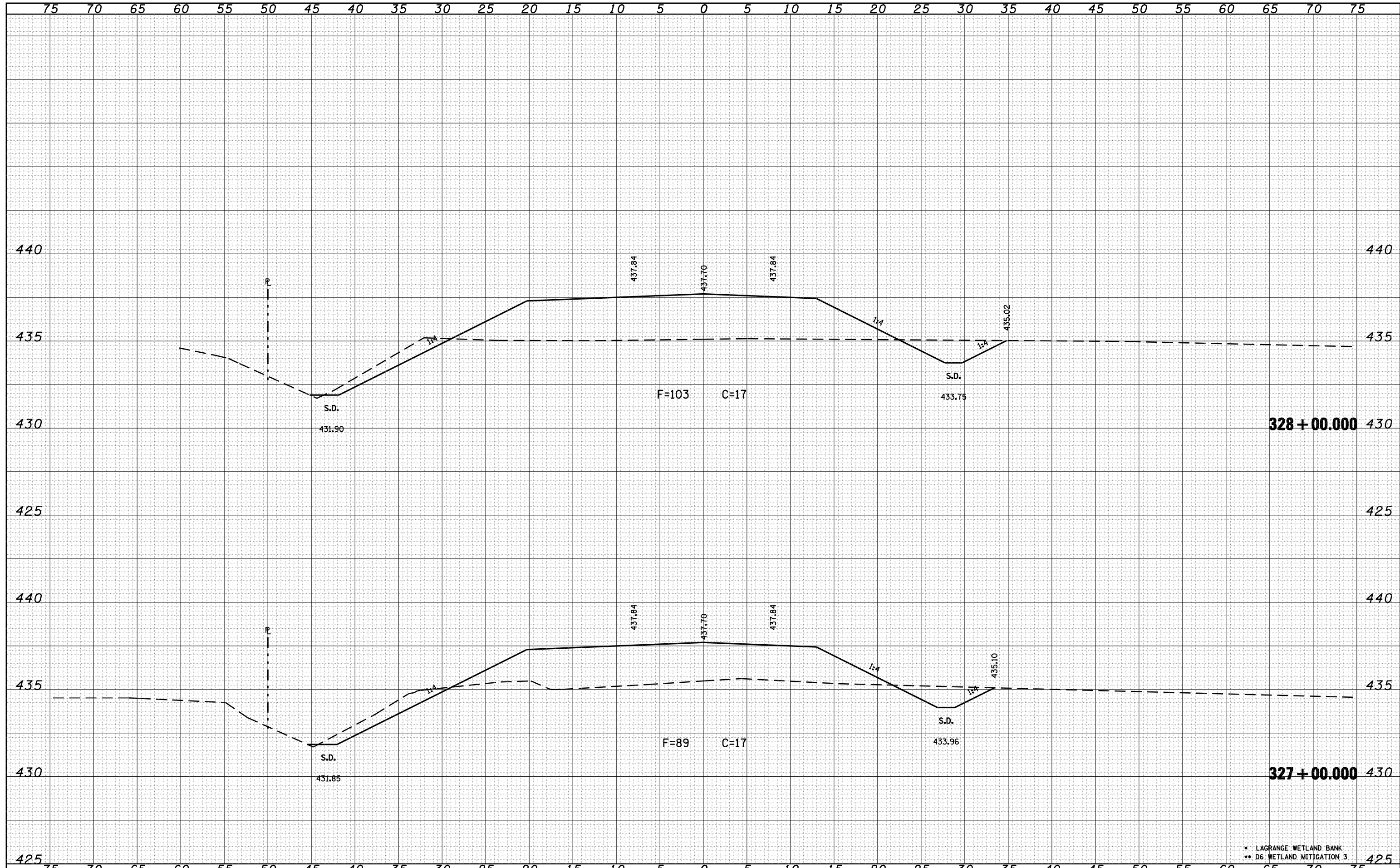
CROSS SECTIONS B001

SCALE: SHEET NO. OF SHEETS STA. 324+16.930 TO STA. 324+16.930

F.A.P. RTE.	SECTION	COUNTY	TOTAL SHEETS	SHEET NO.
*	**	BROWN	174	150
CONTRACT NO. 72968				
FED. ROAD DIST. NO. ILLINOIS FED. AID PROJECT				

DATE	
BY	
SURVEYED	
PLOTTED	
TEMPLATE	
AREAS	
CHECKED	
FINAL SURVEY	
NOTE BOOK	
NO.	

DATE	
BY	
SURVEYED	
PLOTTED	
TEMPLATE	
AREAS	
CHECKED	
ORIGINAL SURVEY	
NOTE BOOK	
NO.	

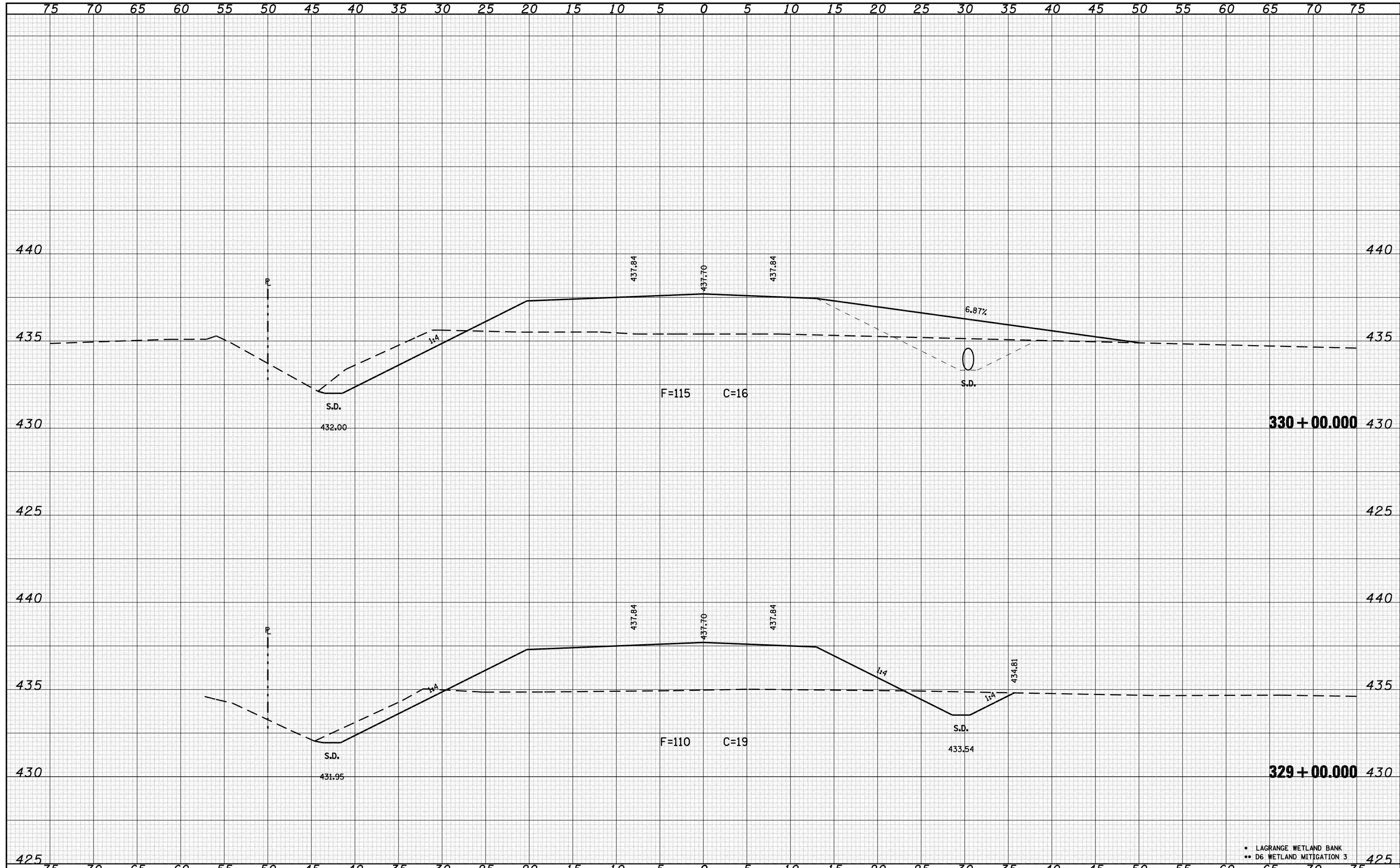


* LAGRANGE WETLAND BANK
 ** D6 WETLAND MITIGATION 3

FILE NAME =	USER NAME = laughlinr1	DESIGNED -	REVISED -	STATE OF ILLINOIS DEPARTMENT OF TRANSPORTATION	CROSS SECTIONS B001			F.A.P. RTE.	SECTION	COUNTY	TOTAL SHEETS	SHEET NO.
C:\Projects\d650305\contract 03\rsb001sheet.dgn		DRAWN - KPG	REVISED -		•	••	BROWN	174	152			
PLOT SCALE = 10.0000' / IN.		CHECKED - JCN	REVISED -		SCALE: SHEET NO. OF SHEETS STA. 327+00.000 TO STA. 328+00.000			CONTRACT NO. 72968				
PLOT DATE = Mar-17-2008 12:12:49PM		DATE -	REVISED -		FED. ROAD DIST. NO.		ILLINOIS FED. AID PROJECT					

DATE	
BY	
FINAL SURVEY	SURVEYED
NOTE BOOK	PLOTTED
NO.	TEMPLATE
	AREAS
	CHECKED

DATE	
BY	
ORIGINAL SURVEY	SURVEYED
NOTE BOOK	PLOTTED
NO.	TEMPLATE
	AREAS
	CHECKED

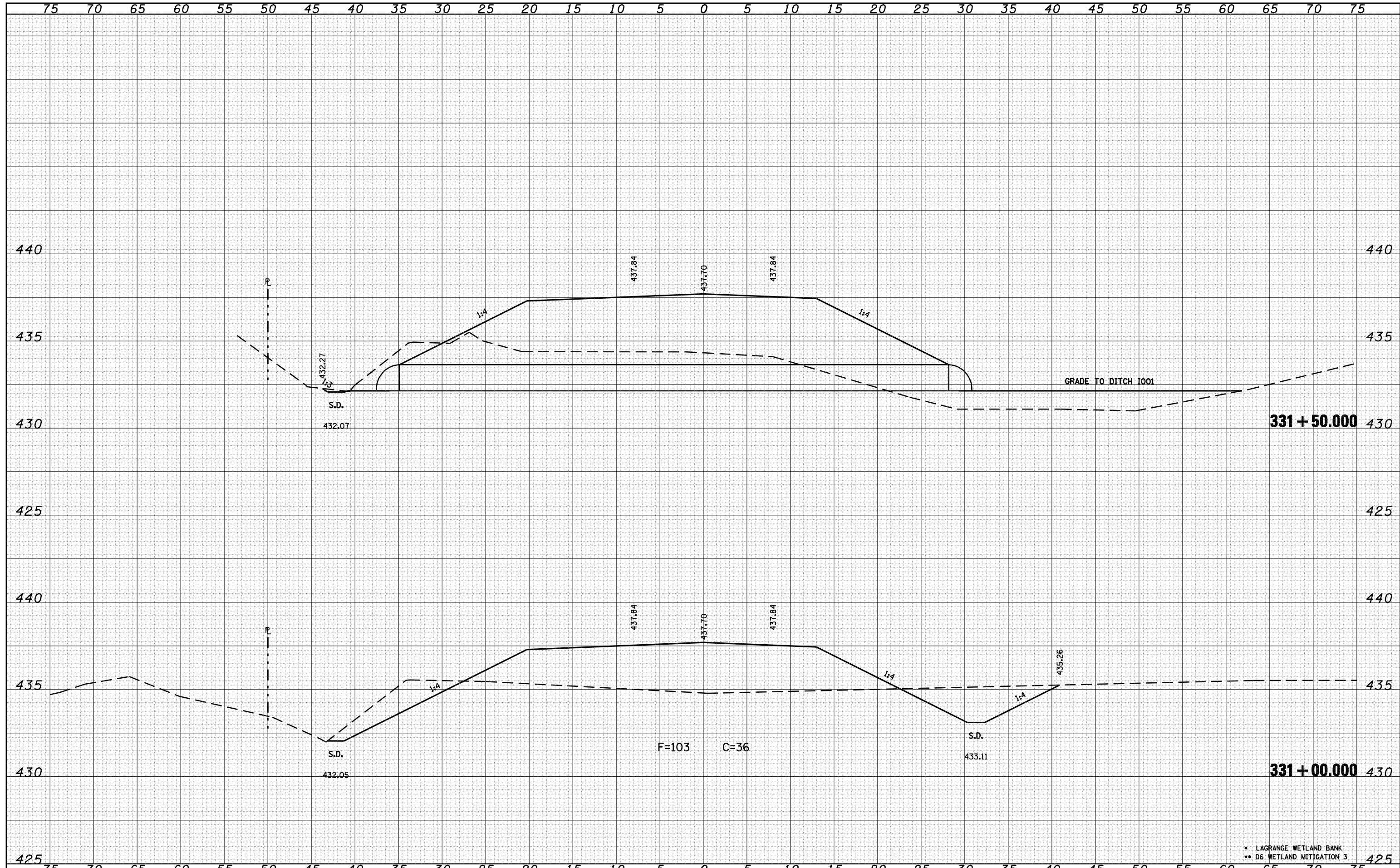


* LAGRANGE WETLAND BANK
 ** D6 WETLAND MITIGATION 3

FILE NAME =	USER NAME = laughlinr1	DESIGNED -	REVISED -	STATE OF ILLINOIS DEPARTMENT OF TRANSPORTATION	CROSS SECTIONS B001			F.A.P. RTE.	SECTION	COUNTY	TOTAL SHEETS	SHEET NO.
C:\Projects\d650305\contract 03\rsb001sheet.dgn		DRAWN - KPG	REVISED -		•	••	BROWN	174	153			
		CHECKED - JCN	REVISED -		CONTRACT NO. 72968							
		DATE -	REVISED -		SCALE:	SHEET NO.	OF SHEETS	STA. 329+00.000 TO STA. 330+00.000	FED. ROAD DIST. NO.	ILLINOIS	FED. AID PROJECT	

DATE	
BY	
SURVEYED	
PLOTTED	
TEMPLATE	
AREAS	
CHECKED	
FINAL SURVEY	
NOTE BOOK	
NO.	

DATE	
BY	
SURVEYED	
PLOTTED	
TEMPLATE	
AREAS	
CHECKED	
ORIGINAL SURVEY	
NOTE BOOK	
NO.	

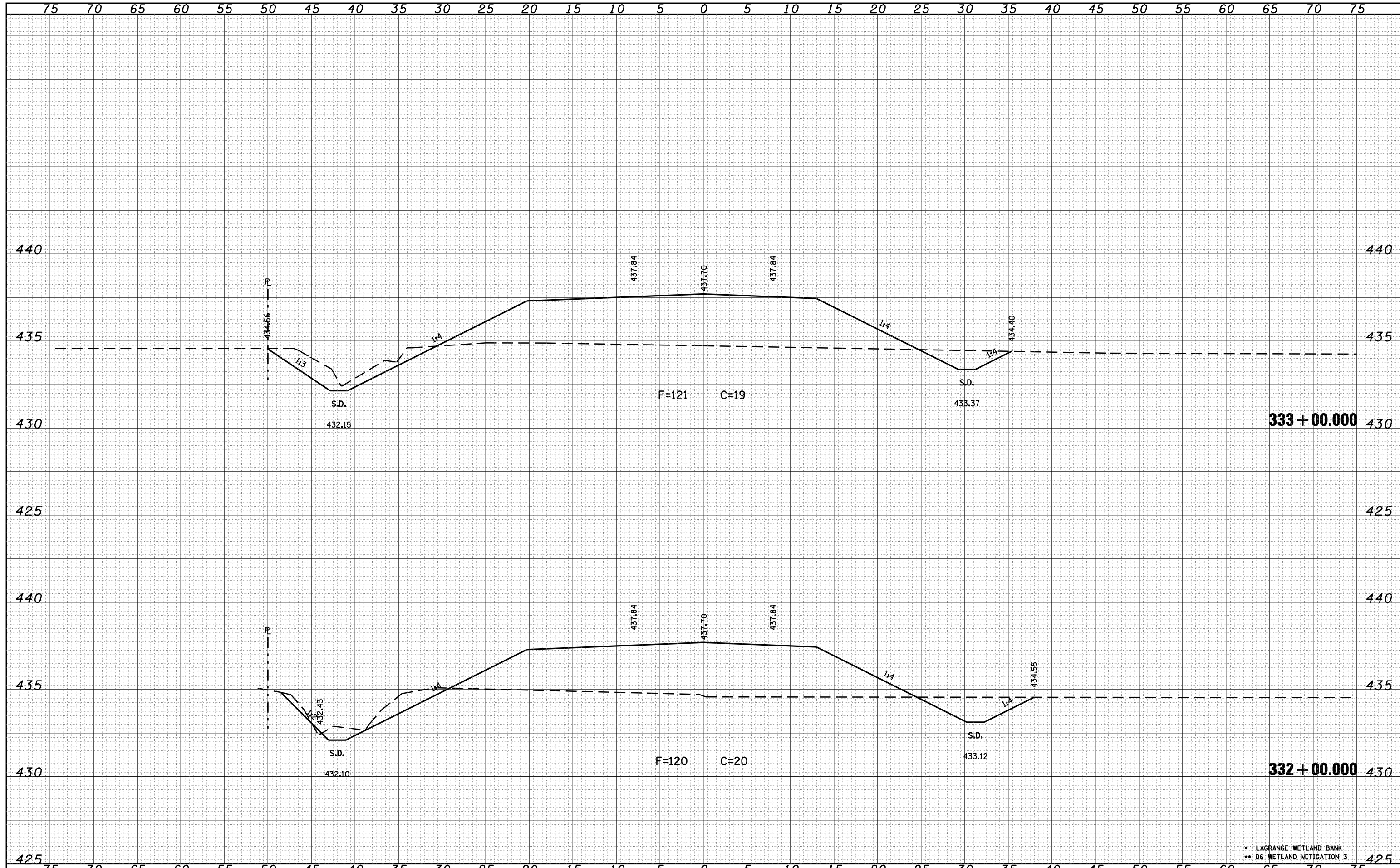


* LAGRANGE WETLAND BANK
 ** D6 WETLAND MITIGATION 3

FILE NAME =	USER NAME = laughlinr1	DESIGNED -	REVISED -	STATE OF ILLINOIS DEPARTMENT OF TRANSPORTATION	CROSS SECTIONS B001			F.A.P. RTE.	SECTION	COUNTY	TOTAL SHEETS	SHEET NO.
C:\Projects\d650305\contract 03\xsb001sheet.dgn		DRAWN - KPG	REVISED -					•	**	BROWN	174	154
PLOT SCALE = 10.0000' / IN.		CHECKED - JCN	REVISED -		SCALE: SHEET NO. OF SHEETS STA. 331+00.000 TO STA. 331+50.000			CONTRACT NO. 72968				
PLOT DATE = Mar-17-2008 12:12:55PM		DATE -	REVISED -		FED. ROAD DIST. NO. ILLINOIS FED. AID PROJECT							

DATE	
BY	
SURVEYED	
PLOTTED	
TEMPLATE	
AREAS	
CHECKED	
FINAL SURVEY	
NOTE BOOK	
NO.	

DATE	
BY	
SURVEYED	
PLOTTED	
TEMPLATE	
AREAS	
CHECKED	
ORIGINAL SURVEY	
NOTE BOOK	
NO.	

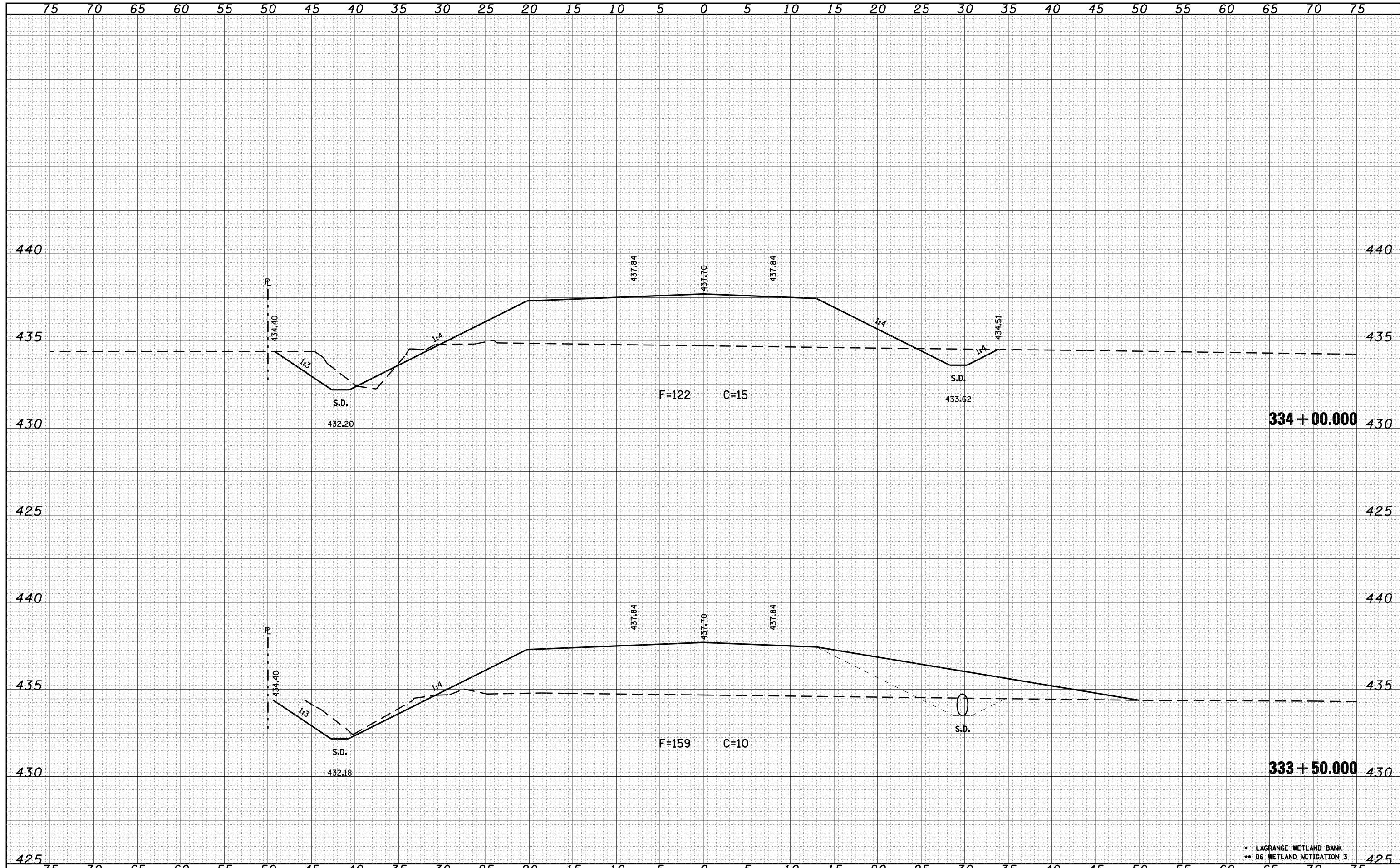


FILE NAME =	USER NAME = laughlinr1	DESIGNED -	REVISED -	STATE OF ILLINOIS DEPARTMENT OF TRANSPORTATION	CROSS SECTIONS B001		F.A.P. RTE.	SECTION	COUNTY	TOTAL SHEETS	SHEET NO.
C:\Projects\d650305\contract 03\rsb001sheet.dgn		DRAWN - KPG	REVISED -		•	••	BROWN	174	155		
PLOT SCALE = 10.0000 ' / IN.		CHECKED - JCN	REVISED -		CONTRACT NO. 72968						
PLOT DATE = Mar-17-2008 12:12:58PM		DATE -	REVISED -		SCALE:	SHEET NO.	OF SHEETS	STA. 332+00.000 TO STA. 333+00.000	FED. ROAD DIST. NO.	ILLINOIS FED. AID PROJECT	

• LAGRANGE WETLAND BANK
 •• D6 WETLAND MITIGATION 3

DATE	
BY	
FINAL SURVEY	SURVEYED
NOTE BOOK	PLOTTED
NO.	TEMPLATE
	AREAS
	CHECKED

DATE	
BY	
ORIGINAL SURVEY	SURVEYED
NOTE BOOK	PLOTTED
NO.	TEMPLATE
	AREAS
	CHECKED

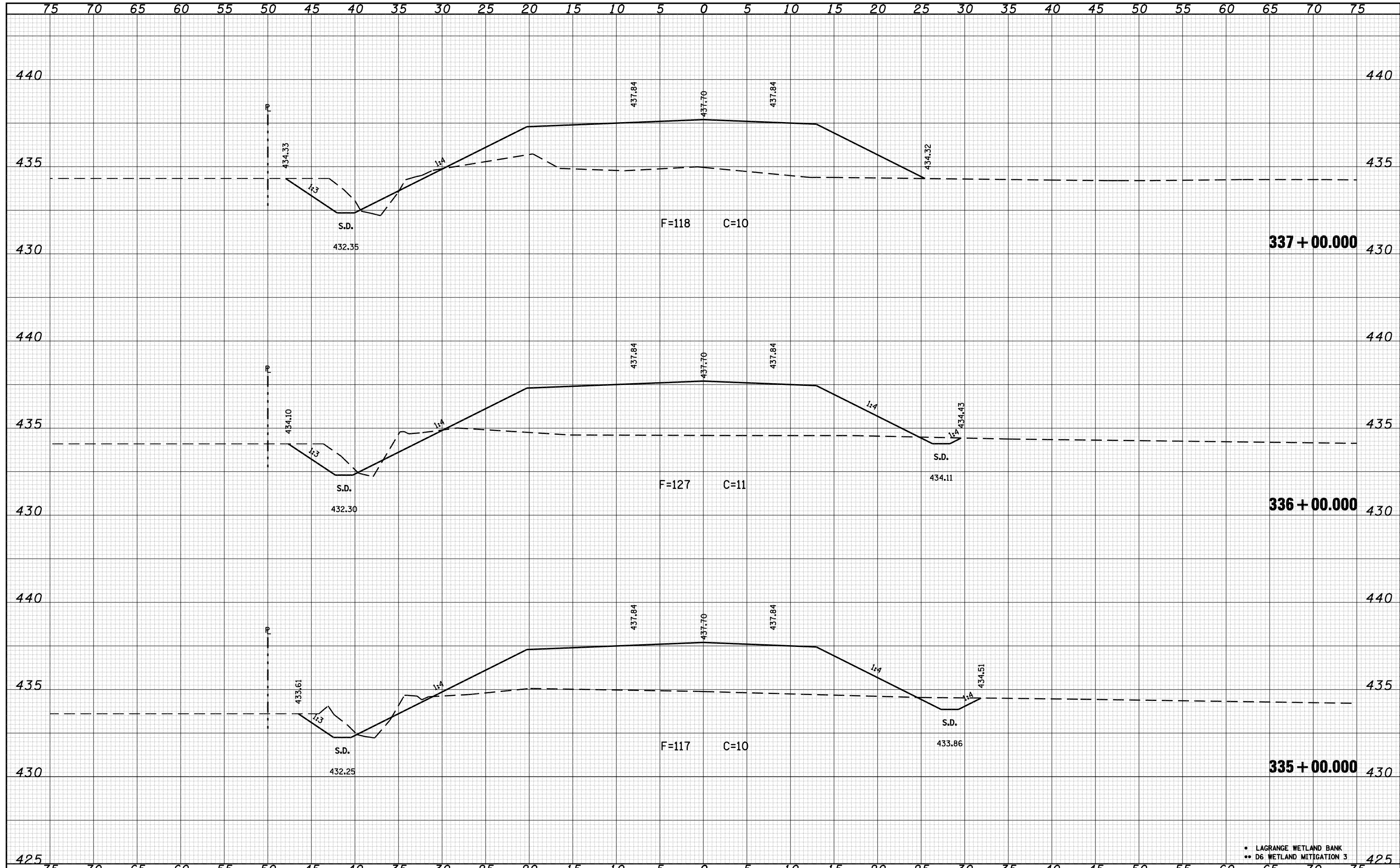


• LAGRANGE WETLAND BANK
 ** D6 WETLAND MITIGATION 3

FILE NAME = C:\Projects\d650305\contract 03\rsb001sheet.dgn	USER NAME = laughlinr1	DESIGNED -	REVISED -	STATE OF ILLINOIS DEPARTMENT OF TRANSPORTATION	CROSS SECTIONS B001			F.A.P. RTE.	SECTION	COUNTY	TOTAL SHEETS	SHEET NO.
		DRAWN - KPG	REVISED -		•	**	BROWN	174	156			
		CHECKED - JCN	REVISED -		CONTRACT NO. 72968							
		DATE -	REVISED -		SCALE:	SHEET NO.	OF SHEETS	STA. 333+50.000 TO STA. 334+00.000	FED. ROAD DIST. NO.	ILLINOIS FED. AID PROJECT		

DATE	
BY	
FINAL SURVEY	SURVEYED
NOTE BOOK	PLOTTED
NO.	TEMPLATE
	AREAS
	CHECKED

DATE	
BY	
ORIGINAL SURVEY	SURVEYED
NOTE BOOK	PLOTTED
NO.	TEMPLATE
	AREAS
	CHECKED

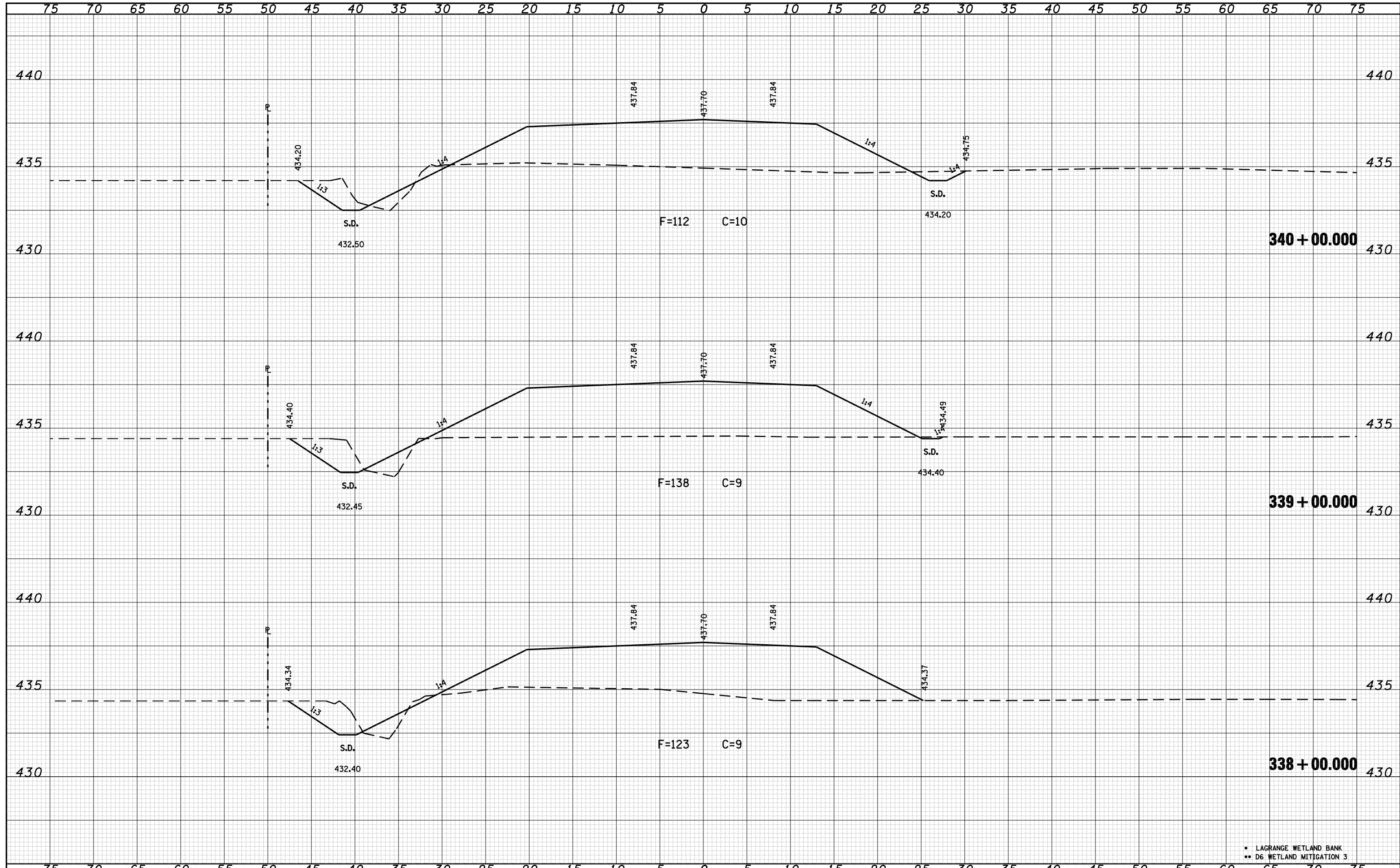


• LAGRANGE WETLAND BANK
 ** D6 WETLAND MITIGATION 3

FILE NAME = C:\Projects\d650305\contract 03\xsb001sheet.dgn	USER NAME = laughlinr1	DESIGNED -	REVISED -	STATE OF ILLINOIS DEPARTMENT OF TRANSPORTATION	CROSS SECTIONS B001			F.A.P. RTE.	SECTION	COUNTY	TOTAL SHEETS	SHEET NO.	
		DRAWN - KPG	REVISED -		SCALE:	SHEET NO.	OF SHEETS	STA. 335+00.000 TO STA. 337+00.000	•	**	BROWN	174	157
		CHECKED - JCN	REVISED -		CONTRACT NO. 72968								
		DATE -	REVISED -		FED. ROAD DIST. NO. ILLINOIS FED. AID PROJECT								

DATE	
BY	
SURVEYED	
PLOTTED	
TEMPLATE	
AREAS	
CHECKED	
FINAL SURVEY	
NOTE BOOK	
NO.	

DATE	
BY	
SURVEYED	
PLOTTED	
TEMPLATE	
AREAS	
CHECKED	
ORIGINAL SURVEY	
NOTE BOOK	
NO.	



* LAGRANGE WETLAND BANK
 ** D6 WETLAND MITIGATION 3

FILE NAME = C:\Projects\d650305\contract 03\rsb001sheet.dgn
 USER NAME = laughlin1

DESIGNED -
 DRAWN - KPG
 CHECKED - JCN
 DATE - Mar-17-2008 12:13:06PM

REVISIED -
 REVISIED -
 REVISIED -
 REVISIED -

REVISIED -
 REVISIED -
 REVISIED -
 REVISIED -

**STATE OF ILLINOIS
 DEPARTMENT OF TRANSPORTATION**

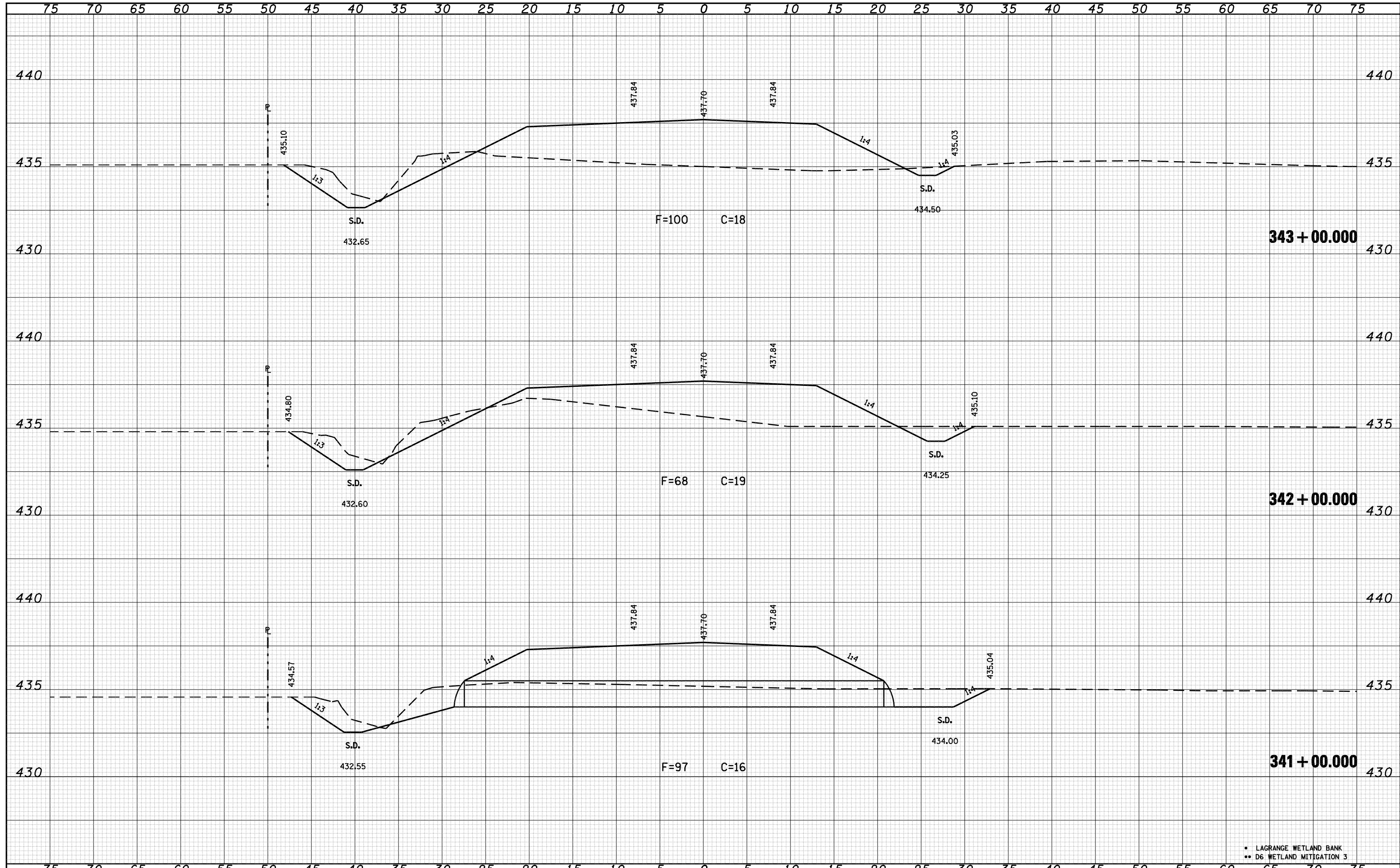
CROSS SECTIONS B001

SCALE: SHEET NO. OF SHEETS STA. 338+00.000 TO STA. 340+00.000

F.A.P. RTE.	SECTION	COUNTY	TOTAL SHEETS	SHEET NO.
*	**	BROWN	174	158
CONTRACT NO. 72968				
FED. ROAD DIST. NO. ILLINOIS FED. AID PROJECT				

DATE	
BY	
FINAL SURVEY	SURVEYED
NOTE BOOK	PLOTTED
NO.	TEMPLATE
	AREAS
	CHECKED

DATE	
BY	
ORIGINAL SURVEY	SURVEYED
NOTE BOOK	PLOTTED
NO.	TEMPLATE
	AREAS
	CHECKED



* LAGRANGE WETLAND BANK
 ** D6 WETLAND MITIGATION 3

FILE NAME = C:\Projects\d650305\contract 03\rsb001sheet.dgn
 USER NAME = laughlin1

PLOT SCALE = 10.0000' / IN.
 PLOT DATE = Mar-17-2008 12:13:09PM

DESIGNED -
 DRAWN - KPG
 CHECKED - JCN
 DATE -

REVISED -
 REVISED -
 REVISED -
 REVISED -

**STATE OF ILLINOIS
 DEPARTMENT OF TRANSPORTATION**

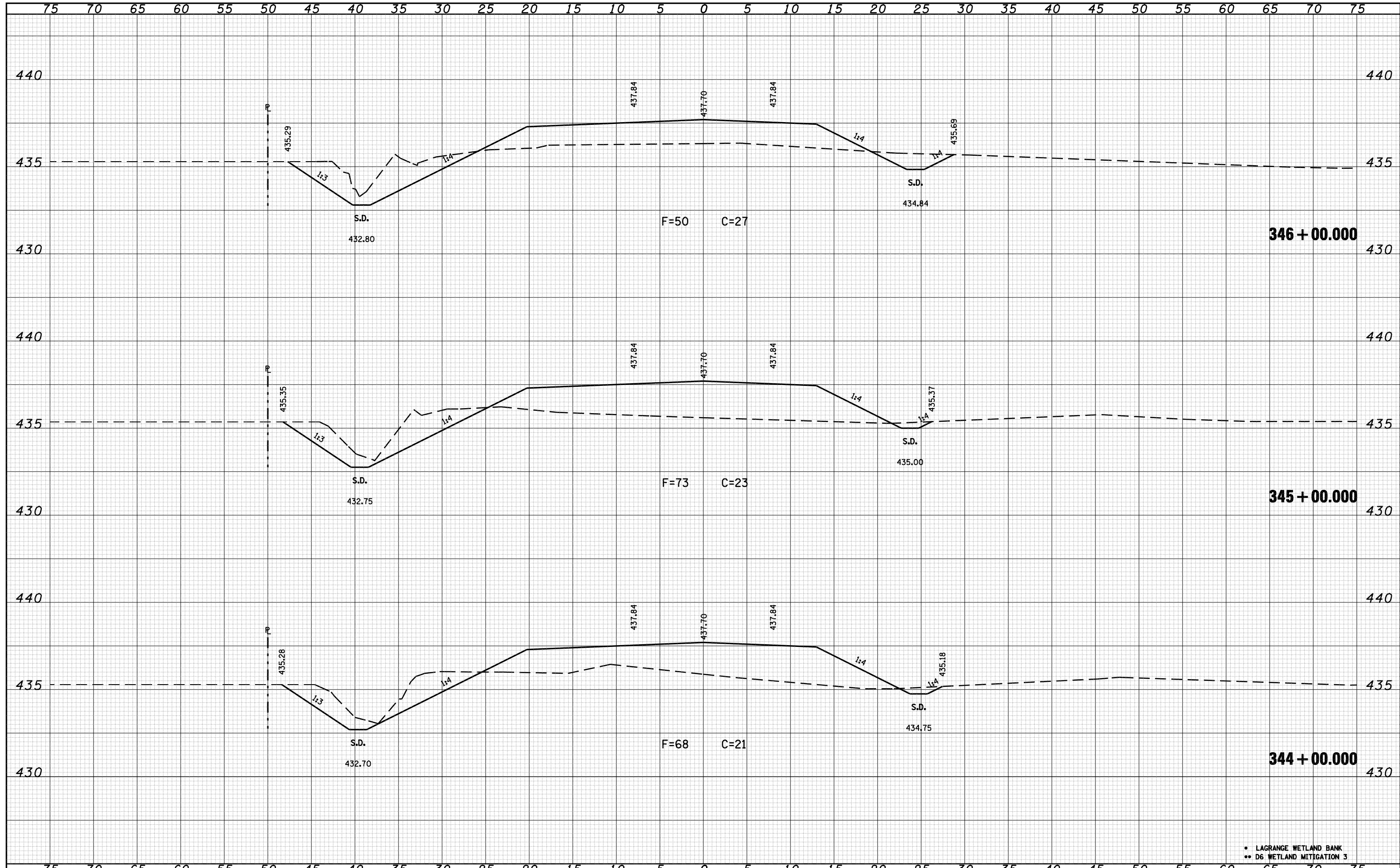
CROSS SECTIONS B001

SCALE: SHEET NO. OF SHEETS STA. 341+00.000 TO STA. 343+00.000

F.A.P. RTE.	SECTION	COUNTY	TOTAL SHEETS	SHEET NO.
*	**	BROWN	174	159
CONTRACT NO. 72968				
FED. ROAD DIST. NO. ILLINOIS FED. AID PROJECT				

DATE	
BY	
FINAL SURVEY NO.	
SURVEYED	
PLOTTED	
TEMPLATE	
AREAS	
CHECKED	

DATE	
BY	
ORIGINAL SURVEY NO.	
SURVEYED	
PLOTTED	
TEMPLATE	
AREAS	
CHECKED	



• LAGRANGE WETLAND BANK
 ** D6 WETLAND MITIGATION 3

FILE NAME = C:\Projects\d650305\contract 03\rsb001sheet.dgn
 USER NAME = laughlin1

DESIGNED -	REVISIED -
DRAWN - KPG	REVISIED -
CHECKED - JCN	REVISIED -
DATE -	REVISIED -

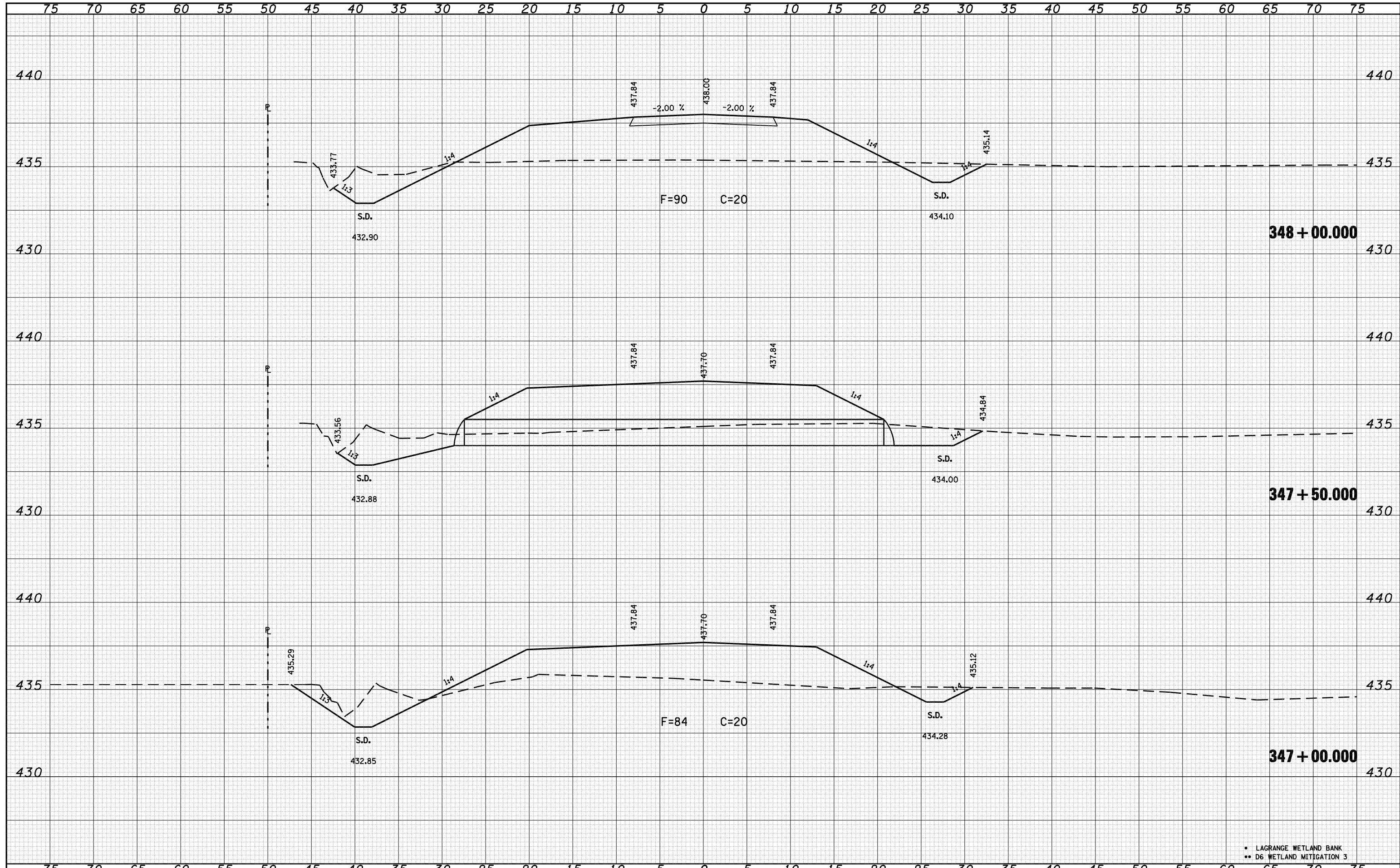
**STATE OF ILLINOIS
 DEPARTMENT OF TRANSPORTATION**

CROSS SECTIONS B001			
SCALE:	SHEET NO.	OF SHEETS	STA. 344+00.000 TO STA. 346+00.000

F.A.P. RTE.	SECTION	COUNTY	TOTAL SHEETS	SHEET NO.
•	••	BROWN	174	160
CONTRACT NO. 72968				
FED. ROAD DIST. NO. ILLINOIS FED. AID PROJECT				

DATE	
BY	
SURVEYED	
PLOTTED	
TEMPLATE	
AREAS	
CHECKED	
FINAL SURVEY	
NOTE BOOK	
NO.	

DATE	
BY	
SURVEYED	
PLOTTED	
TEMPLATE	
AREAS	
CHECKED	
ORIGINAL SURVEY	
NOTE BOOK	
NO.	



* LAGRANGE WETLAND BANK
 ** D6 WETLAND MITIGATION 3

FILE NAME = C:\Projects\d650305\contract 03\rsb001sheet.dgn

USER NAME = laughlin1
 PLOT SCALE = 10.0000' / IN.
 PLOT DATE = Mar-17-2008 12:13:15PM

DESIGNED -
 DRAWN - KPG
 CHECKED - JCN
 DATE -

REVISED -
 REVISED -
 REVISED -
 REVISED -

**STATE OF ILLINOIS
 DEPARTMENT OF TRANSPORTATION**

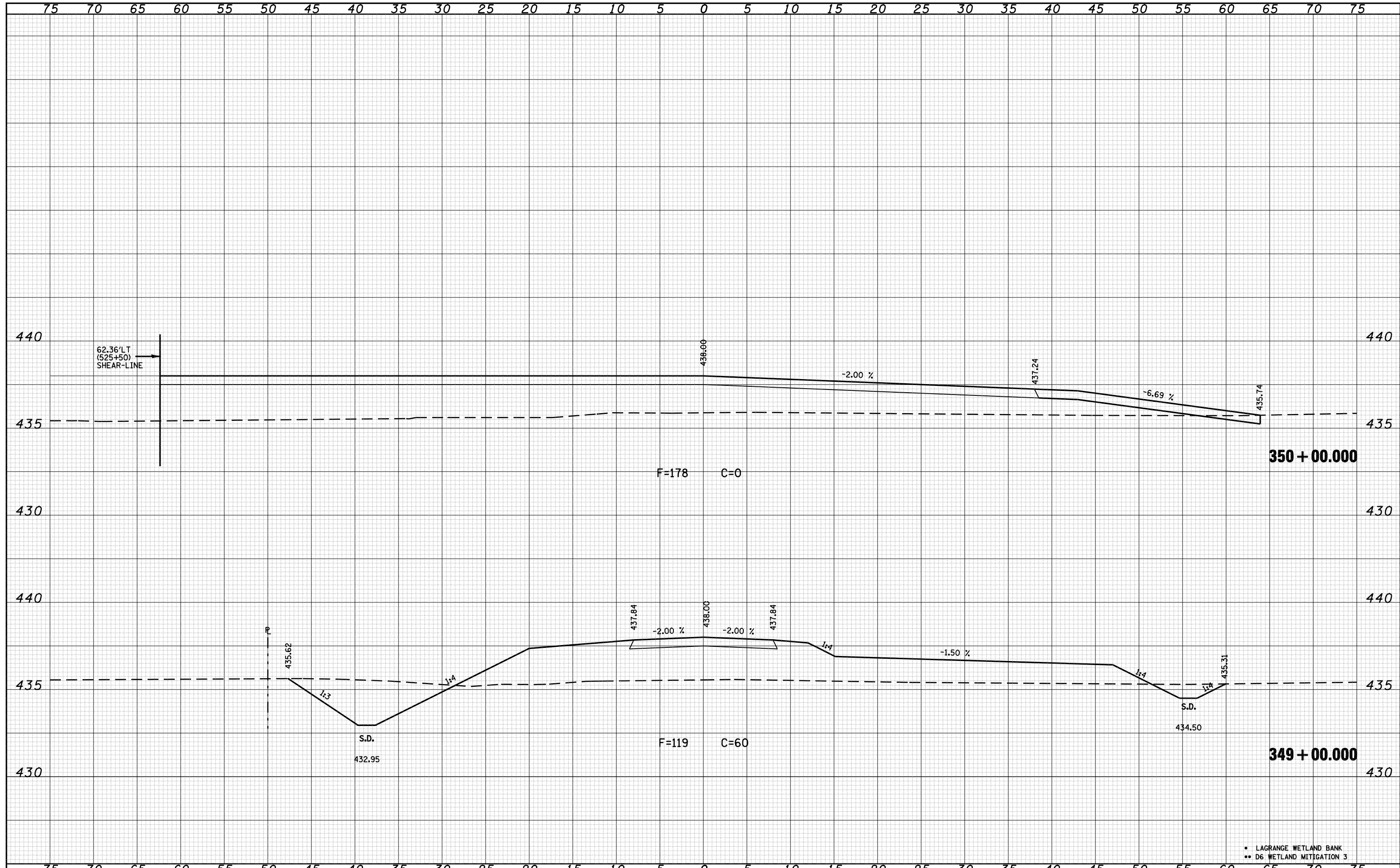
CROSS SECTIONS B001

SCALE: SHEET NO. OF SHEETS STA. 347+00.000 TO STA. 348+00.000

F.A.P. RTE.	SECTION	COUNTY	TOTAL SHEETS	SHEET NO.
*	**	BROWN	174	161
CONTRACT NO. 72968				
FED. ROAD DIST. NO. ILLINOIS FED. AID PROJECT				

DATE	
BY	
FINAL SURVEY NO.	
SURVEYED PLOTTED	
NOTE BOOK AREAS CHECKED	

DATE	
BY	
ORIGINAL SURVEY NO.	
SURVEYED PLOTTED	
NOTE BOOK AREAS CHECKED	



FILE NAME = C:\Projects\d650305\contract 03\sheet01sheet.dgn
 USER NAME = laughlin1

DESIGNED -	REVISOR -
DRAWN - KPG	REVISOR -
CHECKED - JCN	REVISOR -
DATE -	REVISOR -

SCALE: 1/4" = 10'-00"
PLOT DATE = Mar-17-2008 12:13:18PM

**STATE OF ILLINOIS
DEPARTMENT OF TRANSPORTATION**

CROSS SECTIONS B001			
SCALE:	SHEET NO.	OF SHEETS	STA. 349+00.000 TO STA.

F.A.P. RTE.	SECTION	COUNTY	TOTAL SHEETS	SHEET NO.
*	**	BROWN	174	162
CONTRACT NO. 72968				
FED. ROAD DIST. NO. ILLINOIS FED. AID PROJECT				

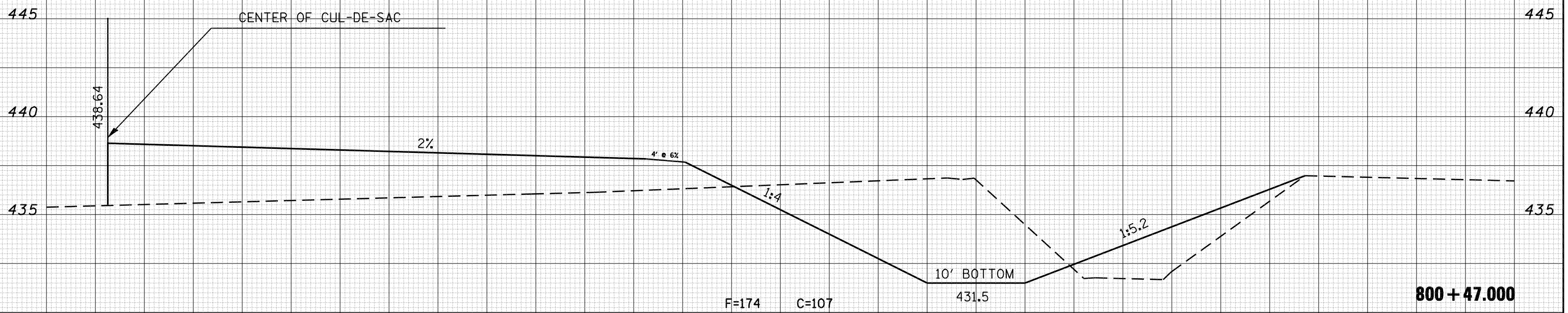
* LAGRANGE WETLAND BANK
 ** D6 WETLAND MITIGATION 3

160 165 170 175 180 185 190 195 200 205 210 215 220 225 230 235 240 245 250 255 260 265 270 275 280 285 290 295 300 305 310

DATE	
BY	
FINAL SURVEY	
SURVEYED	
PLOTTED	
TEMPLATE	
AREAS	
CHECKED	
NO.	



DATE	
BY	
ORIGINAL SURVEY	
SURVEYED	
PLOTTED	
TEMPLATE	
AREAS	
CHECKED	
NO.	



160 165 170 175 180 185 190 195 200 205 210 215 220 225 230 235 240 245 250 255 260 265 270 275 280 285 290 295 300 305 310

FILE NAME = C:\Projects\d650305\contract 03\xsd001sheet.dgn

USER NAME = laughlinr1
 PLOT SCALE = 10.0000 ' / IN.
 PLOT DATE = Mar-17-2008 12:13:20PM

DESIGNED -
 DRAWN - KPG
 CHECKED - JCN
 DATE -

REVISED -
 REVISED -
 REVISED -
 REVISED -

**STATE OF ILLINOIS
 DEPARTMENT OF TRANSPORTATION**

CROSS SECTIONS D001

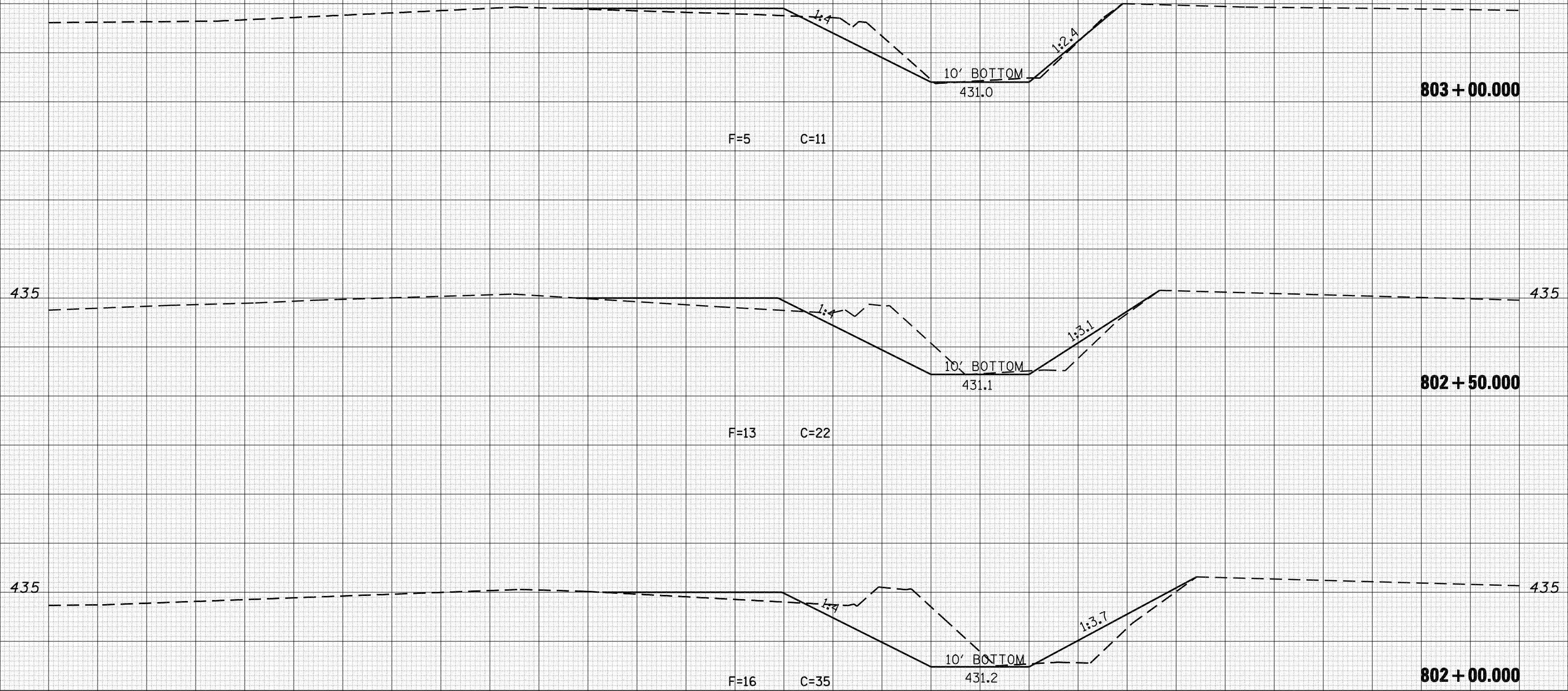
SCALE: SHEET NO. OF SHEETS STA. 800+47.000 TO STA. 801+50.000

F.A.P. RTE.	SECTION	COUNTY	TOTAL SHEETS	SHEET NO.
.	..	BROWN	174	163
FED. ROAD DIST. NO. ILLINOIS FED. AID PROJECT			CONTRACT NO. 72968	

* LAGRANGE WETLAND BANK
 ** D6 WETLAND MITIGATION 3

160 165 170 175 180 185 190 195 200 205 210 215 220 225 230 235 240 245 250 255 260 265 270 275 280 285 290 295 300 305 310

DATE	BY	SURVEYED	PLOTTED	TEMPLATE	AREAS	CHECKED
FINAL SURVEY NO.	NOTE BOOK	AREAS	CHECKED			



DATE	BY	SURVEYED	PLOTTED	TEMPLATE	AREAS	CHECKED
ORIGINAL SURVEY NO.	NOTE BOOK	AREAS	CHECKED			

• LAGRANGE WETLAND BANK
 ** D6 WETLAND MITIGATION 3

160 165 170 175 180 185 190 195 200 205 210 215 220 225 230 235 240 245 250 255 260 265 270 275 280 285 290 295 300 305 310

FILE NAME = C:\Projects\d650305\contract 03\xsd001sheet.dgn
 USER NAME = laughlinr1

DESIGNED -	REVISIED -
DRAWN - KPG	REVISIED -
CHECKED - JCN	REVISIED -
DATE -	REVISIED -

**STATE OF ILLINOIS
 DEPARTMENT OF TRANSPORTATION**

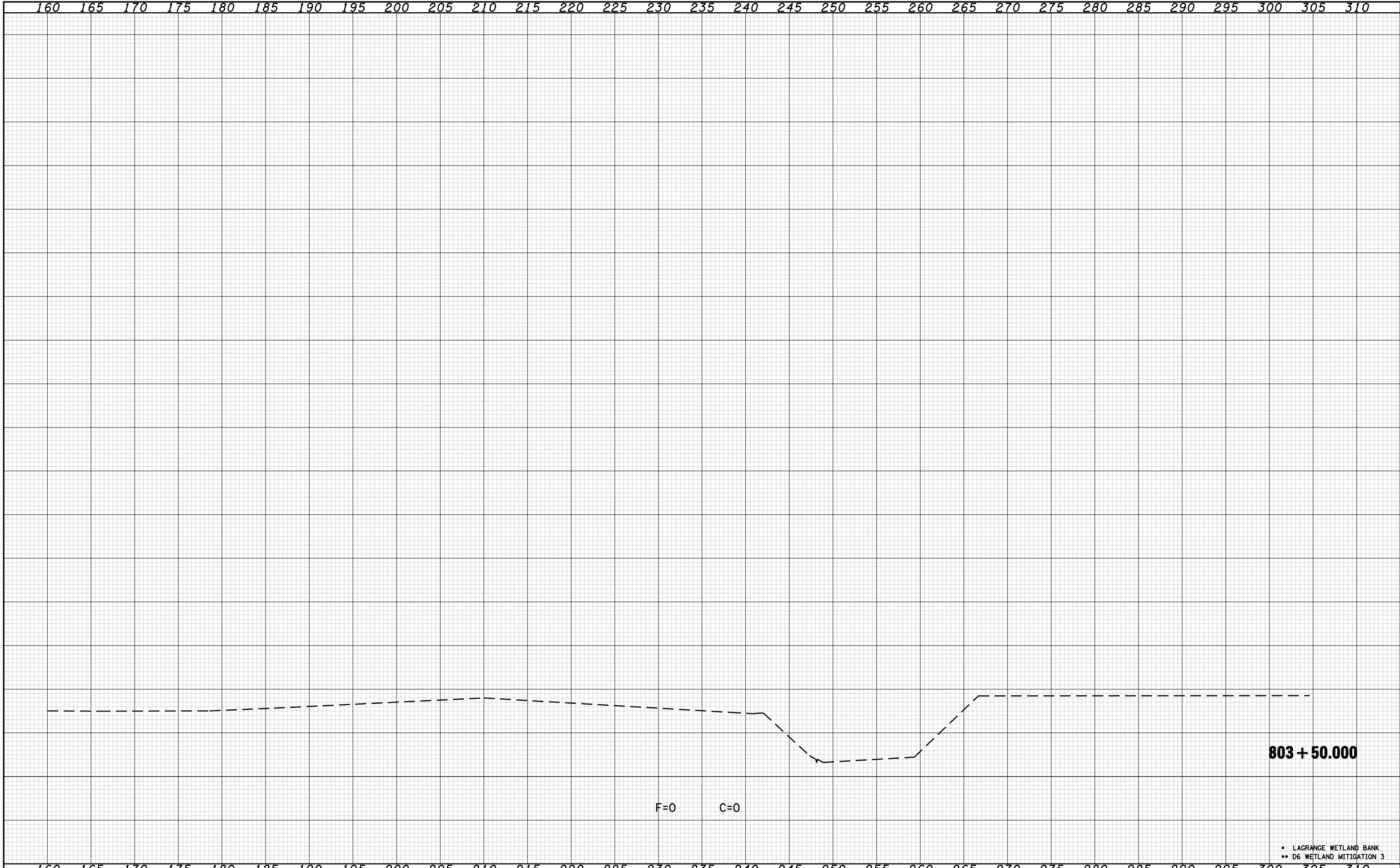
CROSS SECTIONS D001
 SCALE: SHEET NO. OF SHEETS STA. 802+00.000 TO STA. 803+00.000

F.A.P. RTE.	SECTION	COUNTY	TOTAL SHEETS	SHEET NO.
•	**	BROWN	174	164
CONTRACT NO. 72968				
FED. ROAD DIST. NO. ILLINOIS FED. AID PROJECT				

160 165 170 175 180 185 190 195 200 205 210 215 220 225 230 235 240 245 250 255 260 265 270 275 280 285 290 295 300 305 310

DATE	
BY	
SURVEYED	
PLOTTED	
TEMPLATE	
AREAS	
CHECKED	
FINAL SURVEY	
NOTE BOOK	
NO.	

DATE	
BY	
SURVEYED	
PLOTTED	
TEMPLATE	
AREAS	
CHECKED	
ORIGINAL SURVEY	
NOTE BOOK	
NO.	



803+50.000

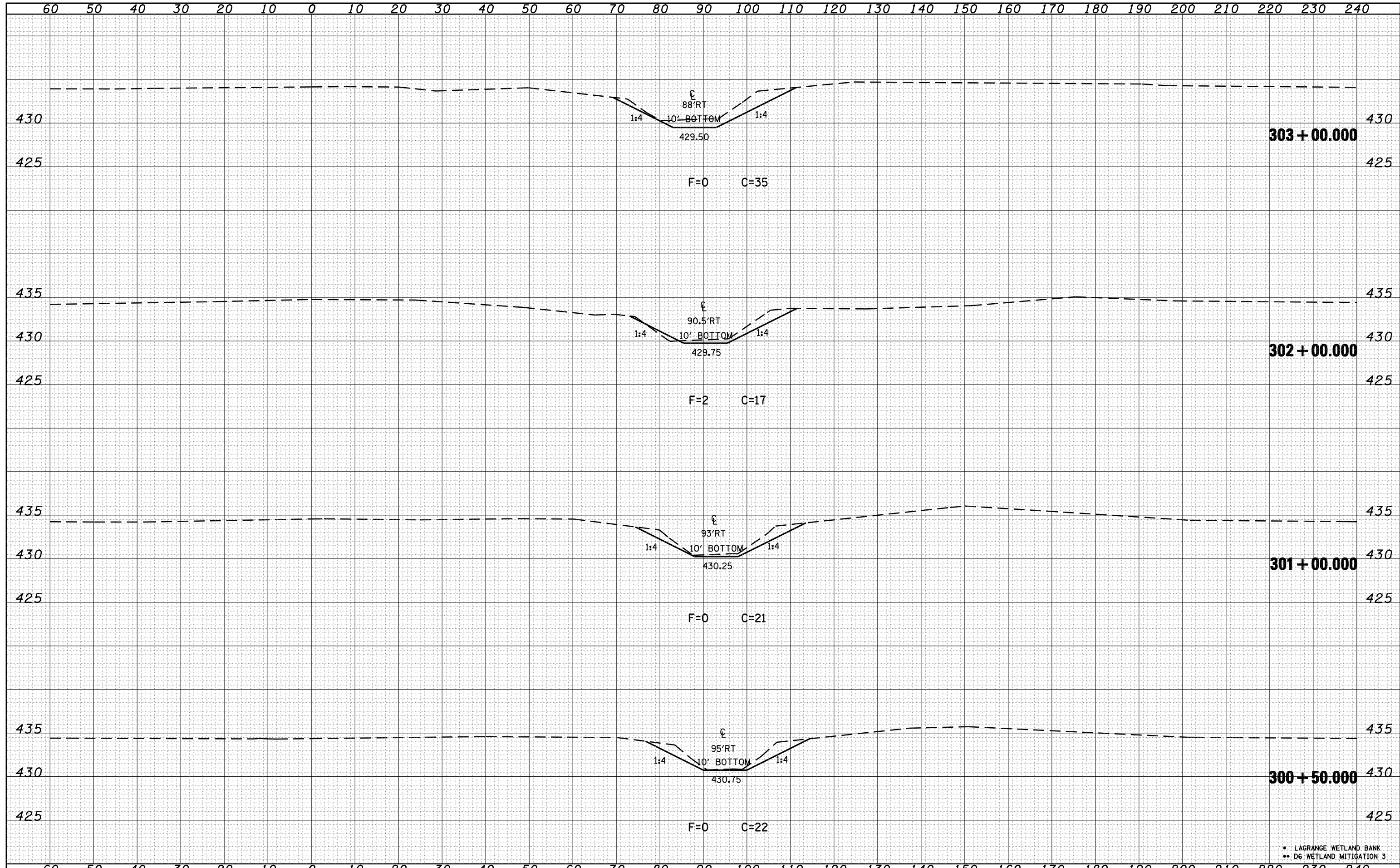
F=0 C=0

• LAGRANGE WETLAND BANK
 ** D6 WETLAND MITIGATION 3

FILE NAME =	C:\Projects\d650305\contract 03\xsd001sheet.dgn	USER NAME =	laughlinr1	DESIGNED -		REVISED -		STATE OF ILLINOIS DEPARTMENT OF TRANSPORTATION	CROSS SECTIONS D001	SCALE:		SHEET NO.	OF	SHEETS	STA. 803+50.000 TO STA. 803+50.000	F.A.P. RTE.	SECTION	COUNTY	TOTAL SHEETS	SHEET NO.	
				DRAWN -	KPG	REVISED -				•	**								BROWN	174	165
				CHECKED -	JCN	REVISED -				CONTRACT NO. 72968											
				DATE -		REVISED -				FED. ROAD DIST. NO. ILLINOIS FED. AID PROJECT											
				PLOT SCALE =	10.0000 "/td> <td></td> <td></td> <td colspan="12"></td>																
				PLOT DATE =	Mar-17-2008 12:13:24PM																

DATE	
BY	
FINAL SURVEY	SURVEYED
NOTE BOOK	PLOTTED
NO.	TEMPLATE
	AREAS
	CHECKED

DATE	
BY	
ORIGINAL SURVEY	SURVEYED
NOTE BOOK	PLOTTED
NO.	TEMPLATE
	AREAS
	CHECKED

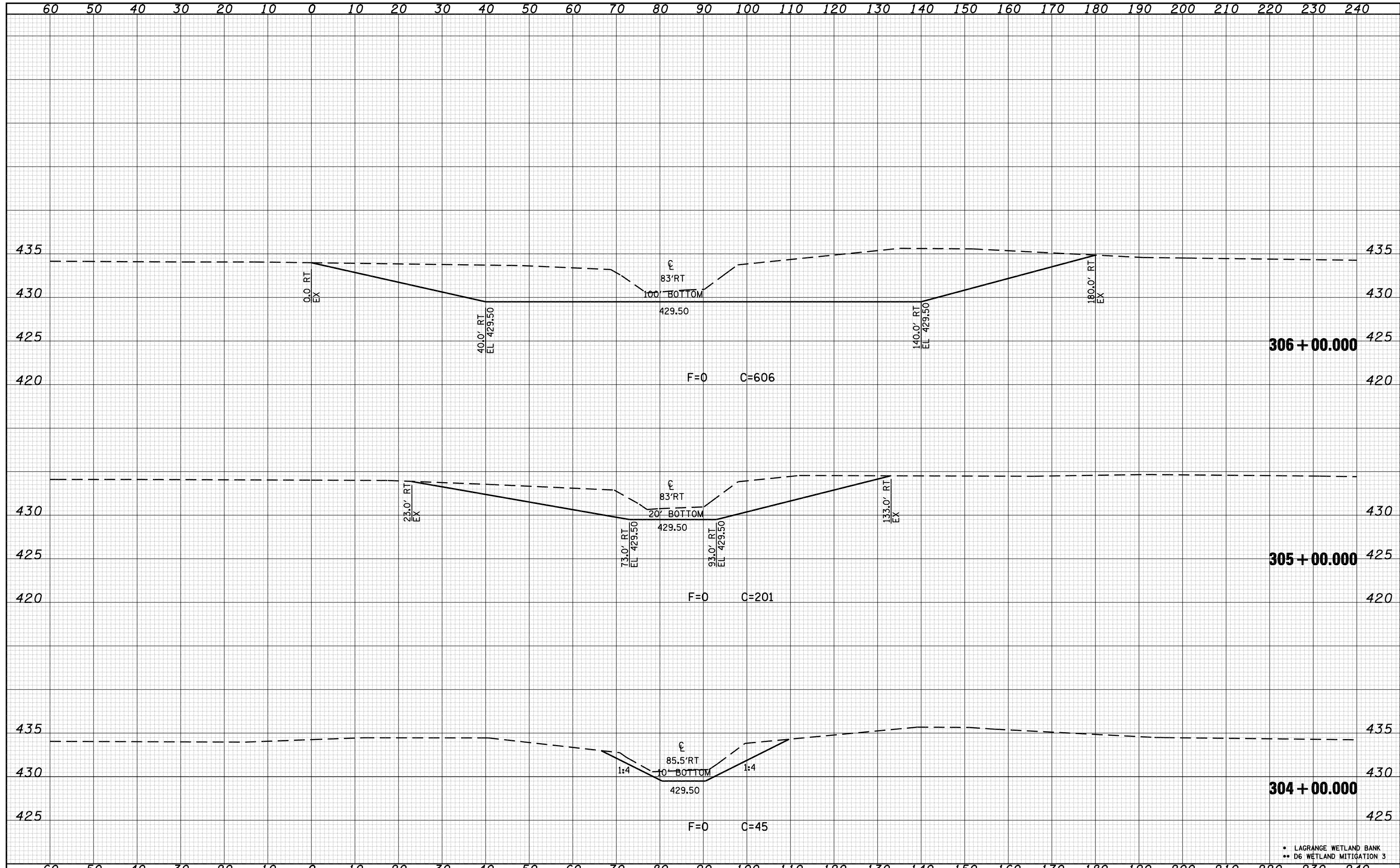


• LAGRANGE WETLAND BANK
 ** D6 WETLAND MITIGATION 3

FILE NAME =	USER NAME = laughlinr1	DESIGNED -	REVISED -	STATE OF ILLINOIS DEPARTMENT OF TRANSPORTATION	CROSS SECTIONS 1001			F.A.P. RTE.	SECTION	COUNTY	TOTAL SHEETS	SHEET NO.
C:\Projects\d650305\contract 03\xs001sheet.dgn		DRAWN - KPG	REVISED -		•	**	BROWN	174	166			
PLOT SCALE = 20.0000' / IN.		CHECKED - JCN	REVISED -		CONTRACT NO. 72968							
PLOT DATE = Mar-17-2008 12:13:26PM		DATE -	REVISED -		SCALE:	SHEET NO.	OF SHEETS	STA. 300+50.000 TO STA. 303+00.000	FED. ROAD DIST. NO.	ILLINOIS FED. AID PROJECT		

FINAL SURVEY NO.	SURVEYED	DATE
NOTE BOOK	PLOTTED	BY
AREAS CHECKED	TEMPLATE	
	AREAS	

ORIGINAL SURVEY NO.	SURVEYED	DATE
NOTE BOOK	PLOTTED	BY
AREAS CHECKED	TEMPLATE	
	AREAS	

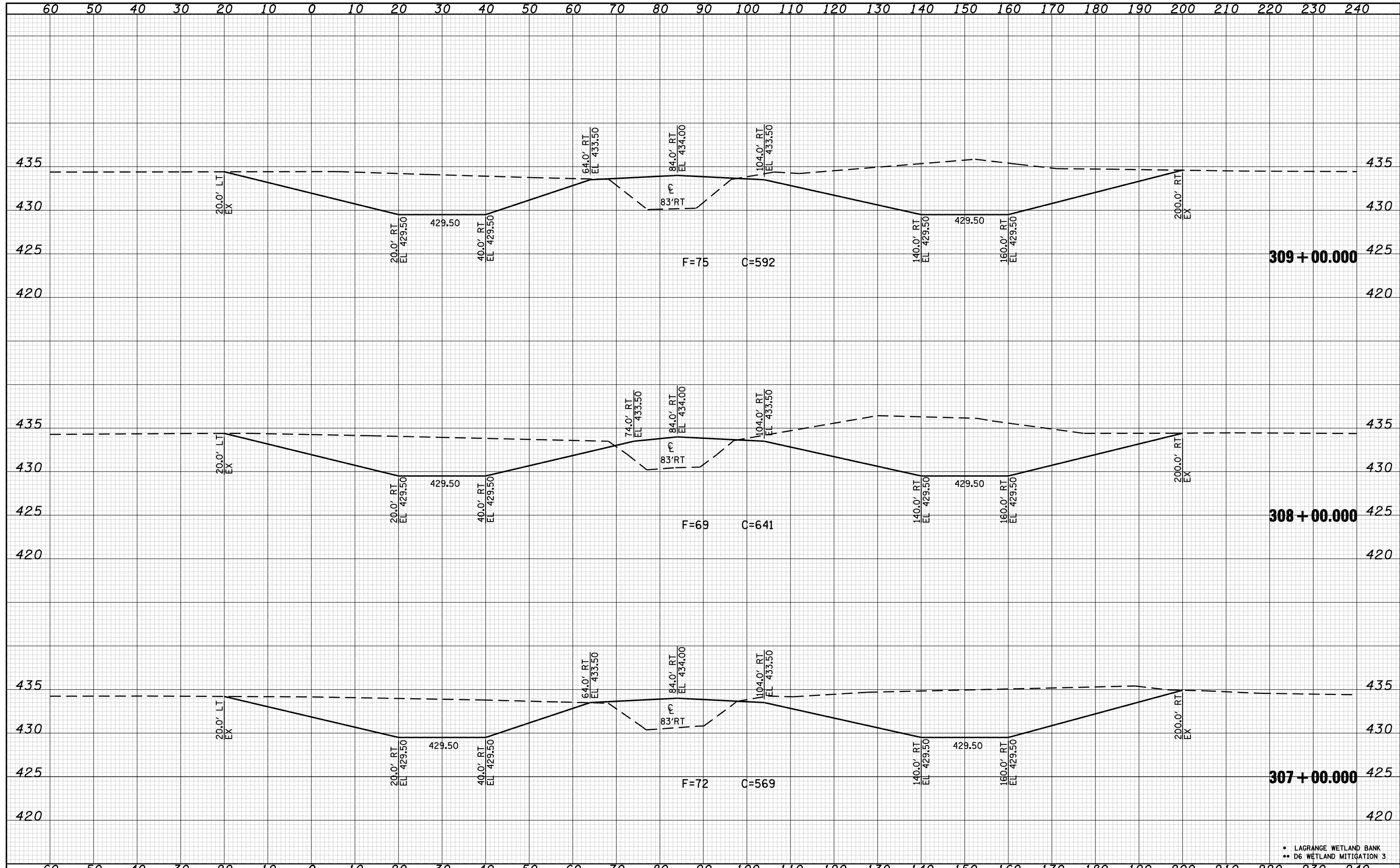


• LAGRANGE WETLAND BANK
 ** D6 WETLAND MITIGATION 3

FILE NAME = C:\Projects\d650305\contract 03\xs1001sheet.dgn	USER NAME = laughlin1	DESIGNED -	REVISÉ -	STATE OF ILLINOIS DEPARTMENT OF TRANSPORTATION	CROSS SECTIONS 1001			F.A.P. RTE. *	SECTION **	COUNTY BROWN	TOTAL SHEETS 174	SHEET NO. 167
	PLOT SCALE = 20.0000' / IN.	DRAWN - KPG	REVISÉ -		SCALE:	SHEET NO.	OF SHEETS	STA. 304+00.000 TO STA. 306+00.000	CONTRACT NO. 72968			
	PLOT DATE = Mar-17-2008 12:13:28PM	CHECKED - JCN	REVISÉ -									
		DATE -	REVISÉ -		FED. ROAD DIST. NO. ILLINOIS FED. AID PROJECT							

DATE	
BY	
FINAL SURVEY	SURVEYED
NOTE BOOK	PLOTTED
NO.	TEMPLATE
	AREAS
	CHECKED

DATE	
BY	
ORIGINAL SURVEY	SURVEYED
NOTE BOOK	PLOTTED
NO.	TEMPLATE
	AREAS
	CHECKED

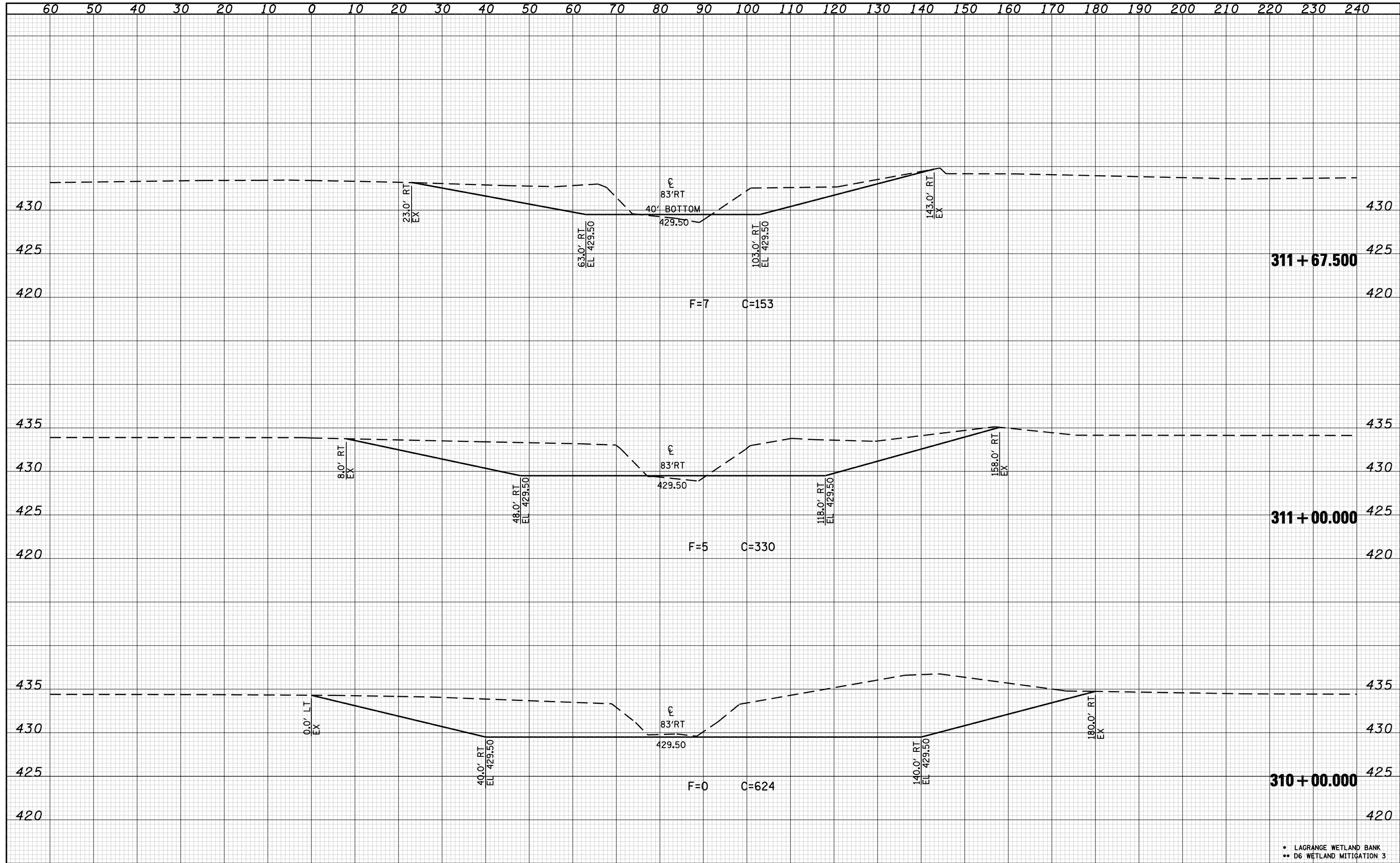


• LAGRANGE WETLAND BANK
 ** D6 WETLAND MITIGATION 3

FILE NAME =	USER NAME = laughlinr1	DESIGNED -	REVISED -	STATE OF ILLINOIS DEPARTMENT OF TRANSPORTATION	CROSS SECTIONS 1001			F.A.P. RTE.	SECTION	COUNTY	TOTAL SHEETS	SHEET NO.
C:\Projects\d650305\contract 03\xs1001sheet.dgn		DRAWN - KPG	REVISED -		•	**	BROWN	174	168			
		CHECKED - JCN	REVISED -		SCALE: SHEET NO. OF SHEETS STA. 307+00.000 TO STA. 309+00.000			CONTRACT NO. 72968				
		DATE -	REVISED -		FED. ROAD DIST. NO.		ILLINOIS FED. AID PROJECT					

DATE	
BY	
FINAL SURVEY	SURVEYED
NOTE BOOK	PLOTTED
NO.	TEMPLATE
	AREAS
	CHECKED

DATE	
BY	
ORIGINAL SURVEY	SURVEYED
NOTE BOOK	PLOTTED
NO.	TEMPLATE
	AREAS
	CHECKED

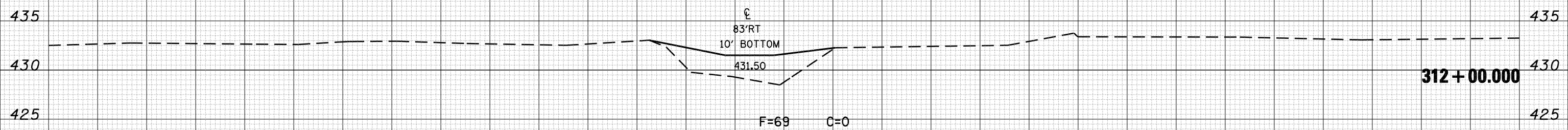
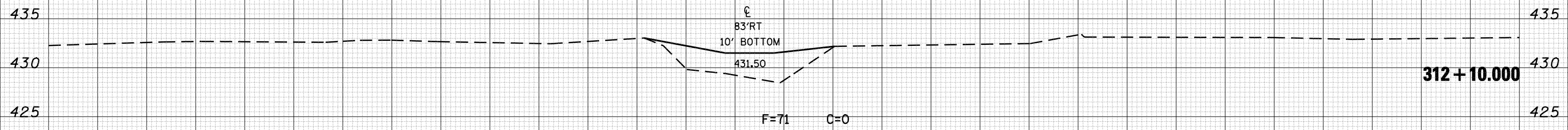
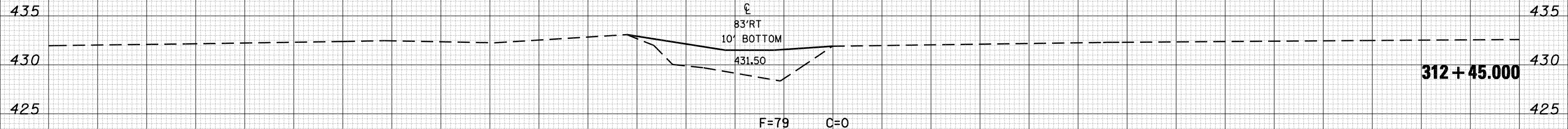


• LAGRANGE WETLAND BANK
 ** D6 WETLAND MITIGATION 3

FILE NAME =	USER NAME = laughlin1	DESIGNED -	REVISED -	STATE OF ILLINOIS DEPARTMENT OF TRANSPORTATION	CROSS SECTIONS 1001			F.A.P. RTE.	SECTION	COUNTY	TOTAL SHEETS	SHEET NO.
C:\Projects\d650305\contract 03\ssi001sheet.dgn		DRAWN - KPG	REVISED -		•	**	BROWN	174	169			
PLOT SCALE = 20.0000' / IN.		CHECKED - JCN	REVISED -		CONTRACT NO. 72968							
PLOT DATE = Mar-17-2008 12:13:33PM		DATE -	REVISED -		SCALE:	SHEET NO.	OF SHEETS	STA. 310+00.000 TO STA. 311+67.500	FED. ROAD DIST. NO.	ILLINOIS FED. AID PROJECT		

60 50 40 30 20 10 0 10 20 30 40 50 60 70 80 90 100 110 120 130 140 150 160 170 180 190 200 210 220 230 240

DATE	
BY	
SURVEYED	
PLOTTED	
TEMPLATE	
AREAS	
CHECKED	
FINAL SURVEY NO.	



DATE	
BY	
SURVEYED	
PLOTTED	
TEMPLATE	
AREAS	
CHECKED	
ORIGINAL SURVEY NO.	

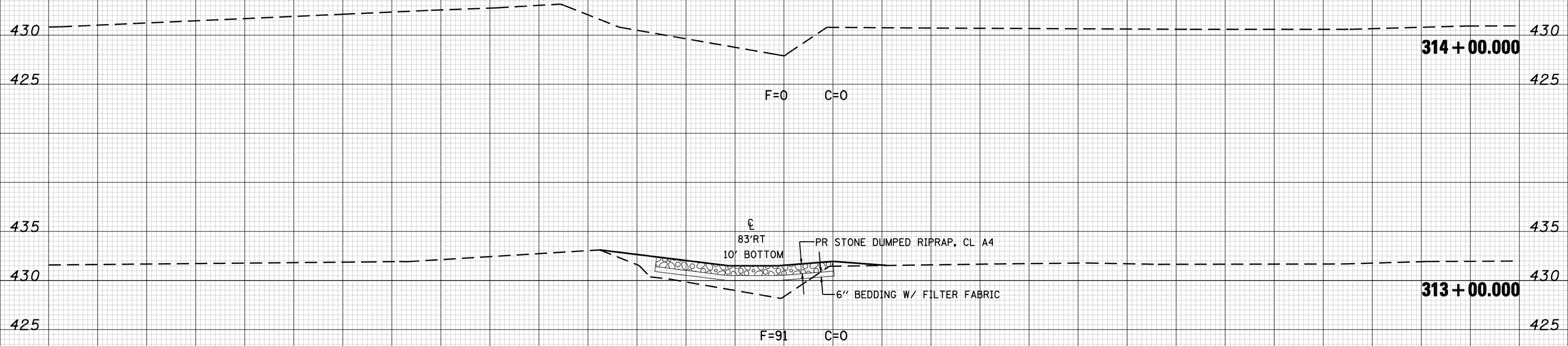
• LAGRANGE WETLAND BANK
 ** D6 WETLAND MITIGATION 3

FILE NAME =	USER NAME = laughlinr1	DESIGNED -	REVISED -	STATE OF ILLINOIS DEPARTMENT OF TRANSPORTATION	CROSS SECTIONS 1001			F.A.P. RTE.	SECTION	COUNTY	TOTAL SHEETS	SHEET NO.
C:\Projects\d650305\contract 03\xs1001sheet.dgn		DRAWN - KPG	REVISED -		•	**	BROWN	174	170			
PLOT SCALE = 20.0000' / IN.		CHECKED - JCN	REVISED -		SCALE: SHEET NO. OF SHEETS STA. 312+00.000 TO STA. 312+45.000			CONTRACT NO. 72968				
PLOT DATE = Mar-17-2008 12:13:35PM		DATE -	REVISED -		FED. ROAD DIST. NO.		ILLINOIS FED. AID PROJECT					

60 50 40 30 20 10 0 10 20 30 40 50 60 70 80 90 100 110 120 130 140 150 160 170 180 190 200 210 220 230 240

DATE	BY	SURVEYED	PLOTTED	TEMPLATE	AREAS	CHECKED
FINAL SURVEY NO.	NOTE BOOK NO.	AREAS CHECKED				

DATE	BY	SURVEYED	PLOTTED	TEMPLATE	AREAS	CHECKED
ORIGINAL SURVEY NO.	NOTE BOOK NO.	AREAS CHECKED				



• LAGRANGE WETLAND BANK
 ** D6 WETLAND MITIGATION 3

FILE NAME = C:\Projects\d650305\contract 03\xs001sheet.dgn

USER NAME = laughlinr1
 PLOT SCALE = 20.0000' / IN.
 PLOT DATE = Mar-17-2008 12:13:38PM

DESIGNED -
 DRAWN - KPG
 CHECKED - JCN
 DATE -

REVISED -
 REVISED -
 REVISED -
 REVISED -

**STATE OF ILLINOIS
 DEPARTMENT OF TRANSPORTATION**

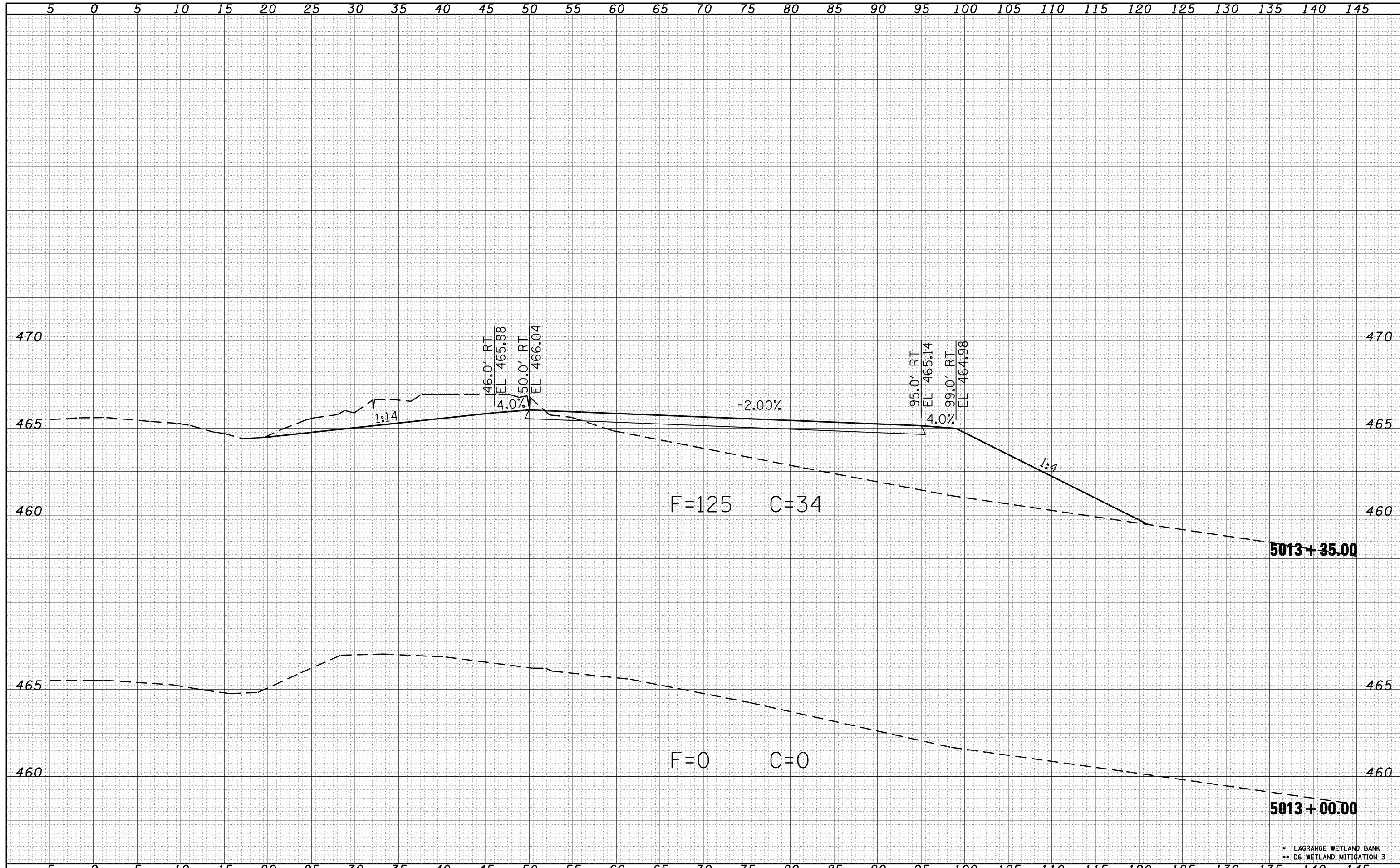
CROSS SECTIONS 1001

SCALE: SHEET NO. OF SHEETS STA. 313+00.000 TO STA. 314+00.000

F.A.P. RTE.	SECTION	COUNTY	TOTAL SHEETS	SHEET NO.
•	**	BROWN	174	171
FED. ROAD DIST. NO. ILLINOIS FED. AID PROJECT			CONTRACT NO. 72968	

DATE	
BY	
SURVEYED	
PLOTTED	
TEMPLATE	
AREAS	
CHECKED	
FINAL SURVEY NO.	
NOTE BOOK	
AREAS	
CHECKED	

DATE	
BY	
SURVEYED	
PLOTTED	
TEMPLATE	
AREAS	
CHECKED	
ORIGINAL SURVEY NO.	
NOTE BOOK	
AREAS	
CHECKED	

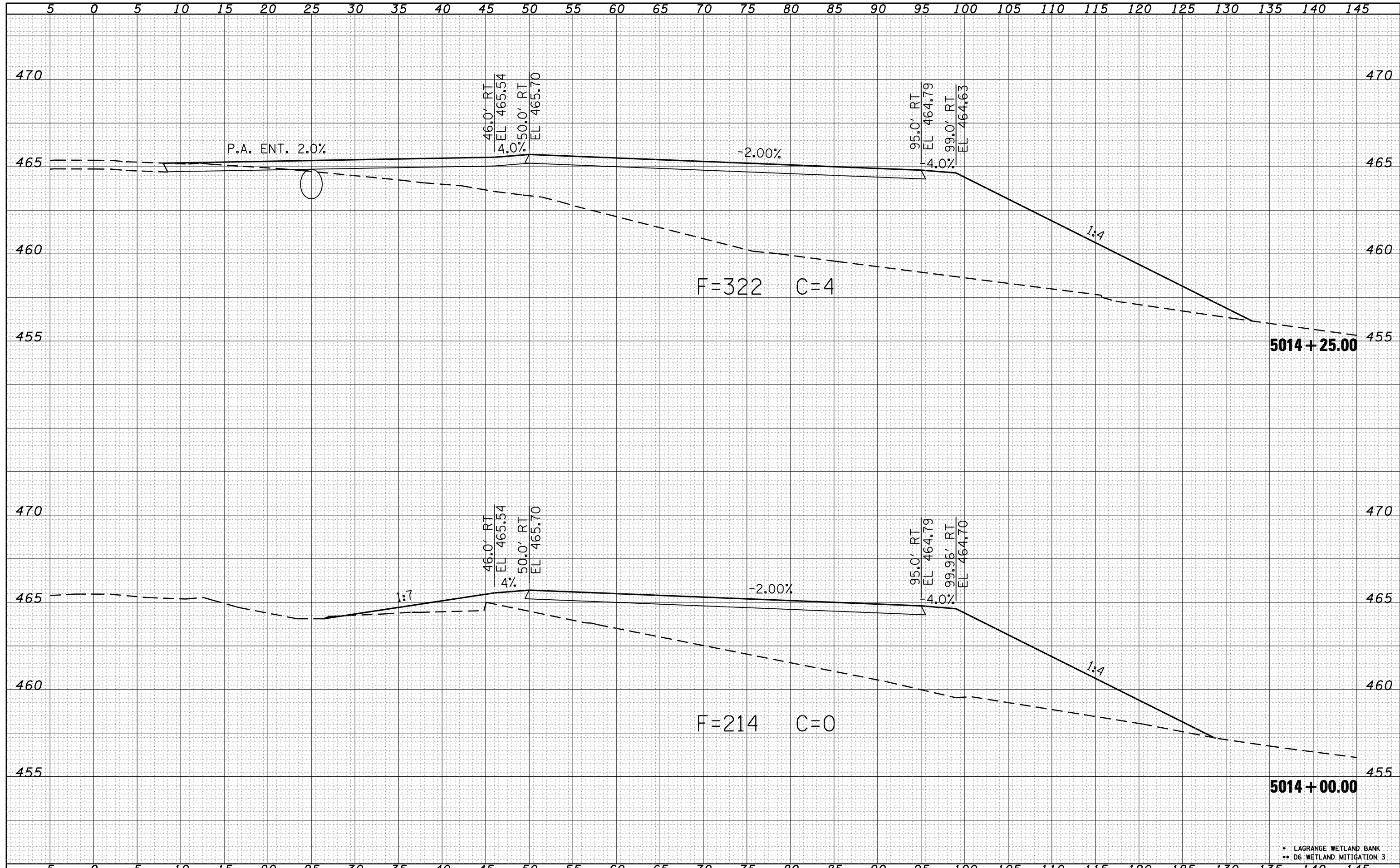


FILE NAME = C:\Projects\d650305\contract 03\xs2100sheet.dgn	USER NAME = laughlinr1	DESIGNED -	REVISOR -	STATE OF ILLINOIS DEPARTMENT OF TRANSPORTATION	CROSS SECTIONS Z001		F.A.P. RTE.	SECTION	COUNTY	TOTAL SHEETS	SHEET NO.		
	PLOT SCALE = 10.0000 ' / IN.	DRAWN - KPG	REVISOR -		SCALE:	SHEET NO.	OF SHEETS	STA. 5013+00.00 TO STA. 5013+35.00	•	**	BROWN	174	172
	PLOT DATE = Mar-17-2008 12:13:39PM	CHECKED - JCN	REVISOR -								CONTRACT NO. 72968		
				DATE -	REVISOR -			FED. ROAD DIST. NO.		ILLINOIS FED. AID PROJECT			

• LAGRANGE WETLAND BANK
 ** D6 WETLAND MITIGATION 3

DATE	
BY	
SURVEYED	
PLOTTED	
TEMPLATE	
AREAS	
CHECKED	
FINAL SURVEY	
NOTE BOOK	
NO.	

DATE	
BY	
SURVEYED	
PLOTTED	
TEMPLATE	
AREAS	
CHECKED	
ORIGINAL SURVEY	
NOTE BOOK	
NO.	

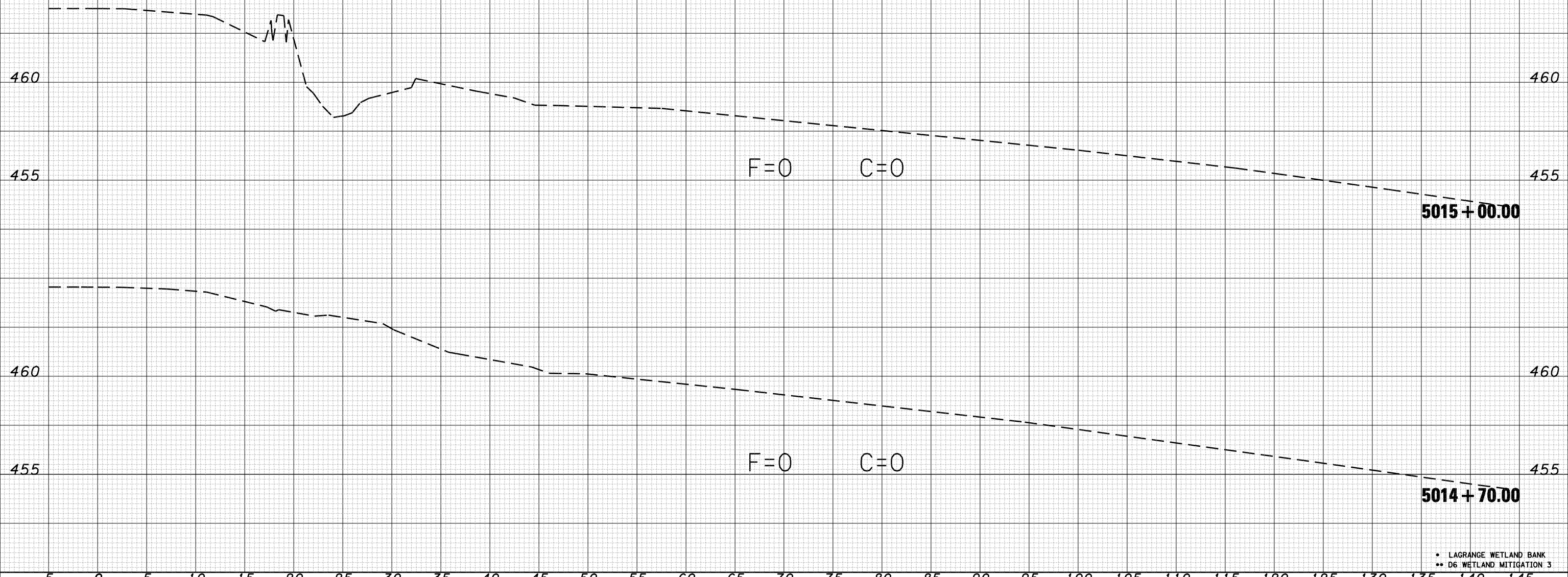


• LAGRANGE WETLAND BANK
 ** D6 WETLAND MITIGATION 3

FILE NAME = C:\Projects\d650305\contract 03\xs2100sheet.dgn	USER NAME = laughlinr1	DESIGNED -	REVISIED -	STATE OF ILLINOIS DEPARTMENT OF TRANSPORTATION	CROSS SECTIONS Z001			F.A.P. RTE.	SECTION	COUNTY	TOTAL SHEETS	SHEET NO.	
		DRAWN - KPG	REVISIED -		SCALE:	SHEET NO.	OF SHEETS	STA. 5014+00.00 TO STA. 5014+25.00	•	**	BROWN	174	173
		CHECKED - JCN	REVISIED -								CONTRACT NO. 72968		
		DATE -	REVISIED -								ILLINOIS FED. AID PROJECT		

5 0 5 10 15 20 25 30 35 40 45 50 55 60 65 70 75 80 85 90 95 100 105 110 115 120 125 130 135 140 145

DATE	
BY	
SURVEYED	
PLOTTED	
TEMPLATE	
AREAS	
CHECKED	
FINAL SURVEY	
NOTE BOOK	
NO.	



DATE	
BY	
SURVEYED	
PLOTTED	
TEMPLATE	
AREAS	
CHECKED	
ORIGINAL SURVEY	
NOTE BOOK	
NO.	

• LAGRANGE WETLAND BANK
 ** D6 WETLAND MITIGATION 3

FILE NAME =	C:\Projects\d650305\contract 03\xs2100sheet.dgn	USER NAME =	laughlinr1	DESIGNED -		REVISD -		STATE OF ILLINOIS DEPARTMENT OF TRANSPORTATION	CROSS SECTIONS Z001			F.A.P.	SECTION	COUNTY	TOTAL SHEETS	SHEET NO.
PLOT SCALE =	10.0000' / IN.	CHECKED -	JCN	REVISD -		REVISD -						•	**	BROWN	174	174
PLOT DATE =	Mar-17-2008 12:13:43PM	DATE -		REVISD -		REVISD -			SCALE: SHEET NO. OF SHEETS STA. 5014+70.00 TO STA. 5015+00.00			FED. ROAD DIST. NO. ILLINOIS FED. AID PROJECT				
												CONTRACT NO. 72968				