

F.A.S. RTE.	SECTION	COUNTY	TOTAL SHEETS	SHEET NO.
723		MONTGOMERY	4	1

• (16R)RS-6; (17R)RS-6

STATE OF ILLINOIS  
DEPARTMENT OF TRANSPORTATION  
DIVISION OF HIGHWAYS

**PROPOSED  
HIGHWAY PLANS**

FAS ROUTE 723 (NOKOMIS RD)  
SECTION (16R)RS-6;(17R)RS-6

MONTGOMERY COUNTY

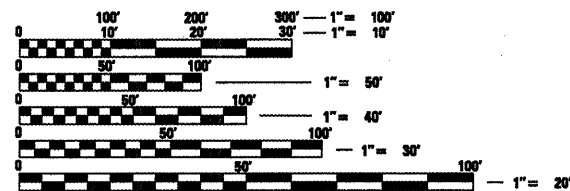
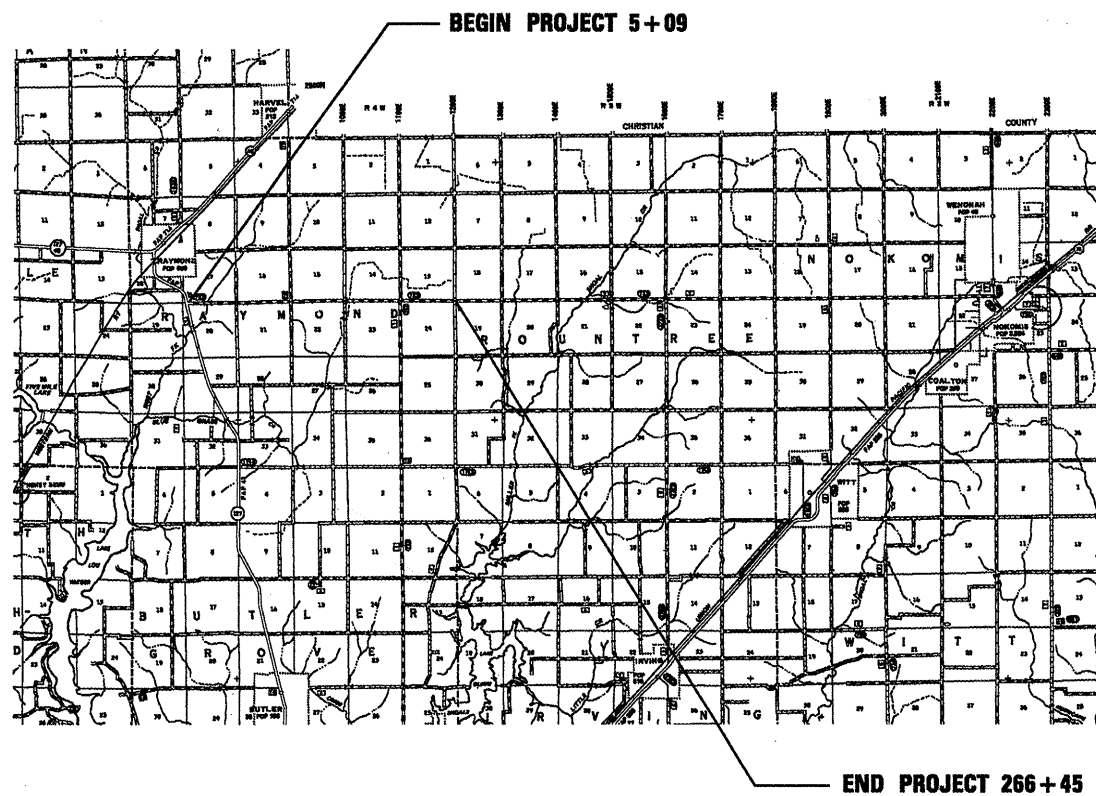
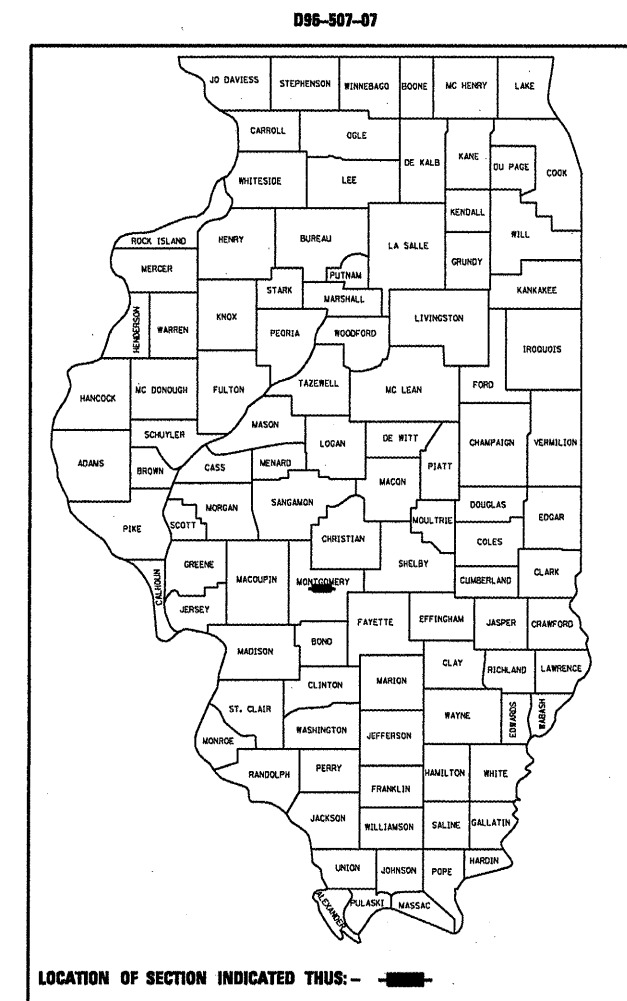
C-96-074-08

INDEX OF SHEETS

- 1 COVER SHEET
- 2 SUMMARY OF QUANTITIES
- 3 SCHEDULE OF QUANTITIES
- 4 TYPICAL SECTIONS

LIST OF STANDARDS

- 000001-05
- 442201-03
- 701001-01
- 701006-02
- 701011-01
- 701301-02
- 701306-01
- 701311-02
- 701901
- 780001-01
- 781001-02



FULL SIZE PLANS HAVE BEEN PREPARED USING STANDARD ENGINEERING SCALES. REDUCED SIZED PLANS WILL NOT CONFORM TO STANDARD SCALES. IN MAKING MEASUREMENTS ON REDUCED PLANS, THE ABOVE SCALES MAY BE USED.

J.U.L.I.E.  
JOINT UTILITY LOCATION INFORMATION FOR EXCAVATION  
1-800-892-0123

NET PROJECT LENGTH = 4.95 MILES

CONTRACT NO. 72A77

PROJECT ENGINEER: JOHN NEGANGARD (782-6990)  
SQUAD LEADER: VINCE MADONIA (785-9046)

STATE OF ILLINOIS  
DEPARTMENT OF TRANSPORTATION  
DIVISION OF HIGHWAYS

SUBMITTED Mar 23 20 08

Coit M. Reed  
DEPUTY DIRECTOR OF HIGHWAYS, REGION ENGINEER

May 9 20 08  
Eric E. Stamm  
ENGINEER OF DESIGN AND ENVIRONMENT

May 9 20 08  
Christine M. Reed  
DIRECTOR OF HIGHWAYS/CHIEF ENGINEER

**PRINTED BY THE AUTHORITY  
OF THE STATE OF ILLINOIS**